
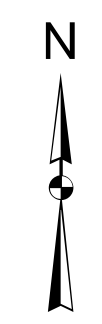


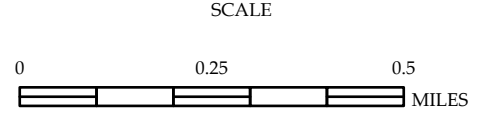
LEGEND

- INTERSTATE
- U.S. NUMBERED HIGHWAY
- STATE ROAD
- UNPAVED UNIMPROVED ROAD
- ROAD SURFACE ROAD
- ROAD SURFACE ROAD
- PROVISIONAL DRAIN ROAD
- PREDICTED DRAINAGE
- INTERSECTION DISTANCE
- INTERSTATE HIGHWAY
- U.S. NUMBERED HIGHWAY
- N.C. NUMBERED HIGHWAY
- U.S. NUMBERED BI-CYCLE ROUTE
- N.C. NUMBERED BI-CYCLE ROUTE
- INTERSTATE INTERCHANGE NUMBER
- SECONDARY ROAD NUMBER
- TRAIL
- RAILROAD LINE
- RAILROAD STATION
- INSET AREA
- STATE LINE
- COUNTY LINE
- SMOOTHED DRAIN BOUNDARIES
- CITY LIMITS
- SWAMP
- FERRY ROUTE AND RAMP
- NARROW CREEK OR STREAM
- WIDE RIVER OR CREEK
- RESERVOIR, POND OR LAKE W/ ISLAND
- DAM OR DAM WITH LOCK
- WATERFALL
- SNAG
- COMMUNITY
- COUNTY SEAT
- SCHOOL
- COLLEGE OR UNIVERSITY
- HOSPITAL
- COUNTY GUARD STATION
- CHURCH
- CHURCH WITH CEMETERY
- DEMURE
- POLICE STATION
- CORRECTION OR PENAL INSTITUTION
- SCARY
- MINE OR PIT
- HIGHWAY GARAGE OR MAINT. YARD
- HIGHWAY DIV. OR DIST. OFFICE
- MILITARY POST
- WEIGH STATION
- FABRICATIONS
- HISTORICAL SITE
- POINTS OF INTEREST
- POST OFFICE
- STATE FOREST
- LOOKOUT
- MOUNTAIN SUMMIT
- MOUNTAIN GAP
- OVERLOOK
- REST AREA
- NATIONAL FOREST AREA
- WELCOME CENTER AREA
- AIRPORT
- MILITARY AIRPORT
- NATIONAL STATE FOREST BOUNDARY
- WILDLIFE REFUGE
- NATIONAL STATE PARK BOUNDARY
- GAME LANDS BOUNDARY
- MILITARY RESERVATION BOUNDARY
- INDIAN RESERVATION BOUNDARY
- BRIDGE
- CITY BRIDGE
- CITY CULVERT
- CITY CULVERT
- CONCRETE BRIDGE
- WOODEN BRIDGE
- PIEDMONT BRIDGE
- NON-NR BRIDGE
- NON-NR BRIDGE
- NON-NR BRIDGE
- NON-NR BRIDGE
- CANTILEVER SIGN
- PRIVATE STRUCTURE
- NON-NR OVERPASS STRUCTURE
- PAVEMENT ON PILES
- CITY PIPE
- PIPE
- RAILROAD BRIDGE
- OVERHEAD SIGN
- TUNNEL
- PIEDMONT UNDERPASS
- VEHICULAR UNDERPASS
- PIEDMONT WALKWAY
- SPECIAL SIGN



**MECKLENBURG COUNTY
NORTH CAROLINA
BRIDGE LOCATION MAP**

PREPARED BY THE
NORTH CAROLINA DEPARTMENT OF TRANSPORTATION
OPERATIONS PROGRAM MANAGEMENT UNIT - MAPPING SECTION
IN COOPERATION WITH THE
U.S. DEPARTMENT OF TRANSPORTATION
FEDERAL HIGHWAY ADMINISTRATION



NORTH CAROLINA PLANE COORDINATE SYSTEM
LAMBERT CONFORMAL CONIC PROJECTION

TERMS OF USE: The Mapping Section's goal is to provide the most accurate and current information possible. Map data is compiled from the data provided by users. The North Carolina Department of Transportation does not have liability for any errors in the map data. This is for general information only. For additional map products, visit www.ncdot.gov/MapProducts.

COPIES OF THIS MAP ARE AVAILABLE TO THE PUBLIC AT THE MECKLENBURG COUNTY RECORDS DEPARTMENT, 1000 S. TRYON STREET, SUITE 200, CHARLOTTE, NC 28203. (704) 366-7200