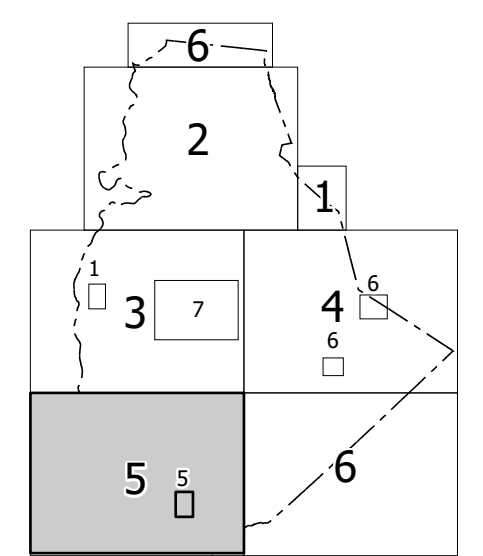


Sheet Key



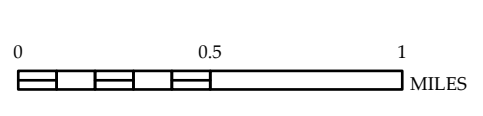
LEGEND

- Interstate
- US Highway
- NC Highway
- Divided Hwy
- Undivided Hwy
- Blue Ridge Parkway
- Unimproved Road
- Closed Road
- Non-System Road
- Proposed Road
- Proposed Location
- Interchange
- Interstate Highway
- US Numbered Highway
- NC Numbered Highway
- US Numbered Bicycle Route
- NC Numbered Bicycle Route
- Interstate Interchange Number
- US Highway Number
- NC Highway Number
- Interchange Number
- County Line
- State Line
- City Limits
- City Limits
- City Limits
- County Boundary
- State Boundary
- National Forest Boundary
- Wildlife Refuge
- National State Park Boundary
- Game Lands Boundary
- Military Reservation Boundary
- Indian Reservation Boundary
- Bridge
- City Bridge
- City Culvert
- City Culvert
- City Culvert
- Culvert
- Drain Bridge
- Pedestrian Bridge
- Non-MSRP
- MSRP
- Federal Bridge
- Non-System Maint. by NCDOT
- Cantilever Span
- Private Structure
- NCDOT Overpass Structure
- Pavement on Piles
- City Pile
- Pile
- Railroad Bridge
- Overhead Span
- Tunnel
- Pedestrian Underpass
- Vehicular Underpass
- Pedestrian Walkway
- Bridge

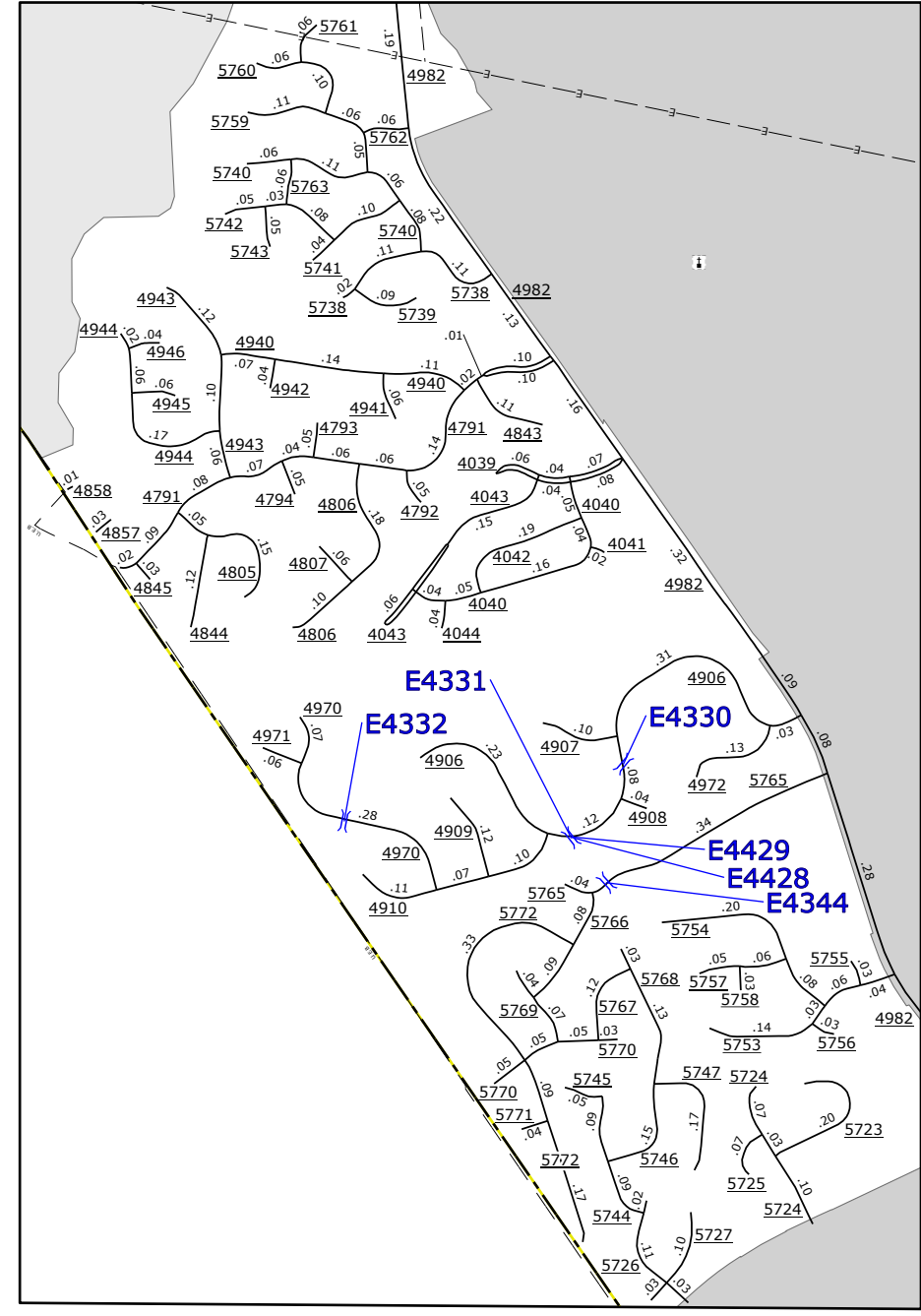


MECKLENBURG COUNTY NORTH CAROLINA BRIDGE LOCATION MAP

PREPARED BY THE
NORTH CAROLINA DEPARTMENT OF TRANSPORTATION
OPERATIONS PROGRAM MANAGEMENT UNIT - MAPPING SECTION
IN COOPERATION WITH THE
U.S. DEPARTMENT OF TRANSPORTATION
FEDERAL HIGHWAY ADMINISTRATION



NORTH CAROLINA PLANE COORDINATE SYSTEM
LAMBERT CONFORMAL CONIC PROJECTION



Danby
0 0.25 0.5
MILES

TERMS OF USE: The Mapping Section's goal is to provide the most accurate and current information possible. Map data is compiled from various sources and is not guaranteed to be 100% accurate. The North Carolina Department of Transportation does not have liability for any errors in the data provided. This map is provided as a service to the public and is not intended to be used for legal purposes. For additional map products, visit www.ncdot.gov/transportation/mapping.