
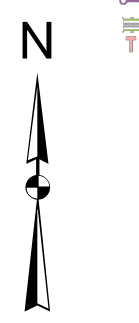
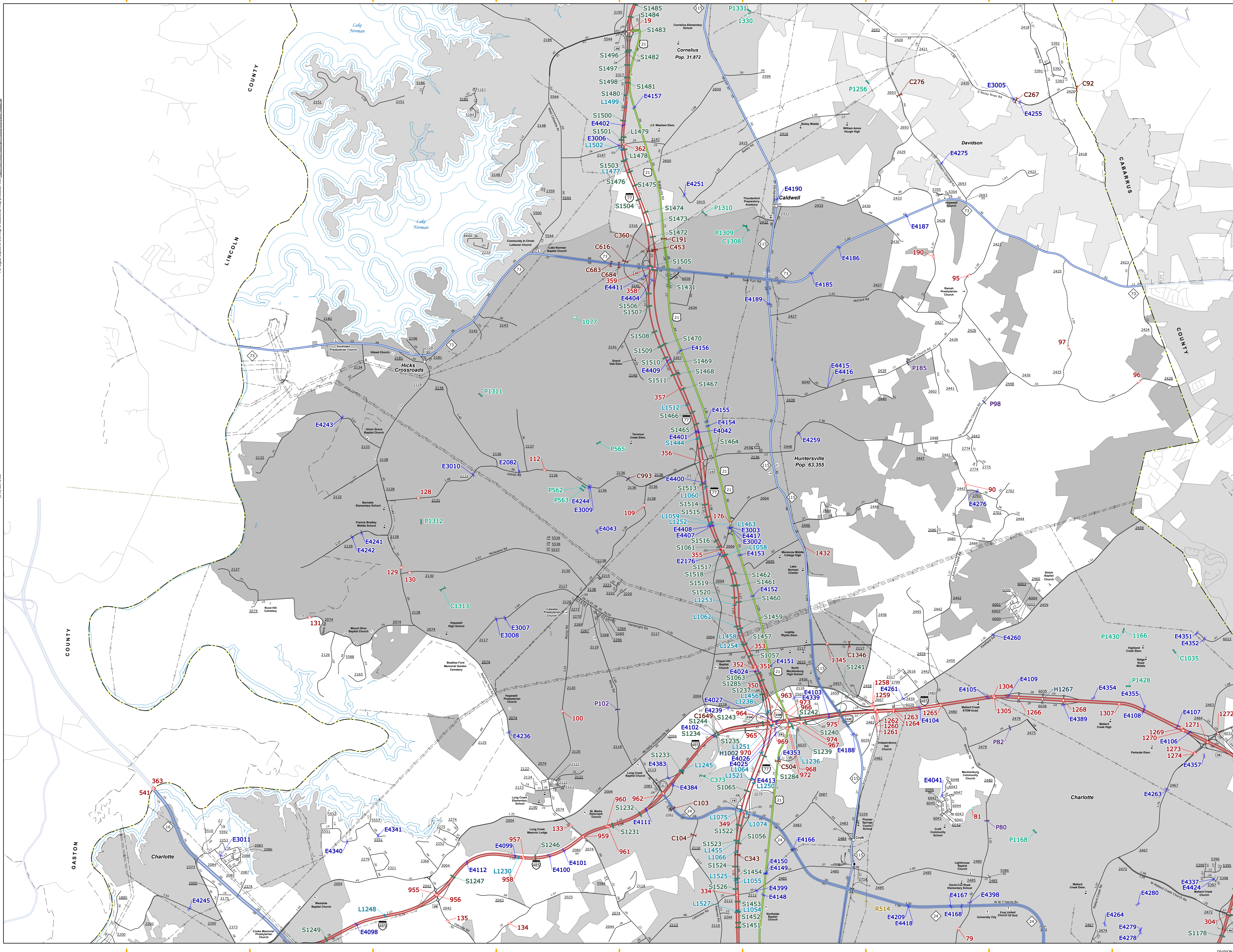


LEGEND

- INTERSTATE US NC Divided Hwy
- INTERSTATE US NC Undivided Hwy
- BLUE RIDGE PARKWAY
- UNPAVED SURFACED ROAD
- ROAD SURFACED ROAD
- NON-SYSTEM ROAD
- PROFESSIIONALLY DRAWN ROAD
- PROJECT LOCATION
- INTERSECTION DISTANCE
- INTERSTATE HIGHWAY
- U.S. NUMBERED HIGHWAY
- N.C. NUMBERED HIGHWAY
- U.S. NUMBERED BICYCLE ROUTE
- N.C. NUMBERED BICYCLE ROUTE
- INTERSTATE INTERCHANGE NUMBER
- SECONDARY ROAD NUMBER
- UTILITY LINES
- RAILROAD LINE
- RAILROAD STATION
- INSET AREA
- STATE LINE
- COUNTY LINE
- SMOOTHED URBAN BOUNDARIES
- CITY LIMITS
- FERRY ROUTE AND DAM
- NARROW CREEK OR STREAM
- WIDE RIVER OR CREEK
- RESERVOIR, POND OR LAKE W/ ISLAND
- DAM OR DAM WITH LOCK
- WATERFALL
- SWAMP
- COMMUNITY
- CENTRY VILLAGE
- SCHOOL
- COLLEGE OR UNIVERSITY
- HOSPITAL
- COAST GUARD STATION
- CHURCH
- CHURCH WITH CEMETERY
- CEMETERY
- FEDERAL STATION
- CORRECTION OR PENAL INSTITUTION
- QUARRY
- MINE OR PIT
- HIGHWAY GARAGE OR MAINT. YARD
- HIGHWAY DIV. OR DIST. OFFICE
- MILITARY TOWER
- WEIGH STATION
- FAIRGROUNDS
- HISTORICAL SITE
- POINTS OF INTEREST
- POST OFFICE
- STATE OFFICE
- LIGHTHOUSE
- MOUNTAIN SUMMIT
- MOUNTAIN GAP
- OVERLOOK
- REST AREA
- RESTRICTED REST AREA
- WELCOME CENTER REST AREA
- AIRPORT
- MILITARY AIRPORT
- NATIONAL / STATE FOREST BOUNDARY
- WILDLIFE REFUGE
- NATIONAL / STATE PARK BOUNDARY
- GAME LANDS BOUNDARY
- MILITARY RESERVATION BOUNDARY
- INDIAN RESERVATION BOUNDARY
- BRIDGE
- CITY BRIDGE
- CITY SIGN
- CITY CURB
- CITY VERT
- DRIVE BRIDGE
- PEDESTRIAN BRIDGE
- NON-SIBS PIPE
- FERRY DAM
- FEDERAL BRIDGE
- NON-SYSTEM DAM BY NC DOT
- GASTLEVER SIGN
- PRIVATE STRUCTURE
- NON-COT OVERPASS STRUCTURE
- PAVEMENT ON PILE
- CITY PIPE
- PIPE
- RAILROAD BRIDGE
- OVERPASS SIGN
- TUNNEL
- PEDESTRIAN UNDERPASS
- VEHICULAR UNDERPASS
- PEDESTRIAN WALKWAY
- TRIPLE SIGN

TERMS OF USE: The Mapping Section's goal is to provide the most accurate and current information possible. Map data is compiled from the area provided with very high accuracy. The North Carolina Department of Transportation does not have liability for any errors in the map data. This information is provided as a service and is not intended to be used for any other purpose. For original content of this map or additional map products, visit <http://www.ncdot.gov/transportation/Mapping/Products/Maps.aspx>.

COPIES OF THIS MAP ARE AVAILABLE TO THE PUBLIC AT THE OFFICE OF THE STATE ARCHIVIST, 100 SOUTH COLLETT STREET, RALEIGH, NC 27603. (919) 737-2000



MECKLENBURG COUNTY
NORTH CAROLINA
BRIDGE LOCATION MAP

PREPARED BY THE
 NORTH CAROLINA DEPARTMENT OF TRANSPORTATION
 OPERATIONS PROGRAM MANAGEMENT UNIT - MAPPING SECTION
 IN COOPERATION WITH THE
 U.S. DEPARTMENT OF TRANSPORTATION
 FEDERAL HIGHWAY ADMINISTRATION

SCALE
 0 1 2
 MILES

NORTH CAROLINA PLANE COORDINATE SYSTEM
 LAMBERT CONFORMAL CONIC PROJECTION