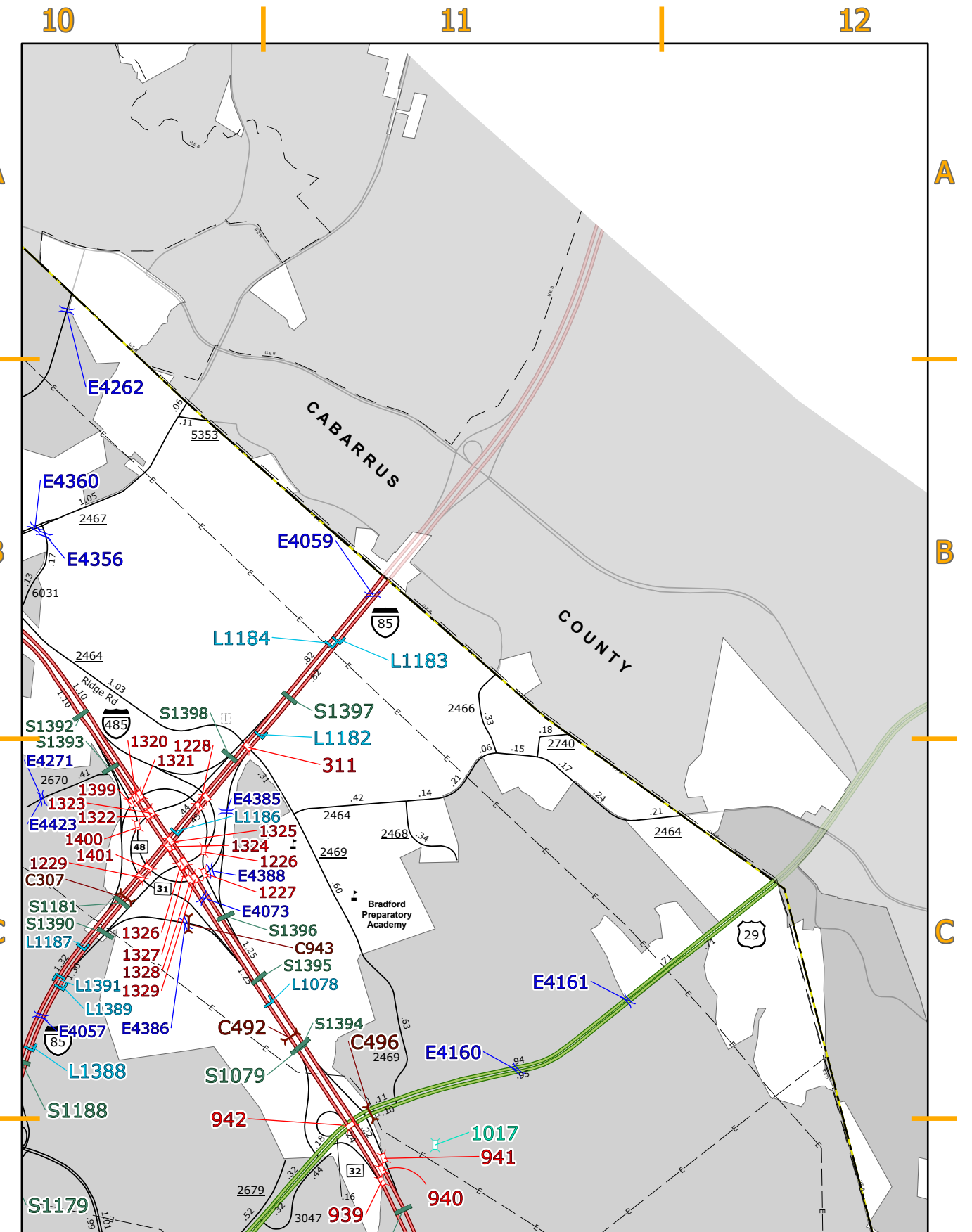


LEGEND

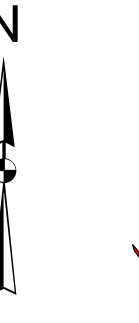
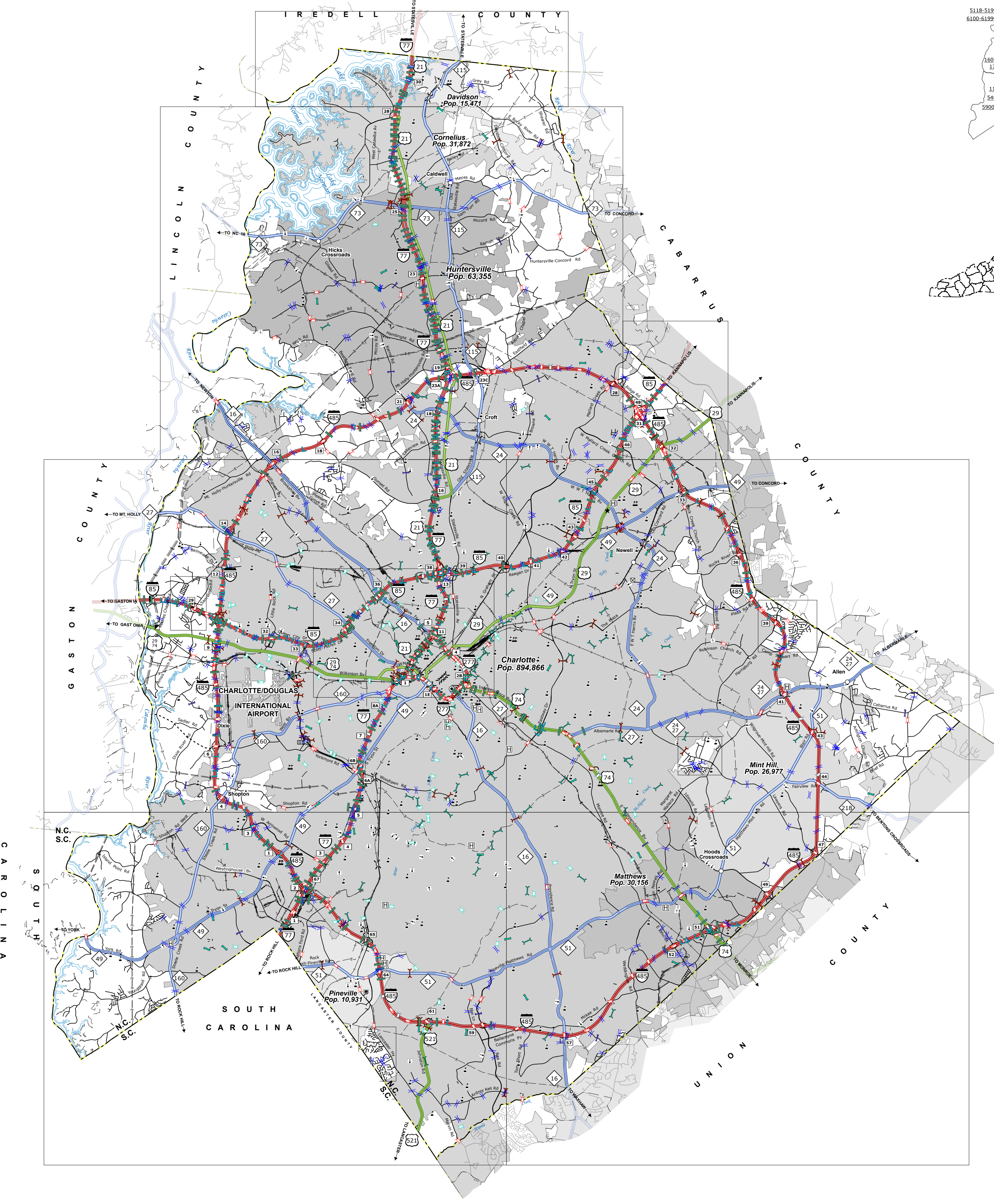
- INTERSTATE US NC Divided Hwy Undivided Hwy
- DELT BRIDGE PARKWAY
- UNIMPROVED GRAVEL ROAD
- HARD SURFACE ROAD
- NO SURFACE ROAD
- PROFESSIONALLY DRAWN ROAD
- INTERSECTION DISTANCE
- INTERSTATE BRIDGEWAY
- U.S. NUMBERED HIGHWAY
- N.C. NUMBERED HIGHWAY
- U.S. NUMBERED BI-CYCLE ROUTE
- N.C. NUMBERED BI-CYCLE ROUTE
- INTERSTATE INTERCHANGE NUMBER
- SECONDARY ROAD NUMBER
- UTILITY LINE
- RAILROAD LINE
- RAILROAD STATION
- INLET AREA
- STATE LINE
- COUNTY LINE
- SMOOTHED URBAN BOUNDARIES
- CITY LIMITS
- FERRY ROUTE AND RAMP
- NARROW CREEK OR STREAM
- WIDE RIVER OR CREEK
- RESERVOIR, POND OR LAKE W/ ISLAND
- DAM OR DAM WITH LAKE
- WATERFALL
- SWAMP
- COMMUNITY
- CITY SEAT
- SCHOOL
- COLLEGE OR UNIVERSITY
- HOSPITAL
- CONVICT GARAGE STATION
- CHURCH
- CHURCH WITH CEMETERY
- CEMETERY
- PUBLIC STATION
- CORRECTION OR PENAL INSTITUTION
- QUARRY
- MINE OR PIT
- HIGHWAY GARAGE OR MAINT. YARD
- HIGHWAY DEP. OR REST. OFFICE
- MILITARY POST
- WATER STATION
- FARROWLAND
- HISTORICAL SITE
- POINTS OF INTEREST
- POST OFFICE
- STATE FOREST
- LIGHTHOUSE
- MOUNTAIN SUMMIT
- MOUNTAIN GAP
- OVERLOOK
- REST AREA
- VISITOR CENTER AREA
- WELCOME CENTER AREA
- AIRPORT
- MILITARY AIRPORT
- NATIONAL STATE FOREST BOUNDARY
- WILDLIFE REFUGE
- NATIONAL STATE PARK BOUNDARY
- GAME LANDS BOUNDARY
- MILITARY RESERVATION BOUNDARY
- INDIAN RESERVATION BOUNDARY
- 1ST BRIDGE
- CITY BRIDGE
- CITY SIGN
- N.C. CITY CULVERT
- N.C. CULVERT
- DRAIN BRIDGE
- 1ST PEDESTRIAN BRIDGE
- 2ND PEDESTRIAN BRIDGE
- 3RD PEDESTRIAN BRIDGE
- 1ST FERRY RAMP
- 2ND FERRY RAMP
- 3RD FERRY RAMP
- 1ST MONUMENT MAIN BY NC DOT
- 2ND CANTILEVER SIGN
- 3RD PRIVATE STRUCTURE
- 1ST SCOT OVERPASS STRUCTURE
- 2ND SCOT OVERPASS STRUCTURE
- 3RD SCOT OVERPASS STRUCTURE
- 1ST PIPE
- 2ND PIPE
- 3RD PIPE
- 1ST OVERHEAD SIGN
- 2ND OVERHEAD SIGN
- 3RD OVERHEAD SIGN
- 1ST TUNNEL
- 2ND PEDESTRIAN UNDERPASS
- 3RD PEDESTRIAN UNDERPASS
- 1ST VEHICULAR UNDERPASS
- 2ND VEHICULAR UNDERPASS
- 3RD VEHICULAR UNDERPASS
- 1ST FENCE SIGN
- 2ND FENCE SIGN
- 3RD FENCE SIGN



Northeast Mecklenburg

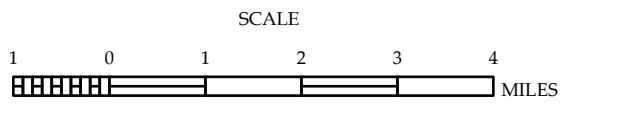


Moores Chapel



MECKLENBURG COUNTY NORTH CAROLINA BRIDGE LOCATION MAP

PREPARED BY THE NORTH CAROLINA DEPARTMENT OF TRANSPORTATION OPERATIONS PROGRAM MANAGEMENT UNIT - MAPPING SECTION IN COOPERATION WITH THE U.S. DEPARTMENT OF TRANSPORTATION FEDERAL HIGHWAY ADMINISTRATION



NORTH CAROLINA PLANE COORDINATE SYSTEM LAMBERT CONFORMAL CONIC PROJECTION

COPIES OF THIS MAP ARE AVAILABLE TO THE PUBLIC AT NOMINAL COST. CONTACT US TO ORDER: mecklenbr@ncdot.gov

TERMS OF USE: The Mapping Section's goal is to provide the most accurate and current information possible. Map data is compiled from numerous sources with varying dates of publication and map accuracy standards. As a result, the accuracy, currency, and completeness of the data provided will vary. The North Carolina Department of Transportation shall not be held liable for any errors in the map data. This map cannot be construed to be a legal document. The information shown on this map was last updated in July 2024. For digital copies of this map or additional map products, visit https://connect.ncdot.gov/resources/State-Maps.aspx