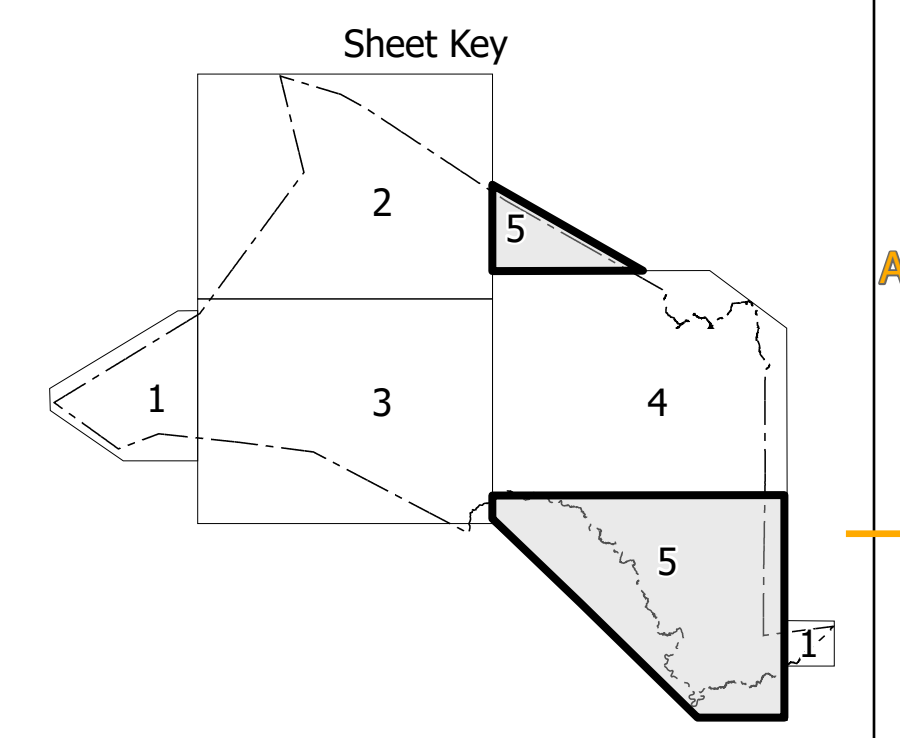
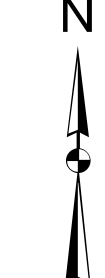



THIS MAP IS THE PROPERTY OF THE NORTH CAROLINA DEPARTMENT OF TRANSPORTATION. IT IS TO BE USED FOR OFFICIAL PURPOSES ONLY. THE USER ASSUMES ALL LIABILITY FOR ANY AND ALL DAMAGES, INCLUDING REASONABLE ATTORNEY'S FEES, ARISING FROM THE USE OF THIS MAP. THE INFORMATION ON THIS MAP WAS OBTAINED FROM THE MOST CURRENT AND ACCURATE DATA AVAILABLE AT THE TIME OF THE MAP'S PREPARATION. THE INFORMATION ON THIS MAP WAS OBTAINED FROM THE MOST CURRENT AND ACCURATE DATA AVAILABLE AT THE TIME OF THE MAP'S PREPARATION. THE INFORMATION ON THIS MAP WAS OBTAINED FROM THE MOST CURRENT AND ACCURATE DATA AVAILABLE AT THE TIME OF THE MAP'S PREPARATION.



LEGEND

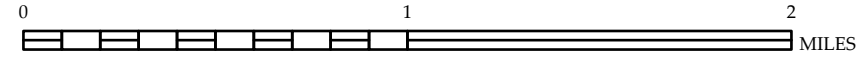
	INTERSTATE	US	NC	Divided Hwy
	BLUE RIDGE PARKWAY			Undivided Hwy
	UNPAVED SURFACED ROAD			
	HARD SURFACED ROAD			
	NON-SYSTEM ROAD			
	PROFESSIONALLY DRAWN ROAD			
	PROJECTED LOCATION			
	INTERSECTION DISTANCE			
	INTERSTATE HIGHWAY			
	U.S. NUMBERED HIGHWAY			
	N.C. NUMBERED HIGHWAY			
	U.S. NUMBERED BICYCLE ROUTE			
	N.C. NUMBERED BICYCLE ROUTE			
	INTERSTATE INTERCHANGE NUMBER			
	SECONDARY ROAD NUMBER			
	UTILITY LINES			
	RAILROAD LINE			
	RAILROAD STATION			
	INSET AREA			
	STATE LINE			
	COUNTY LINE			
	SMOOTHED URBAN BOUNDARIES			
	CITY LIMITS			
	FERRY ROUTE AND RAMP			
	NARROW CREEK OR STREAM			
	WIDE RIVER OR CREEK			
	RESERVOIR, POND OR LAKE W/ ISLAND			
	DAM OR DAM WITHLOCK			
	WATERFALL			
	SWAMP			
	COMMUNITY			
	COUNTY SEAT			
	SCHOOL			
	COLLEGE OR UNIVERSITY			
	HOSPITAL			
	COAST GUARD STATION			
	CHURCH			
	CHURCH WITH CEMETERY			
	CEMETERY			
	PARK			
	CORRECTION OR PENAL INSTITUTION			
	QUARRY			
	MINE OR PIT			
	HIGHWAY GARAGE OR MAINT. YARD			
	HIGHWAY DIV. OR DIST. OFFICE			
	MILITARY POST			
	WEIGH STATION			
	FAIRGROUNDS			
	HISTORICAL SITE			
	POINTS OF INTEREST			
	POST OFFICE			
	STATE FOREST			
	LIGHTHOUSE			
	MOUNTAIN SUMMIT			
	MOUNTAIN GAP			
	OVERLOOK			
	REST AREA			
	VISITOR CENTER AREA			
	WELCOME CENTER AREA			
	AIRPORT			
	MILITARY AIRPORT			
	NATIONAL STATE FOREST BOUNDARY			
	WILDLIFE REFUGE			
	NATIONAL STATE PARK BOUNDARY			
	GAME LANDS BOUNDARY			
	MILITARY RESERVATION BOUNDARY			
	INDIAN RESERVATION BOUNDARY			

JONES COUNTY NORTH CAROLINA BRIDGE LOCATION MAP

PREPARED BY THE
NORTH CAROLINA DEPARTMENT OF TRANSPORTATION
OPERATIONS PROGRAM MANAGEMENT UNIT - MAPPING SECTION
IN COOPERATION WITH THE
U.S. DEPARTMENT OF TRANSPORTATION
FEDERAL HIGHWAY ADMINISTRATION

SCALE



NORTH CAROLINA PLANE COORDINATE SYSTEM
LAMBERT CONFORMAL CONIC PROJECTION