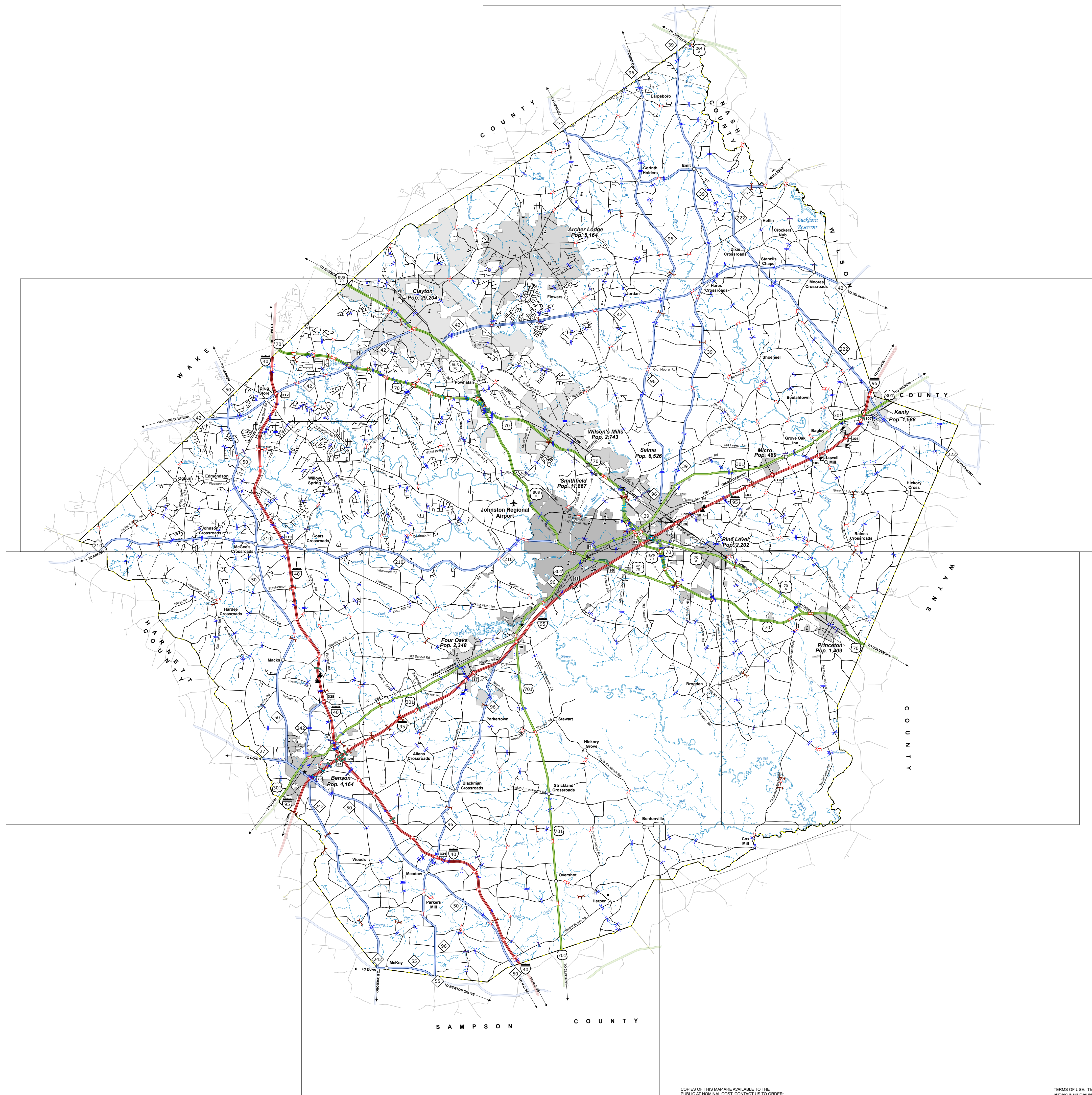
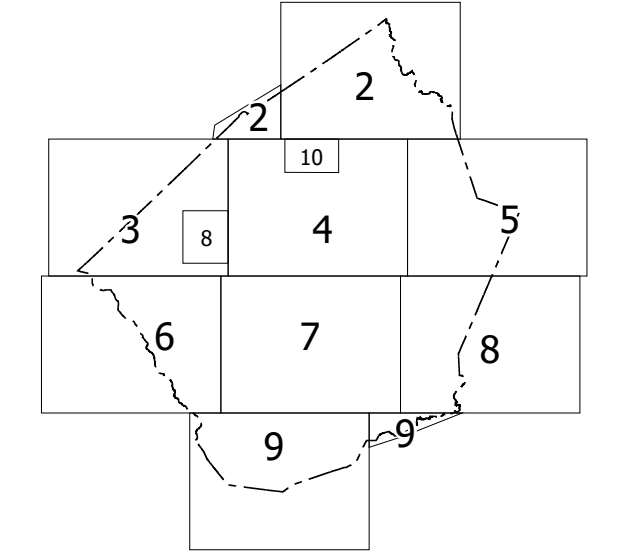
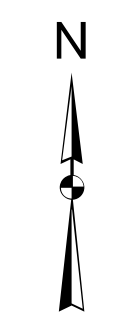
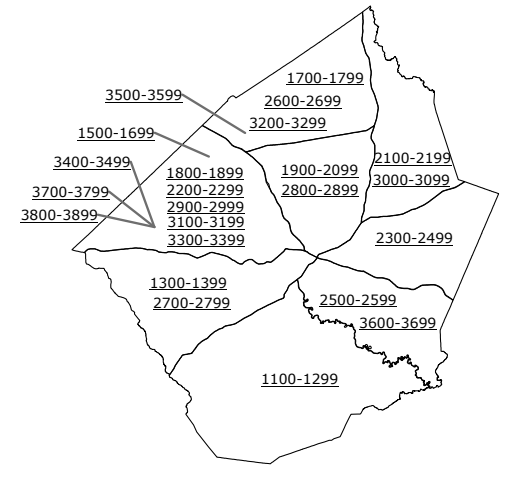


Sheet Key



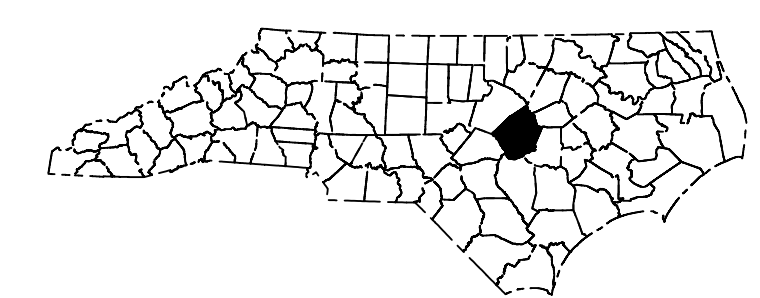
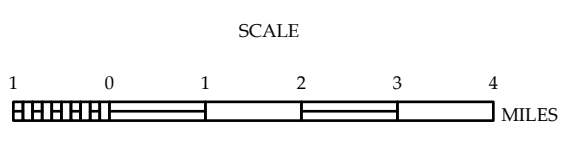
LEGEND

INTERSTATE US NC	Disinfect Hwy	BRIDGE
UNIMPROVED ROAD	Unimproved Hwy	CITY BRIDGE
BELE KEELE PARKWAY		CITY SIGN
ROAD SYSTEM ROAD		CITY CENTER
PROPOSED/MAINTAINED ROAD		CITY STREET
PROJECTED/MAINTAINED ROAD		CITY STREET
INTERSECTION ORIGIN		CITY STREET
STANDARD ROAD BRIDGE		CITY STREET
RAILROAD BRIDGE		CITY STREET
DECK SPAN OR BRIDGE		CITY STREET
PEDESTRIAN BRIDGE		CITY STREET
PEDESTRIAN WALKWAY		CITY STREET
PEDESTRIAN UNDERPASS		CITY STREET
VEHICULAR UNDERPASS		CITY STREET
TUNNEL		CITY STREET
CITY		CITY STREET
PIPE		CITY STREET
INTERSTATE HIGHWAY		CITY STREET
US NUMBERED HIGHWAY		CITY STREET
NC NUMBERED HIGHWAY		CITY STREET
US NUMBERED BI-CYCLE ROUTE		CITY STREET
NC NUMBERED BI-CYCLE ROUTE		CITY STREET
INTERSTATE INTERCHANGE NUMBER		CITY STREET
SECONDARY ROAD NUMBER		CITY STREET
UTILITY LINES		CITY STREET
RAILROAD LINE		CITY STREET
RAILROAD STATION		CITY STREET
POST OFFICE		CITY STREET
STATE LINE		CITY STREET
COUNTY LINE		CITY STREET
SMOOTHED URBAN BOUNDARIES		CITY STREET
CITY LIMITS		CITY STREET
FERRY ROUTE AND RAMP		CITY STREET
NARROW GULCH OR STREAM		CITY STREET
WIDE RIVER OR CREEK		CITY STREET
RESERVOIR, POND, LAKE, WETLAND		CITY STREET
DAM OR DAM WITH LOCK		CITY STREET
WATERFALL		CITY STREET
SWAMP		CITY STREET
COMMUNITY		CITY STREET
CITY CENTER		CITY STREET
SCIENCE		CITY STREET
COLLEGE OR UNIVERSITY		CITY STREET
SPRINGS		CITY STREET
COAST GUARD STATION		CITY STREET
CHURCH		CITY STREET
CHURCH WITH CEMETERY		CITY STREET
CEMETERY		CITY STREET
PUBLIC STATION		CITY STREET
CONVENTION OR PENAL INSTITUTION		CITY STREET
OFFICE		CITY STREET
MINE OR PIT		CITY STREET
BRICKYARD OR BURNING YARD		CITY STREET
RAILROAD DIV. OR BAST. OFFICE		CITY STREET
MILITARY POST		CITY STREET
WATER TOWER		CITY STREET
FARMHOUSE		CITY STREET
HISTORICAL SITE		CITY STREET
POINTS OF INTEREST		CITY STREET
POST OFFICE		CITY STREET
STATE FOREST		CITY STREET
LEATHERS		CITY STREET
MOUNTAIN SUMMIT		CITY STREET
MOUNTAIN GAP		CITY STREET
OVERLOOK		CITY STREET
REST AREA		CITY STREET
VISITOR CENTER REST AREA		CITY STREET
WELCOME CENTER REST AREA		CITY STREET
ADRIAN		CITY STREET
MILITARY AIRPORT		CITY STREET
NATIONAL STATE FOREST BOUNDARY		CITY STREET
WILDLIFE REFUGE		CITY STREET
NATIONAL STATE PARK BOUNDARY		CITY STREET
GAME LANDS BOUNDARY		CITY STREET
MILITARY RESERVATION BOUNDARY		CITY STREET
INDIAN RESERVATION BOUNDARY		CITY STREET



JOHNSTON COUNTY NORTH CAROLINA BRIDGE LOCATION MAP

PREPARED BY THE
NORTH CAROLINA DEPARTMENT OF TRANSPORTATION
OPERATIONS PROGRAM MANAGEMENT UNIT - MAPPING SECTION
IN COOPERATION WITH THE
U.S. DEPARTMENT OF TRANSPORTATION
FEDERAL HIGHWAY ADMINISTRATION



COPIES OF THIS MAP ARE AVAILABLE TO THE
PUBLIC AT NOMINAL COST. CONTACT US TO ORDER:
ncdotconnect@ncdot.gov
https://connect.ncdot.gov/resources/State_Mapping/Pages/Ordering_Maps.aspx
(919) 834-4442

TERMS OF USE: The Mapping Section's goal is to provide the most accurate and current information possible. Map data is compiled from numerous sources with varying dates of publication and map accuracy standards. As a result, the accuracy, currency, and completeness of the data provided will vary. The North Carolina Department of Transportation shall not be held liable for any errors in the map data. This map cannot be construed to be a legal document. The information shown on this map was last updated in June 2024. For digital copies of this map or additional map products, visit https://connect.ncdot.gov/resources/State_Mapping

NORTH CAROLINA PLANE COORDINATE SYSTEM
LAMBERT CONFORMAL CONIC PROJECTION
SHEET 1 OF 10
JOHNSTON COUNTY NORTH CAROLINA FIPS 101