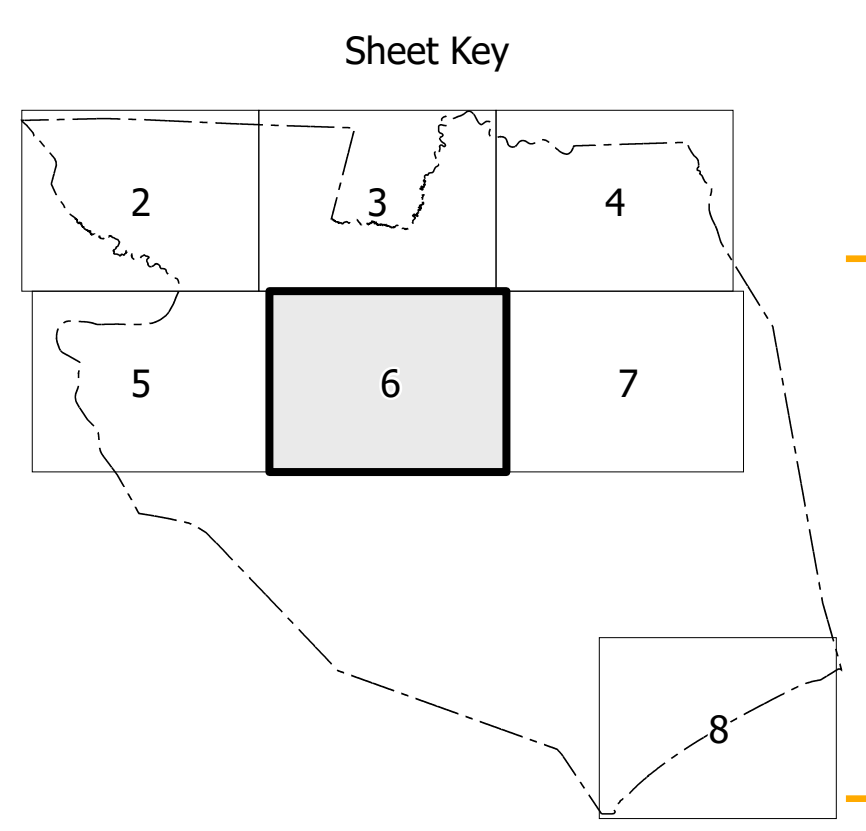
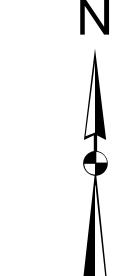

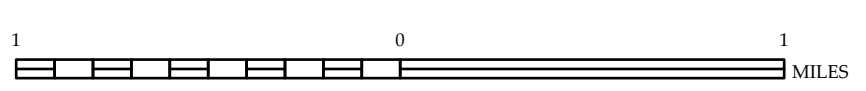


TITLE: HYDE COUNTY BRIDGE LOCATION MAP  
 DATE: 06/2024  
 SCALE: 1" = 1 MILE  
 COPIES OF THIS MAP ARE AVAILABLE TO THE PUBLIC AT THE HYDE COUNTY COURTHOUSE, 100 S. MAIN ST., HYDE COUNTY, NC 28541.



**LEGEND**

INTERSTATE	US	NC	Divided Hwy
			Undivided Hwy
			Blue Ridge Parkway
			Unpaved Surfaced Road
			Hard Surfaced Road
			Non-System Road
			Provisionally Drawn Road
			Projected Location
			Intersection Distance
66	65	64	Interstate Highway
100	99	98	U.S. Numbered Highway
100	99	98	N.C. Numbered Highway
100	99	98	U.S. Numbered Bicycle Route
100	99	98	N.C. Numbered Bicycle Route
100	99	98	Interstate Interchange Number
8888			Secondary Road Number
100	99	98	Utility Lines
100	99	98	Railroad Line
100	99	98	Railroad Station
100	99	98	Inset Area
100	99	98	State Line
100	99	98	County Line
100	99	98	Smoothened Urban Boundaries
100	99	98	City Limits
100	99	98	Ferry Route and Ramp
100	99	98	Narrow Creek or Stream
100	99	98	Wide River or Creek
100	99	98	Reservoir, Pond or Lake w/ Island
100	99	98	Dam or Dam with Lock
100	99	98	Natural Fall
100	99	98	Swamp
100	99	98	Community
100	99	98	County Seat
100	99	98	School
100	99	98	College or University
100	99	98	Hospital
100	99	98	Coast Guard Station
100	99	98	Church
100	99	98	Church with Cemetery
100	99	98	Cemetery
100	99	98	Patrol Station
100	99	98	Correction or Penal Institution
100	99	98	Quarry
100	99	98	Mine or Pit
100	99	98	Highway Garage or Maint. Yard
100	99	98	Highway Div. or Dist. Office
100	99	98	Military Post
100	99	98	Warehouse
100	99	98	Historical Site
100	99	98	Points of Interest
100	99	98	Post Office
100	99	98	State Forest
100	99	98	Lighthouse
100	99	98	Mountain Summit
100	99	98	Mountain Gap
100	99	98	Overlook
100	99	98	Rest Area
100	99	98	Visitor Ctr Rest Area
100	99	98	Wreckage Ctr Rest Area
100	99	98	Vehicle Underpass
100	99	98	Vehicle Underpass
100	99	98	Walkway
100	99	98	Military Airport
100	99	98	National / State Forest Boundary
100	99	98	Wildlife Refuge
100	99	98	National / State Park Boundary
100	99	98	Game Lands Boundary
100	99	98	Military Reservation Boundary
100	99	98	Indian Reservation Boundary

  
  
**HYDE COUNTY**  
**NORTH CAROLINA**  
**BRIDGE LOCATION MAP**  
 PREPARED BY THE  
 NORTH CAROLINA DEPARTMENT OF TRANSPORTATION  
 OPERATIONS PROGRAM MANAGEMENT UNIT - MAPPING SECTION  
 IN COOPERATION WITH THE  
 U.S. DEPARTMENT OF TRANSPORTATION  
 FEDERAL HIGHWAY ADMINISTRATION  
 SCALE  
  
 NORTH CAROLINA PLANE COORDINATE SYSTEM  
 LAMBERT CONFORMAL CONIC PROJECTION  
 SHEET 6 of 8  
 DIVISION 1 DISTRICT 3 HYDE COUNTY NORTH CAROLINA FIPS 095