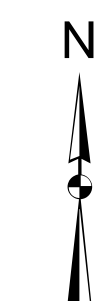
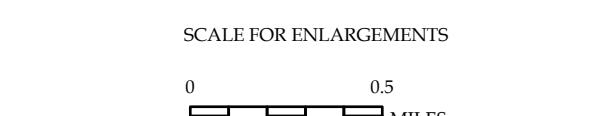
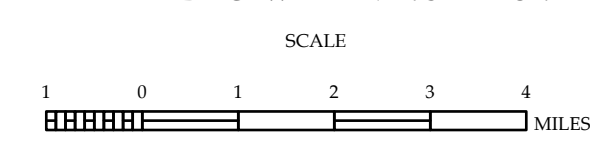


- LEGEND**
- INTERSTATE US (thick red line)
 - US NUMBERED HIGHWAY (thick blue line)
 - US NUMBERED BRIDGE ROUTE (thin blue line)
 - STATE HIGHWAY (thin red line)
 - LOCAL ROAD (thin black line)
 - UNPAVED SURFACE ROAD (dashed black line)
 - RAILROAD LINE (black line with cross-ticks)
 - UTILITY LINES (thin grey lines)
 - PROPERTY LINES (dotted lines)
 - COUNTY LINE (dashed line)
 - CITY LINE (solid line)
 - CITY LIMITS (dotted line)
 - FERRY ROUTE (dashed line with boat icon)
 - SAWTOOTH FERRY OR STREAM WITH FERRY OR CLEEK (dashed line with boat icon)
 - RESERVOIR, POND OR LAKE W/ ISLAND (blue area with island icon)
 - BANQUET DAM WITH LOCK (blue area with dam icon)
 - WATERFALL (blue area with waterfall icon)
 - SWAMP (green area with wavy lines)
 - COMMUNITY, TOWN OR CITY CENTER (circle with center dot)
 - SENIOR CENTER (circle with center dot)
 - SCHOOL (circle with center dot)
 - COLLEGE OR UNIVERSITY (circle with center dot)
 - HOSPITAL (circle with center dot)
 - COAST GUARD STATION (circle with center dot)
 - CHURCH (circle with center dot)
 - CHURCH WITH CEMETERY (circle with center dot)
 - CEMETERY (circle with center dot)
 - PUBLIC STATION (circle with center dot)
 - CORRECTION OR PENAL INSTITUTION (circle with center dot)
 - QUARRY (circle with center dot)
 - MINE OR PIT (circle with center dot)
 - INDUSTRIAL GARAGE OR MAIN YARD (circle with center dot)
 - HIGHWAY DIV. OR DIST. OFFICE (circle with center dot)
 - MILITARY POST (circle with center dot)
 - STATION (circle with center dot)
 - FARMHOUSE (circle with center dot)
 - HISTORICAL SITE (circle with center dot)
 - POINTS OF INTEREST (circle with center dot)
 - STATE HOUSE (circle with center dot)
 - LIGHTHOUSE (circle with center dot)
 - INDUSTRIAL WAREHOUSE (circle with center dot)
 - OVERLOOK (circle with center dot)
 - REST AREA (circle with center dot)
 - VISITOR CENTER AREA (circle with center dot)
 - WELCOME CENTER AREA (circle with center dot)
 - LANDMARK (circle with center dot)
 - MILITARY AIRPORT (circle with center dot)
 - HELIPORT (circle with center dot)
 - BRIDGE (red line with bridge icon)
 - CITY BRIDGE (red line with bridge icon)
 - CITY CLUSTER (red line with bridge icon)
 - DRIVE BRIDGE (red line with bridge icon)
 - PEDESTRIAN BRIDGE (red line with bridge icon)
 - NON-NRHS BRIDGE (red line with bridge icon)
 - FEDERAL BRIDGE (red line with bridge icon)
 - NON-SYSTEM MAINT BY NC DOT (red line with bridge icon)
 - TUNNEL (red line with bridge icon)
 - PRIVATE STRUCTURE (red line with bridge icon)
 - PAYMENT ON FILE (red line with bridge icon)
 - CITY PIPE (red line with bridge icon)
 - RAILROAD BRIDGE (red line with bridge icon)
 - OVERHEAD SIGN (red line with bridge icon)
 - VEHICLE UNDERPASS (red line with bridge icon)
 - PEDESTRIAN UNDERPASS (red line with bridge icon)
 - PEDESTRIAN WALKWAY (red line with bridge icon)
 - TRIPLE SIGN (red line with bridge icon)
 - NATIONAL STATE FOREST BOUNDARY (green hatched area)
 - WILDLIFE REFUGE (green hatched area)
 - NATIONAL STATE PARK BOUNDARY (green hatched area)
 - GAME LANDS BOUNDARY (green hatched area)
 - MILITARY RESERVATION BOUNDARY (green hatched area)
 - INDIAN RESERVATION BOUNDARY (green hatched area)



HAYWOOD COUNTY NORTH CAROLINA BRIDGE LOCATION MAP

PREPARED BY THE
NORTH CAROLINA DEPARTMENT OF TRANSPORTATION
OPERATIONS PROGRAM MANAGEMENT UNIT - MAPPING SECTION
IN COOPERATION WITH THE
U.S. DEPARTMENT OF TRANSPORTATION
FEDERAL HIGHWAY ADMINISTRATION



NORTH CAROLINA PLANE COORDINATE SYSTEM
LAMBERT CONFORMAL CONIC PROJECTION

SHEET 1 OF 5

