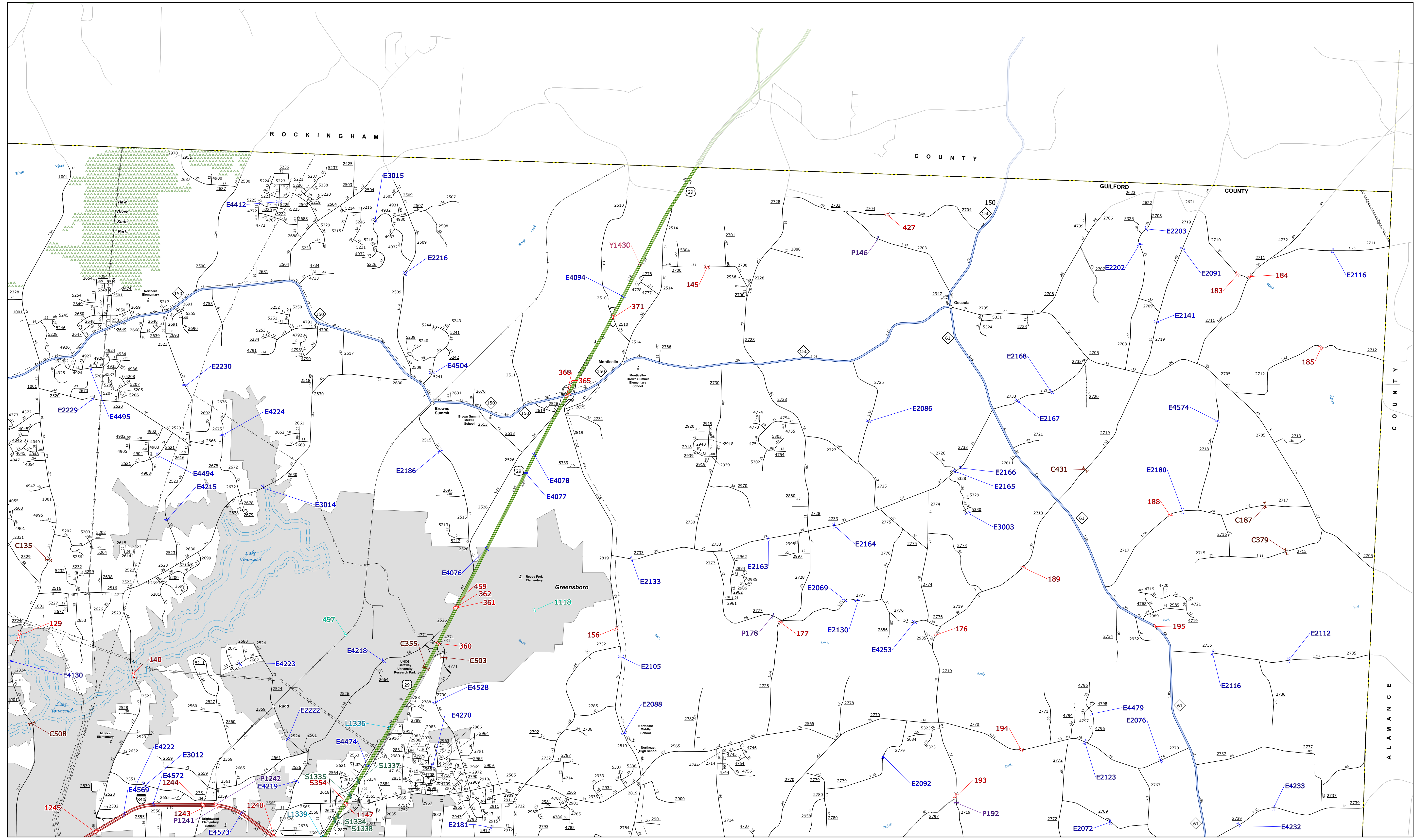

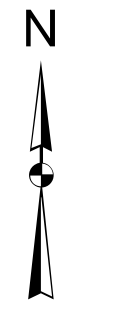


THIS IS A PRELIMINARY MAP. THE DATA IS SUBJECT TO CHANGE WITHOUT NOTICE. THE DATA IS PROVIDED AS IS. THE USER ASSUMES ALL LIABILITY FOR ANY AND ALL DAMAGES, INCLUDING REASONABLE ATTORNEY'S FEES, ARISING FROM THE USE OF THIS MAP. THE INFORMATION ON THIS MAP WAS OBTAINED FROM THE FOLLOWING SOURCES: AERIAL PHOTOGRAPHY, GROUND SURVEY DATA, AND OTHER SOURCES. THE INFORMATION ON THIS MAP WAS OBTAINED FROM THE FOLLOWING SOURCES: AERIAL PHOTOGRAPHY, GROUND SURVEY DATA, AND OTHER SOURCES.



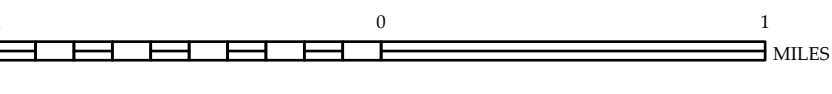
- LEGEND**
- INTERSTATE US NC Divided Hwy Undivided Hwy
 - BLUE RIDGE PARKWAY
 - UNPAVED SURFACED ROAD
 - HARD SURFACE ROAD
 - NON-SYSTEM ROAD
 - PROVISIONALLY DRAWN ROAD
 - PROHIBITED LOCATION
 - INTERSECTION DISTANCE
 - INTERSTATE HIGHWAY
 - U.S. NUMBERED HIGHWAY
 - U.S. NUMBERED BICYCLE ROUTE
 - N.C. NUMBERED BICYCLE ROUTE
 - INTERSTATE INTERCHANGE NUMBER
 - CONVENTIONAL ROAD NUMBER
 - UTILITY LINES
 - RAILROAD LINE
 - RAILROAD STATION
 - POST AREA
 - STATE LINE
 - COUNTY LINE
 - SMOOTHED URBAN BOUNDARIES
 - CITY LIMITS
 - FERRY ROUTE AND RAMP
 - NARROW CREEK OR STREAM
 - WIDE RIVER OR CREEK
 - RESERVOIR, POND OR LAKE W/ ISLAND
 - DAM OR DAM WITH LOCK
 - WATERFALL
 - SWAMP
 - COMMUNITY
 - COUNTY SEAT
 - SCHOOL
 - COLLEGE OR UNIVERSITY
 - HOSPITAL
 - COAST GUARD STATION
 - CHURCH
 - CHURCH WITH CEMETERY
 - CEMETERY
 - PATROL STATION
 - CORRECTION OR PENAL INSTITUTION
 - QUARRY
 - MINE OR PIT
 - HIGHWAY GARAGE OR MAINT. YARD
 - HIGHWAY DIV. OR DIST. OFFICE
 - MILITARY POST
 - WEIGH STATION
 - FAIRGROUNDS
 - HISTORICAL SITE
 - POINTS OF INTEREST
 - POST OFFICE
 - STATE FOREST
 - LIGHTHOUSE
 - MOUNTAIN SUMMIT
 - MOUNTAIN GAP
 - OVERLOOK
 - REST AREA
 - VISITOR REST AREA
 - WELCOME CENTER AREA
 - AIRPORT
 - MILITARY AIRPORT
 - NATIONAL STATE FOREST BOUNDARY
 - WILDLIFE REFUGE
 - NATIONAL STATE PARK BOUNDARY
 - GAME LANDS BOUNDARY
 - MILITARY RESERVATION BOUNDARY
 - INDIAN RESERVATION BOUNDARY



GUILFORD COUNTY BRIDGE LOCATION MAP NORTH CAROLINA

PREPARED BY THE NORTH CAROLINA DEPARTMENT OF TRANSPORTATION OPERATIONS PROGRAM MANAGEMENT UNIT - MAPPING SECTION IN COOPERATION WITH THE U.S. DEPARTMENT OF TRANSPORTATION FEDERAL HIGHWAY ADMINISTRATION

SCALE



NORTH CAROLINA PLANE COORDINATE SYSTEM LAMBERT CONFORMAL CONIC PROJECTION

- B BRIDGE
- C CITY BRIDGE
- S CITY SIGN
- C CITY CULVERT
- N CULVERT
- D DRAIN BRIDGE
- F FERRY BRIDGE
- P PEDESTRIAN BRIDGE
- N NON-NB FPE
- F FERRY RAMP
- N FEDERAL BRIDGE
- N NON-SYSTEM MAINT BY NCDOT
- C CASTLETON SIGN
- P PRIVATE STRUCTURE
- P PRIVATE
- N NORTH OVERTURN STRUCTURE
- P PAYMENT ON FEEL
- C CITY FPE
- P PPE
- R RAILROAD BRIDGE
- O OVERHEAD SIGN
- T TUNNEL
- N NORTH OVERTURN UNDERPASS
- V VEHICULAR UNDERPASS
- P PEDESTRIAN WALKWAY
- T TRIPLE SIGN

H