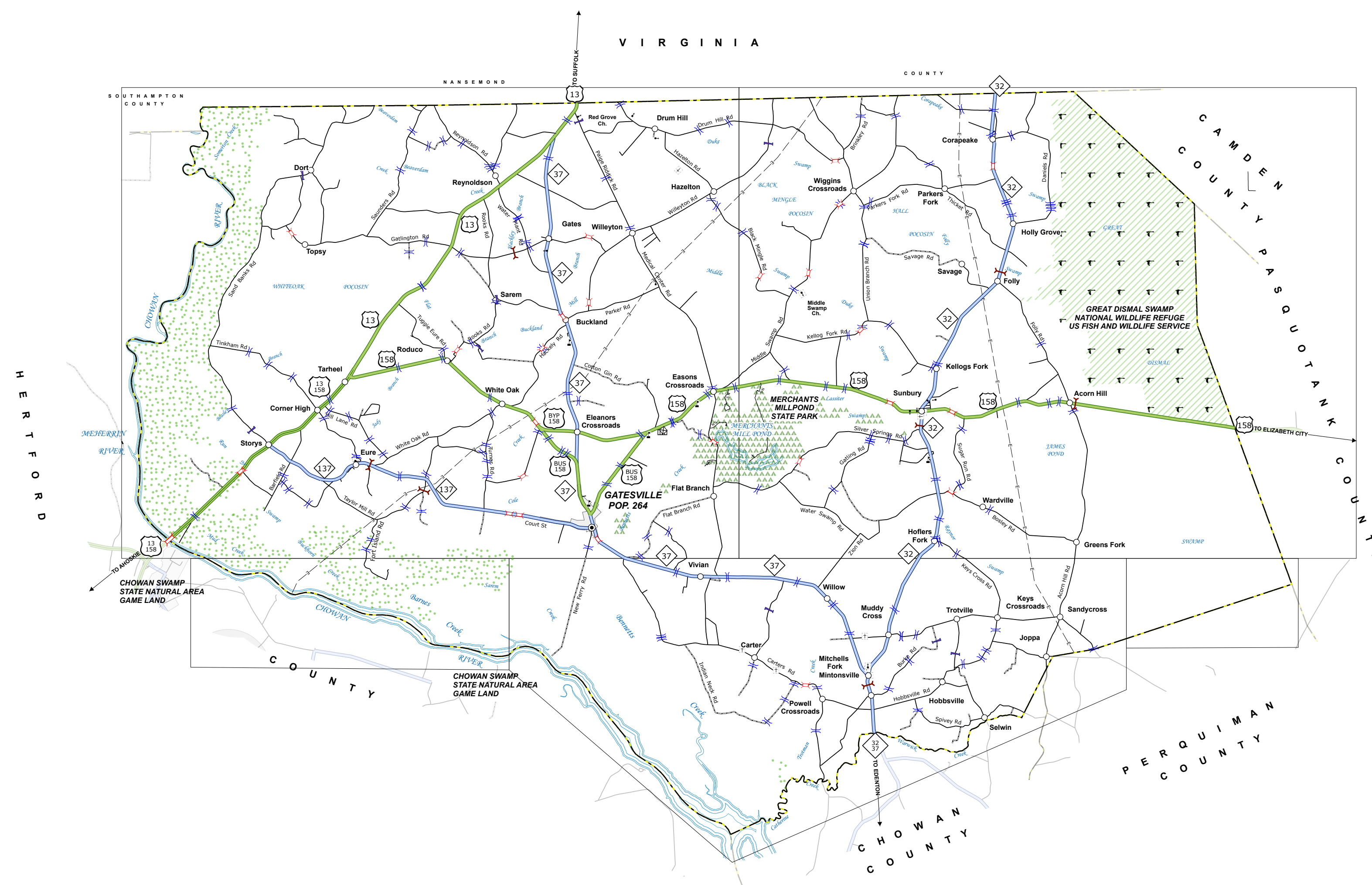
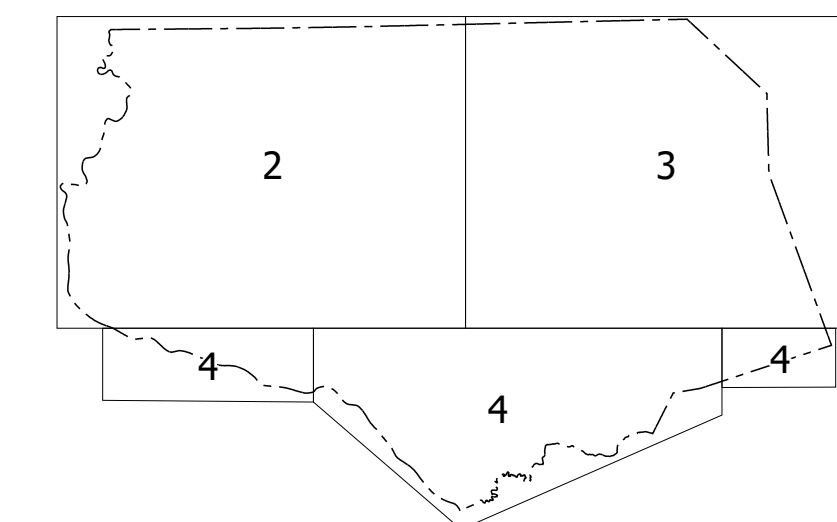
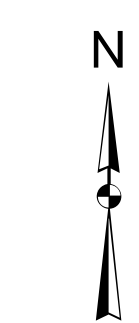
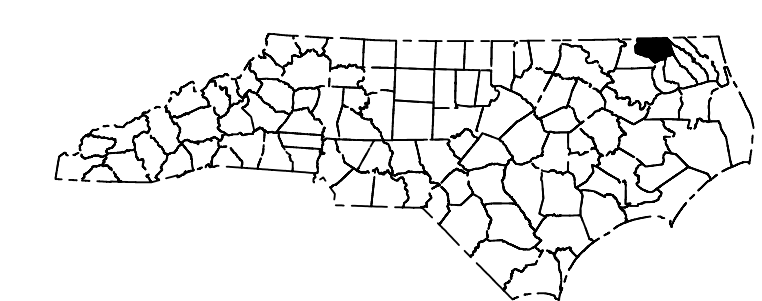
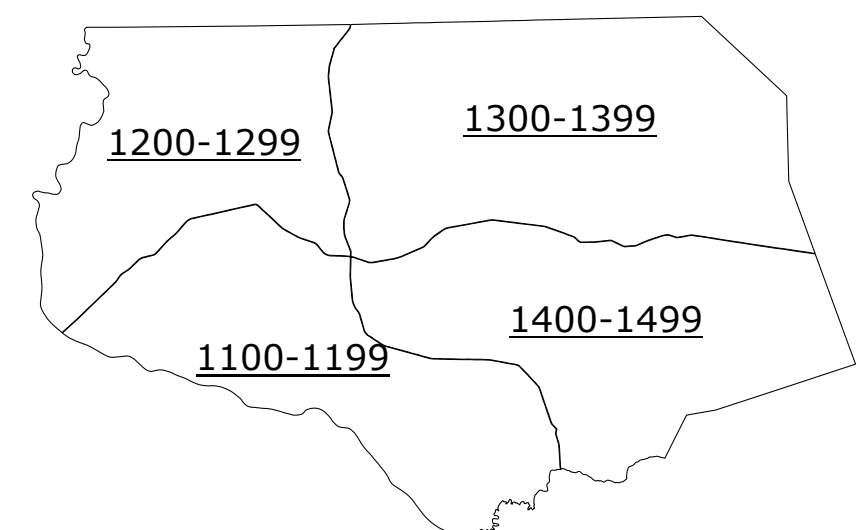


Sheet Key

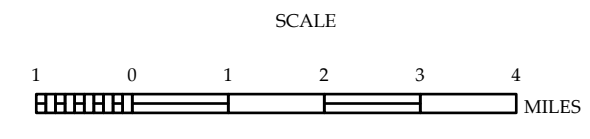


- LEGEND**
- INTERSTATE US NC
 - Disal'd Hwy
 - Unal'd Hwy
 - Blue Ridge Parkway
 - UNPAVED AREA/ED ROAD
 - ROADSIDE DRIVE/ROAD
 - NON-SYSTEM ROAD
 - PROPOSED/DRIVEN ROAD
 - PROTECTED/AD ADOR
 - INTERSECTION DISTANCE
 - INTERSTATE HIGHWAY
 - U.S. NUMBERED HIGHWAY
 - U.S. NUMBERED BI-CYCLE ROUTE
 - N.C. NUMBERED BI-CYCLE ROUTE
 - INTERSTATE INTERCHANGE NUMBER
 - SECONDARY ROAD NUMBER
 - UTILITY LINES
 - RAILROAD LINE
 - RAILROAD STATION
 - RAILROAD STATION
 - STATE LINE
 - COUNTY LINE
 - SMOOTHED URBAN BOUNDARIES
 - CITY LIMITS
 - FERRY ROUTE AND DAM
 - NARROW CREEK OR STREAM
 - WIDE RIVER OR CREEK
 - RECREATION/POUNCE LAKE W/ ISLAND
 - DAM OR DAM WITH LOCK
 - MATERIAL
 - SWAMP
 - CORPUS CITY
 - COUNTY W/AG
 - SCHOOL
 - COLLEGE OR UNIVERSITY
 - HOSPITAL
 - CRIST GRAD STATION
 - CHURCH
 - CHURCH WITH CEMETERY
 - CEMETERY
 - PATROL STATION
 - CORRECTION OR PENAL INSTITUTION
 - QUARRY
 - MIN OR BIT
 - HIGHWAY DEP. OR DIST. OFFICE
 - MILITARY POST
 - WEIGH STATION
 - FARMHOUSE
 - HISTORICAL SITE
 - POINTS OF INTEREST
 - POST OFFICE
 - STATE FOREST
 - LEIGHTHOUSE
 - MOUNTAIN SUMMIT
 - MOUNTAIN CAMP
 - OVERLOOK
 - REST AREA
 - VISITOR CENTER AREA
 - WILDLIFE CENTER AREA
 - SHIPWRECK
 - MILITARY AIRPORT
 - NATIONAL / STATE FOREST BOUNDARY
 - WILDLIFE REFUGE
 - NATIONAL / STATE PARK BOUNDARY
 - GAME LANDS BOUNDARY
 - MILITARY RESERVATION BOUNDARY
 - INDIAN RESERVATION BOUNDARY



**GATES COUNTY
NORTH CAROLINA
BRIDGE LOCATION MAP**

PREPARED BY THE
NORTH CAROLINA DEPARTMENT OF TRANSPORTATION
OPERATIONS PROGRAM MANAGEMENT UNIT - MAPPING SECTION
IN COOPERATION WITH THE
U.S. DEPARTMENT OF TRANSPORTATION
FEDERAL HIGHWAY ADMINISTRATION



COPIES OF THIS MAP ARE AVAILABLE TO THE PUBLIC AT NOMINAL COST. CONTACT US TO ORDER:
<https://connect.ncdot.gov/resources/State-Mapping/Pages/Ordering-Maps.aspx>
 (919) 834-4949

TERMS OF USE: The Mapping Section's goal is to provide the most accurate and current information possible. Map data is compiled from numerous sources with varying dates of publication and map accuracy standards. As a result, the accuracy, currency, and completeness of the data provided will vary. The North Carolina Department of Transportation shall not be held liable for any errors in the map data. This map cannot be construed to be a legal document. The information shown on this map was last updated in June 2024. For digital copies of this map or additional map products, visit <https://connect.ncdot.gov/resources/State-Mapping/>

NORTH CAROLINA PLANE COORDINATE SYSTEM
 LAMBERT CONFORMAL CONIC PROJECTION