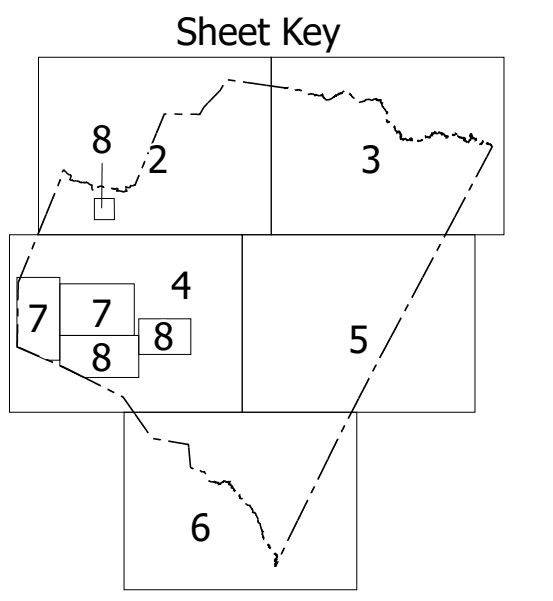
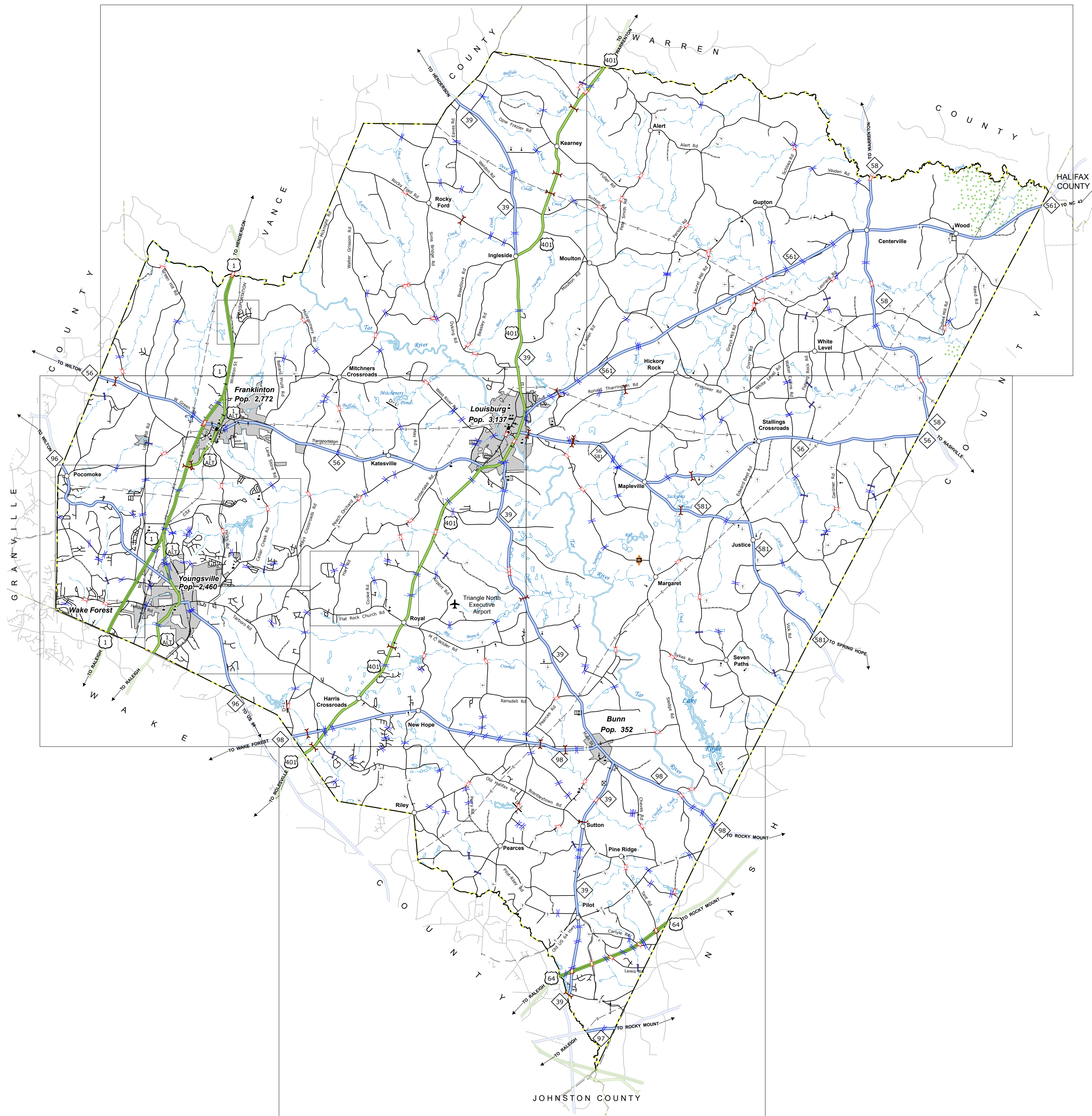

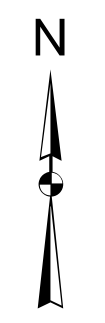


TERMS OF USE: The MapInfo Desktop's goal is to provide the most accurate and current information possible. Map data is compiled from numerous sources with varying degrees of accuracy and map accuracy standards. As a result, the accuracy, currency, and completeness of map content is not guaranteed. This information is provided for informational purposes only. The information shown on this map was last updated in 2024. For a complete list of map data sources, please visit: <https://www.ncdot.gov/transportation/transportation-services/transportation-services.aspx>

COPIES OF THIS MAP ARE AVAILABLE TO THE PUBLIC AT NOMINAL COST. CONTACT US TO ORDER: franklin@ncdot.gov or call 1-800-368-6848



- LEGEND**
- INTERSTATE US
 - INTERSTATE NC
 - Divided Hwy
 - Unimproved Hwy
 - Blue Ridge Parkway
 - Unimproved Suburban Road
 - Hard Surface Road
 - Non-System Road
 - Proprietary Suburban Road
 - Public Trail/Access
 - Intersecting Distance
 - INTERSTATE HIGHWAY
 - U.S. NUMBERED HIGHWAY
 - N.C. NUMBERED HIGHWAY
 - N.C. NUMBERED BI-CYCLE ROUTE
 - INTERSTATE INTERCHANGE NUMBER
 - SECONDARY ROAD NUMBER
 - UTILITY LINES
 - RAILROAD LINE
 - RAILROAD STATION
 - POST AREA
 - STATE LINE
 - COUNTY LINE
 - MUNICIPAL BOUNDARIES
 - CITY LIMITS
 - PIEDMONT SOUTH AND RAMP
 - NARROW CREEK OR STREAM
 - WIDE RIVER OR CREEK
 - RESERVOIR, POND OR LAKE W/ ISLAND
 - DAM OR DAM WITH LOCK
 - WATERFALL
 - SWAMP
 - COMMUNITY
 - CORPUS VILLAGE
 - SCHOOL
 - COLLEGE OR UNIVERSITY
 - HOSPITAL
 - COAST GUARD STATION
 - CHURCH
 - CHURCH WITH CEMETERY
 - CEMETERY
 - PATROL STATION
 - CORRECTION OR PENAL INSTITUTION
 - QUARRY
 - MINE BERT
 - HIGHWAY GARAGE OR MAINT. YARD
 - HIGHWAY DIV. OR DIST. OFFICE
 - MILEAGE POST
 - WEIGH STATION
 - FAIRGROUNDS
 - HISTORICAL SITE
 - POSTS OF INTEREST
 - POST OFFICE
 - STATE FOREST
 - LIGHTHOUSE
 - MOUNTAIN SUMMIT
 - MOUNTAIN GAP
 - OVERLOOK
 - REST AREA
 - VISITOR CENTER AREA
 - WELCOME CENTER AREA
 - AIRPORT
 - MILITARY AIRPORT
 - NATIONAL STATE FOREST BOUNDARY
 - WILDLIFE REFUGE
 - NATIONAL STATE PARK BOUNDARY
 - GAME LANDS BOUNDARY
 - MILITARY RESERVATION BOUNDARY
 - INDIAN RESERVATION BOUNDARY
 - BRIDGE
 - CITY BRIDGE
 - CITY BRIDGE
 - CLAY BRIDGE
 - CONCRETE BRIDGE
 - NON-NR BRIDGE
 - FERRY DAM
 - FEDERAL BRIDGE
 - NON-SYSTEM MAINT BY NCDOT
 - CANTILEVER BRIDGE
 - PRIVATE STRUCTURE
 - INDOT OVERPASS STRUCTURE
 - FOUNDED ON PILES
 - CITY PIPE
 - PIPE
 - RAILROAD BRIDGE
 - OVERROAD BRIDGE
 - TUNNEL
 - PEDESTRIAN UNDERPASS
 - VEHICULAR UNDERPASS
 - PEDESTRIAN WALKWAY
 - TURFPILE BRIDGE



FRANKLIN COUNTY NORTH CAROLINA BRIDGE LOCATION MAP

PREPARED BY THE
NORTH CAROLINA DEPARTMENT OF TRANSPORTATION
OPERATIONS PROGRAM MANAGEMENT UNIT - MAPPING SECTION
IN COOPERATION WITH THE
U.S. DEPARTMENT OF TRANSPORTATION
FEDERAL HIGHWAY ADMINISTRATION

