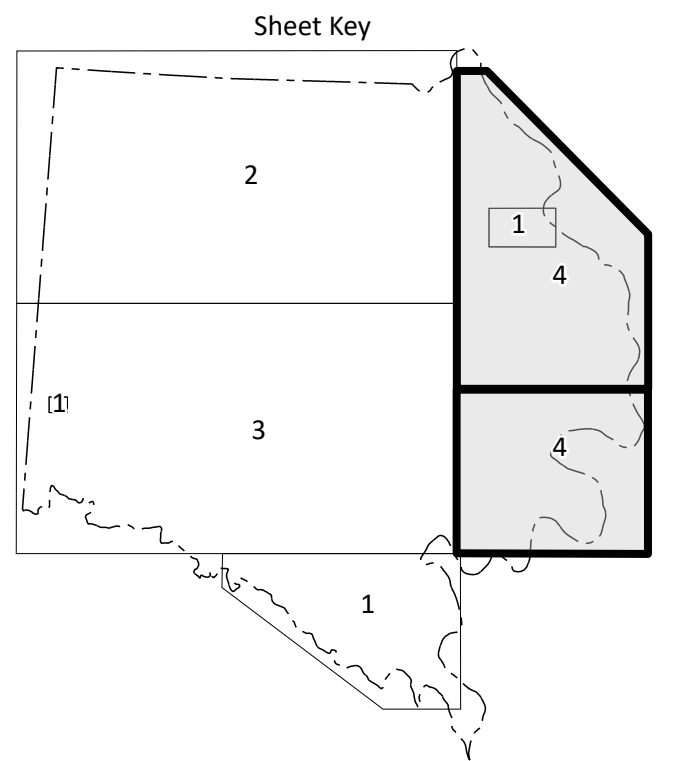
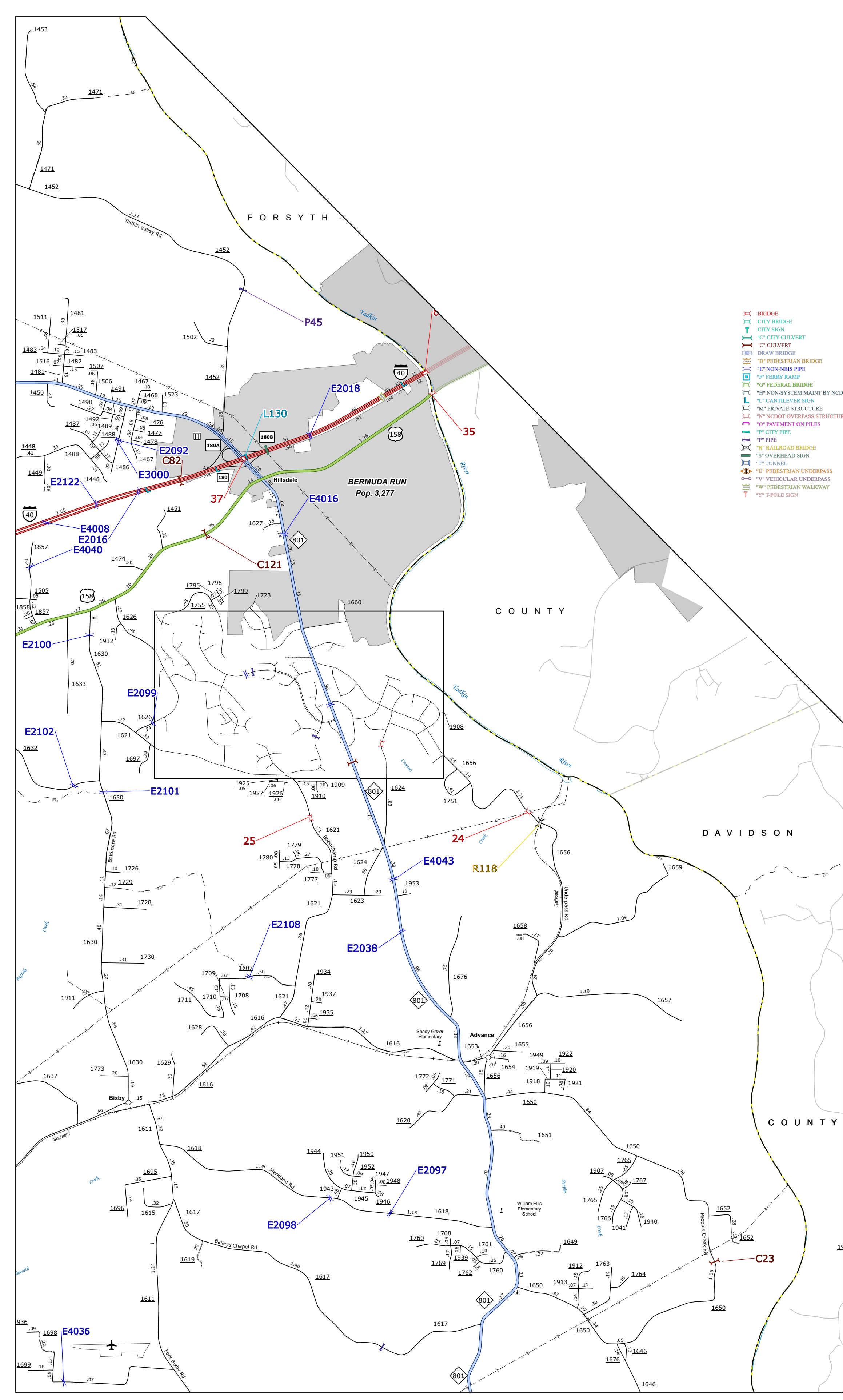
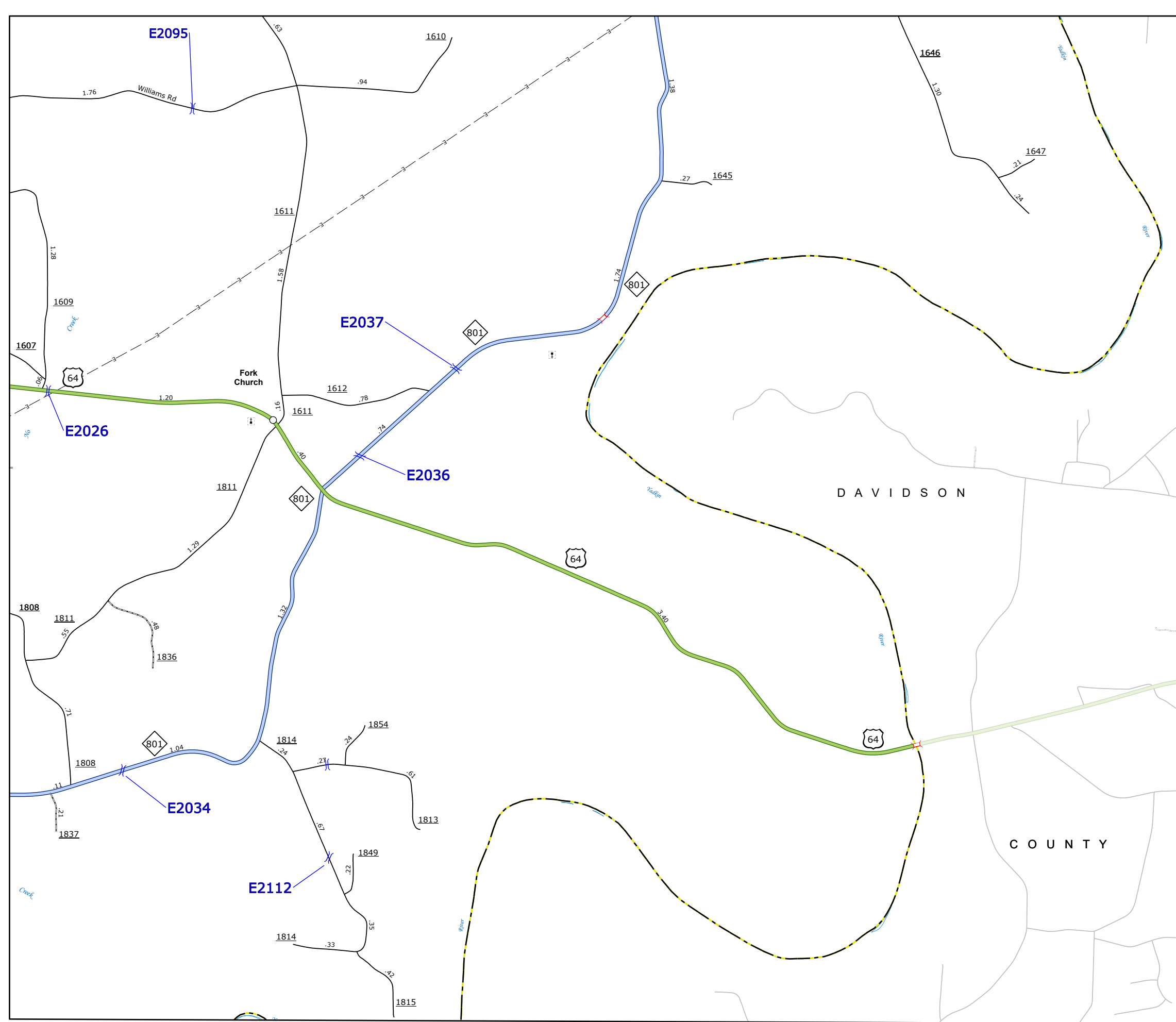


A B C D E F G H

THE MAPPING FACILITY SHALL BE PROVIDE THE MOST ACCURATE AND COMPLETE INFORMATION POSSIBLE. MAP DATA IS DERIVED FROM AERIAL PHOTOGRAPHS, FIELD SURVEY DATA, AND DIGITAL DATA. THE INFORMATION SHOWN ON THIS MAP WAS LAST UPDATED IN 2024. THE INFORMATION SHOWN ON THIS MAP WAS LAST UPDATED IN 2024. THE INFORMATION SHOWN ON THIS MAP WAS LAST UPDATED IN 2024. THE INFORMATION SHOWN ON THIS MAP WAS LAST UPDATED IN 2024. THE INFORMATION SHOWN ON THIS MAP WAS LAST UPDATED IN 2024.

COPIES OF THIS MAP ARE AVAILABLE TO THE PUBLIC AT AN ANNUAL COST OF \$2.00 PER COPY. CONTACT US AT 919.747.8469 FOR MORE INFORMATION.



- LEGEND**
- BRIDGE
 - CITY BRIDGE
 - CITY SKIN
 - "C" CITY CULVERT
 - "C" CULVERT
 - DEAD END ROAD
 - "P" PEDESTRIAN BRIDGE
 - "N" NON-NRHS PIPE
 - "R" RAMP
 - "F" FEDERAL BRIDGE
 - "M" NON-SYSTEM MAINT BY NCDOT
 - "C" CANTILEVER BRIDGE
 - "M" PRIVATE STRUCTURE
 - "N" NCDOT OVERPASS STRUCTURE
 - "P" PAYMENT ON FILE
 - "C" CITY PIPE
 - "P" PIPE
 - "S" SIDE ROAD BRIDGE
 - "T" TUNNEL
 - "F" FERRIS WHEEL UNDERPASS
 - "V" VEHICULAR UNDERPASS
 - "P" PEDESTRIAN WALKWAY
 - "T" TRIPLE DECK

- LEGEND**
- INTERSTATE US NC
 - US NUMBERED HIGHWAY
 - N.C. NUMBERED HIGHWAY
 - U.S. NUMBERED BI-CYCLE ROUTE
 - N.C. NUMBERED BI-CYCLE ROUTE
 - INTERSTATE INTERCHANGE NUMBER
 - BI-LINE
 - TRIPLE DECK
 - RAILROAD LINE
 - RAILROAD STATION
 - STATE LINE
 - COUNTY LINE
 - MUNICIPAL BOUNDARIES
 - CITY LIMITS
 - FERRY BOAT ANDRAMP
 - NARROW CREEK OR STREAM
 - WIDE RIVER OR CREEK
 - POND OR POND OR LAKE W/ ISLAND
 - DAM OR DAM WITH LOCK
 - WATERFALL
 - SWAMP
 - COVENEYNT
 - COUNTY SEAT
 - SCHOOL
 - COLLEGE OR UNIVERSITY
 - HOSPITAL
 - CHARTERED SCHOOL STATION
 - CHURCH
 - CHURCH WITH CEMETERY
 - CEMETERY
 - PUBLIC STATION
 - CORRECTIONAL INSTITUTION
 - QUARRY
 - GARAGE OR LOT
 - HIGHWAY GARAGE OR MAINT. YARD
 - HIGHWAY BUS OR DIST. OFFICE
 - MILITARY POST
 - WELDER STATION
 - BARRACKS
 - HISTORICAL SITE
 - PUBLIC INTEREST
 - POST OFFICE
 - STATE FOREST
 - LIGHTHOUSE
 - MOUNTAIN SUMMIT
 - MOUNTAIN CLIFF
 - OVERLOOK
 - VIEWING REST AREA
 - WELCOMING CENTER AREA
 - AIRPORT
 - MILITARY AIRPORT
 - NATIONAL STATE FOREST BOUNDARY
 - WILDLIFE REFUGE
 - NATIONAL STATE PARK BOUNDARY
 - RANGE LAND BOUNDARY
 - MILITARY RESERVATION BOUNDARY
 - INDIAN RESERVATION BOUNDARY

N

**DAVIE COUNTY
NORTH CAROLINA
BRIDGE LOCATION MAP**

PREPARED BY THE
NORTH CAROLINA DEPARTMENT OF TRANSPORTATION
OPERATIONS PROGRAM MANAGEMENT UNIT - MAPPING SECTION
IN COOPERATION WITH THE
U.S. DEPARTMENT OF TRANSPORTATION
FEDERAL HIGHWAY ADMINISTRATION

SCALE

0 1 2 MILES

NORTH CAROLINA PLANE COORDINATE SYSTEM
LAMBERT CONFORMAL CONIC PROJECTION