
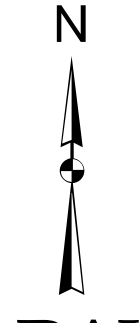


LEGEND


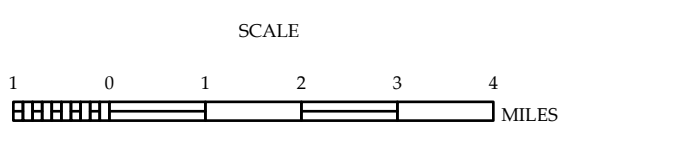
INTERSTATE	US	NC	Divided Hwy	Unimproved Hwy
BLUE RIDGE PARKWAY				
UNIMPROVED DEGRADED ROAD				
ROADWAY BEARING ROAD				
NON-SYSTEM ROAD				
PROVISIONALLY DESIGNATED ROAD				
PROPOSED LOCAL ACTION				
INTERSECTION DISTANCE				
INTERSTATE HIGHWAY				
U.S. NUMBERED HIGHWAY				
N.C. NUMBERED HIGHWAY				
N.C. NUMBERED BI-CYCLE ROUTE				
N.C. NUMBERED BI-CYCLE ROUTE				
INTERSTATE INTERCHANGE NUMBER				
ROADWAY ROAD NUMBER				
UTILITY LINES				
RAILROAD				
RAILROAD STATION				
STATE AREA				
STATE LINE				
COUNTY LINE				
MUNICIPALITY BOUNDARIES				
CITY LIMITS				
RAILROAD CROSSING				
NARROW CREEK OR STREAM				
WIDE RIVER OR CREEK				
RESERVOIR, POND OR LAKE W/ ISLAND				
DAM OR DAM WITH LOCK				
WATERFALL				
SWAMP				
COMMUNITY				
GROVE				
SCHOOL				
COLLEGE OR UNIVERSITY				
HOSPITAL				
COURT HOUSE STATION				
CHURCH				
CHURCH WITH CEMETERY				
CEMETERY				
PARK STATION				
CHURCH				
HIGHWAY GARAGE OR MAINT. YARD				
HIGHWAY DEP. OR DIST. OFFICE				
RAILROAD POST				
WATER STATION				
FAIRGROUND				
HISTORICAL SITE				
POST OFFICE				
STATE FOREST				
LIGHTHOUSE				
MOUNTAIN SUMMIT				
MOUNTAIN SUMMIT				
OVERLOOK				
REST AREA				
VISITOR CENTER AREA				
WILDLIFE REFUGES				
MILITARY AIRPORT				
NATIONAL STATE FOREST BOUNDARY				
WILDLIFE REFUGE				
NATIONAL STATE PARK BOUNDARY				
GAME LANDS BOUNDARY				
MILITARY RESERVATION BOUNDARY				
INDIAN RESERVATION BOUNDARY				

BRIDGE	
CITY BRIDGE	
CITY SKIN	
CITY CULVERT	
CULVERT	
DRAIN BRIDGE	
PIEDESTAL BRIDGE	
NON-SIDE PIPE	
FEEDER RAIP	
NON-SYSTEM MAINT BY SCDOT	
FEDERAL BRIDGE	
PRIVATE STRUCTURE	
SKINNY OVERPASS STRUCTURE	
PAVEMENT ON PILES	
CITY PIPE	
RAILROAD BRIDGE	
COVERED BRIDGE	
TUNNEL	
PIEDESTAL UNDERPASS	
VEHICULAR UNDERPASS	
PIEDESTAL WALKWAY	
TRIPLE DECK	



**DAVIE COUNTY
NORTH CAROLINA
BRIDGE LOCATION MAP**

PREPARED BY THE
NORTH CAROLINA DEPARTMENT OF TRANSPORTATION
OPERATIONS PROGRAM MANAGEMENT UNIT - MAPPING SECTION
IN COOPERATION WITH THE
U.S. DEPARTMENT OF TRANSPORTATION
FEDERAL HIGHWAY ADMINISTRATION



NORTH CAROLINA PLANE COORDINATE SYSTEM
LAMBERT CONFORMAL CONIC PROJECTION

COPIES OF THIS MAP ARE AVAILABLE TO THE PUBLIC AT NOMINAL COST. CONTACT US TO ORDER: mapinfo@ncdot.gov

TERMS OF USE: The Mapping Section's goal is to provide the most accurate and current information possible. Map data is compiled from numerous sources with varying dates of publication and map accuracy standards. As a result, the accuracy, currency, and completeness of the data provided will vary. The North Carolina Department of Transportation shall not be held liable for any errors in the map data. This map cannot be construed to be a legal document. The information shown on this map was last updated in June 2024. For digital copies of this map or additional map products, visit <https://connect.ncdot.gov/resources/State-Mapping>.