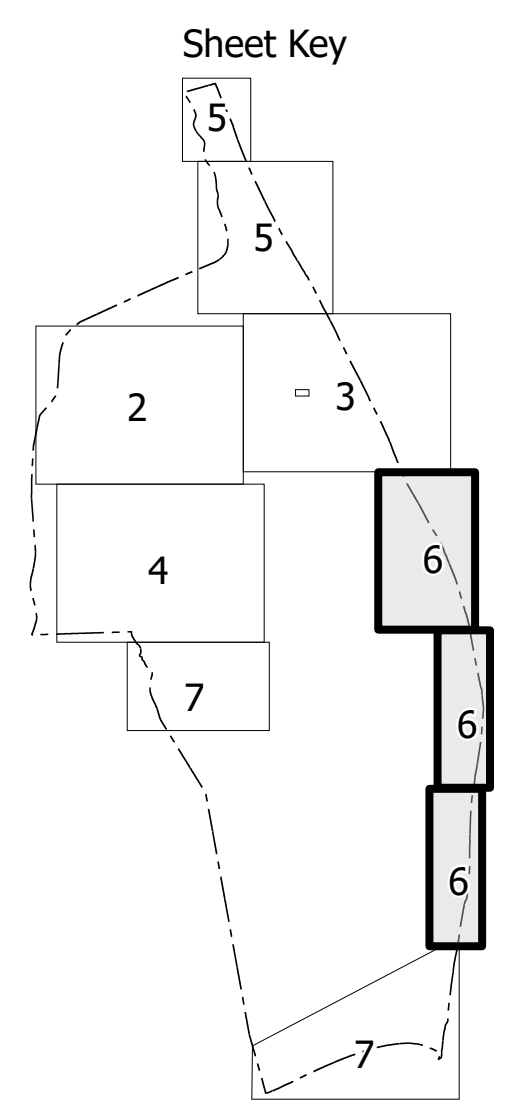




TERMS OF USE: The Mapping Section's goal is to provide the most accurate and most information possible. Map data is collected from numerous sources with varying degrees of accuracy. As a result, the accuracy, currency and completeness of information shown on this map is not guaranteed. The information shown on this map was last updated in June 2024. For digital copies of this map in electronic format, visit <https://www.darecountync.gov/transportation/mapping>.

COPIES OF THIS MAP ARE AVAILABLE TO THE PUBLIC AT THE DARE COUNTY GIS OFFICE, 100 W. MARKET STREET, AVON, NC 28520. CONTACT: GIS@DARECOUNTY.GOV



- LEGEND**
- INTERSTATE US NC
 - Divided Hwy
 - Unimproved Hwy
 - BLUE RIDGE PARKWAY
 - UNIMPROVED GRAVEL ROAD
 - HIGHWAY UNDERPASS
 - NON-SYSTEM ROAD
 - PROTECTED LOCATION
 - INTERSECTION
 - INTERSTATE BRIDGEWAY
 - U.S. NUMBERED HIGHWAY
 - N.C. NUMBERED HIGHWAY
 - U.S. NUMBERED BI-CYCLE ROUTE
 - N.C. NUMBERED BI-CYCLE ROUTE
 - INTERSTATE INTERCHANGE NUMBER
 - SECONDARY ROAD NUMBER
 - UTILITY LINES
 - RAILROAD LINE
 - RAILROAD STATION
 - INLET LINE
 - COUNTY LINE
 - SMOOTHED IRON BOUNDARIES
 - CITY LIMITS
 - FERRY BOAT AND RAMP
 - NARROW CREEK OR STREAM
 - WIDE RIVER OR CREEK
 - RESERVOIR, POND OR LAKE W/ ISLAND
 - DAM OR DAM WITH LOCK
 - WATERFALL
 - SWAMP
 - COMMUNITY
 - COUNTY SEAT
 - SCHOOL
 - COLLEGE OR UNIVERSITY
 - HOSPITAL
 - COAST GUARD STATION
 - CHURCH
 - CHURCH WITH CEMETERY
 - CEMETERY
 - PATROL STATION
 - CORRECTIONAL INSTITUTION
 - SQUARE
 - MINE OFFICE
 - HIGHWAY GARAGE OR MAINT. YARD
 - HIGHWAY DIV. OR DIST. OFFICE
 - MILITARY POST
 - WEIGH STATION
 - RAILROAD
 - HISTORICAL SITE
 - MINES OR INTEREST
 - POST OFFICE
 - STATE FOREST
 - LIGHTHOUSE
 - MOUNTAIN SUMMIT
 - WATERFALL
 - OVERLOOK
 - REST AREA
 - VISITOR CENTER AREA
 - WELCOME CENTER AREA
 - SHRIMP
 - MILITARY AIRPORT
 - NATIONAL STATE FOREST BOUNDARY
 - WILDLIFE REFUGE
 - NATIONAL STATE PARK BOUNDARY
 - GAME LANDS BOUNDARY
 - MILITARY RESERVATION BOUNDARY
 - INDIAN RESERVATION BOUNDARY



DARE COUNTY
NORTH CAROLINA
BRIDGE LOCATION MAP
 PREPARED BY THE
 NORTH CAROLINA DEPARTMENT OF TRANSPORTATION
 OPERATIONS PROGRAM MANAGEMENT UNIT - MAPPING SECTION
 IN COOPERATION WITH THE
 U.S. DEPARTMENT OF TRANSPORTATION
 FEDERAL HIGHWAY ADMINISTRATION

SCALE

1 0 1
MILES

NORTH CAROLINA PLANE COORDINATE SYSTEM
LAMBERT CONFORMAL CONIC PROJECTION

SHEET 6 of 7

DIVISION 1 DISTRICT 1 DARE COUNTY NORTH CAROLINA FIPS 055