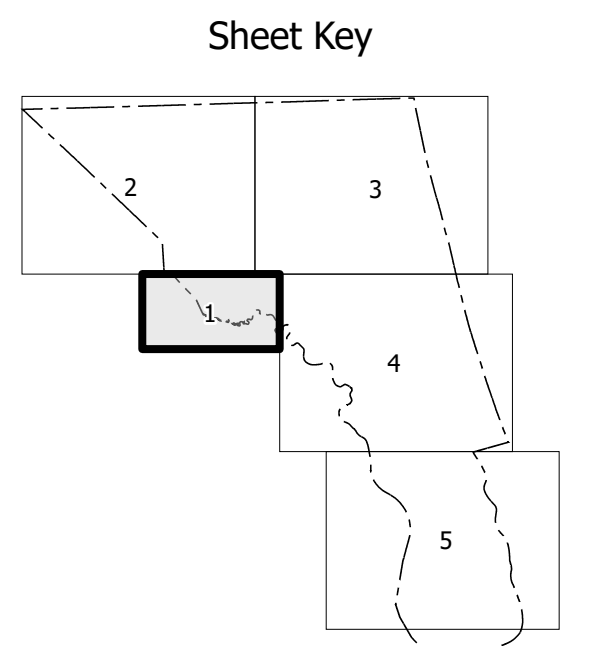
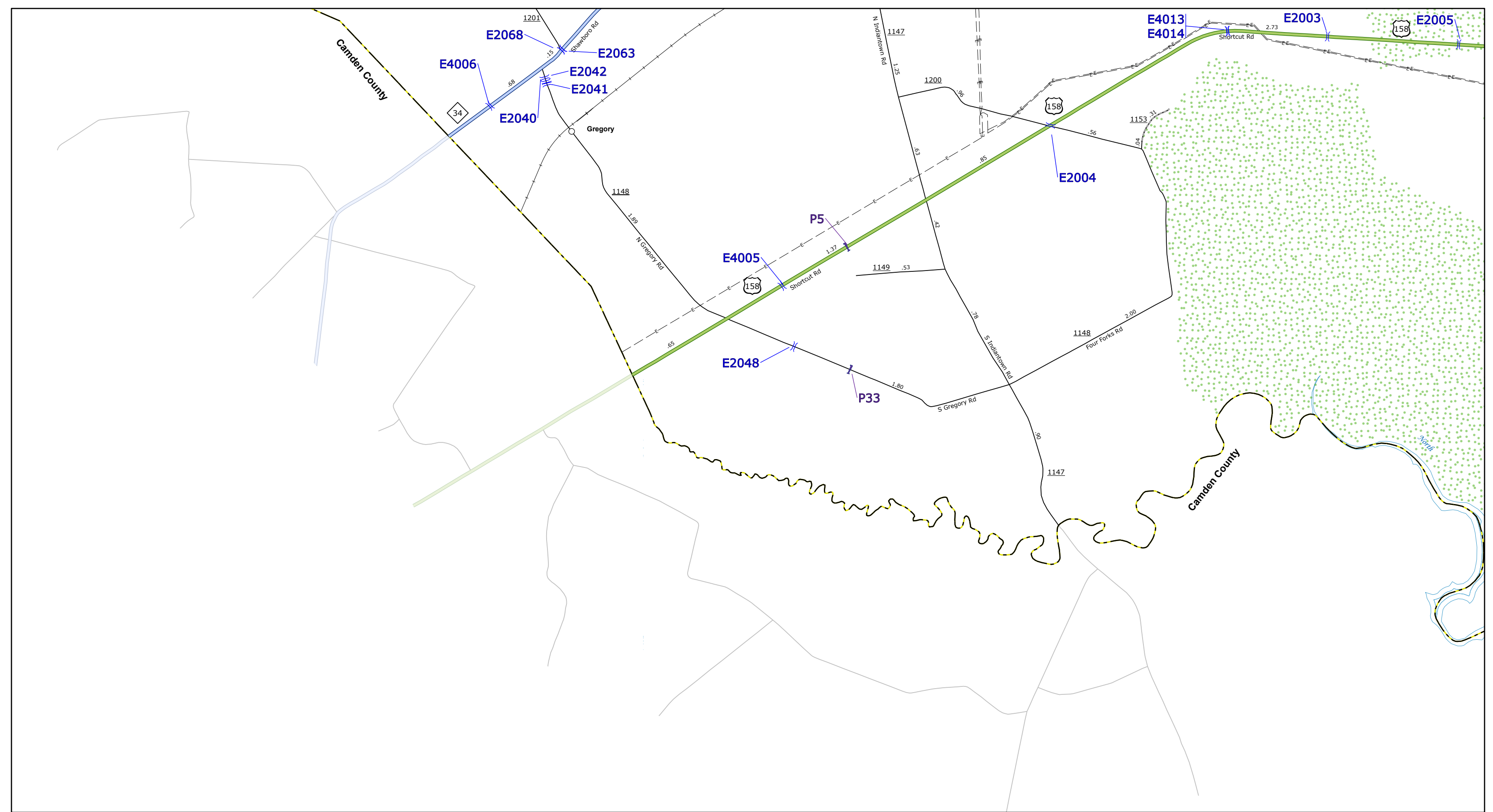
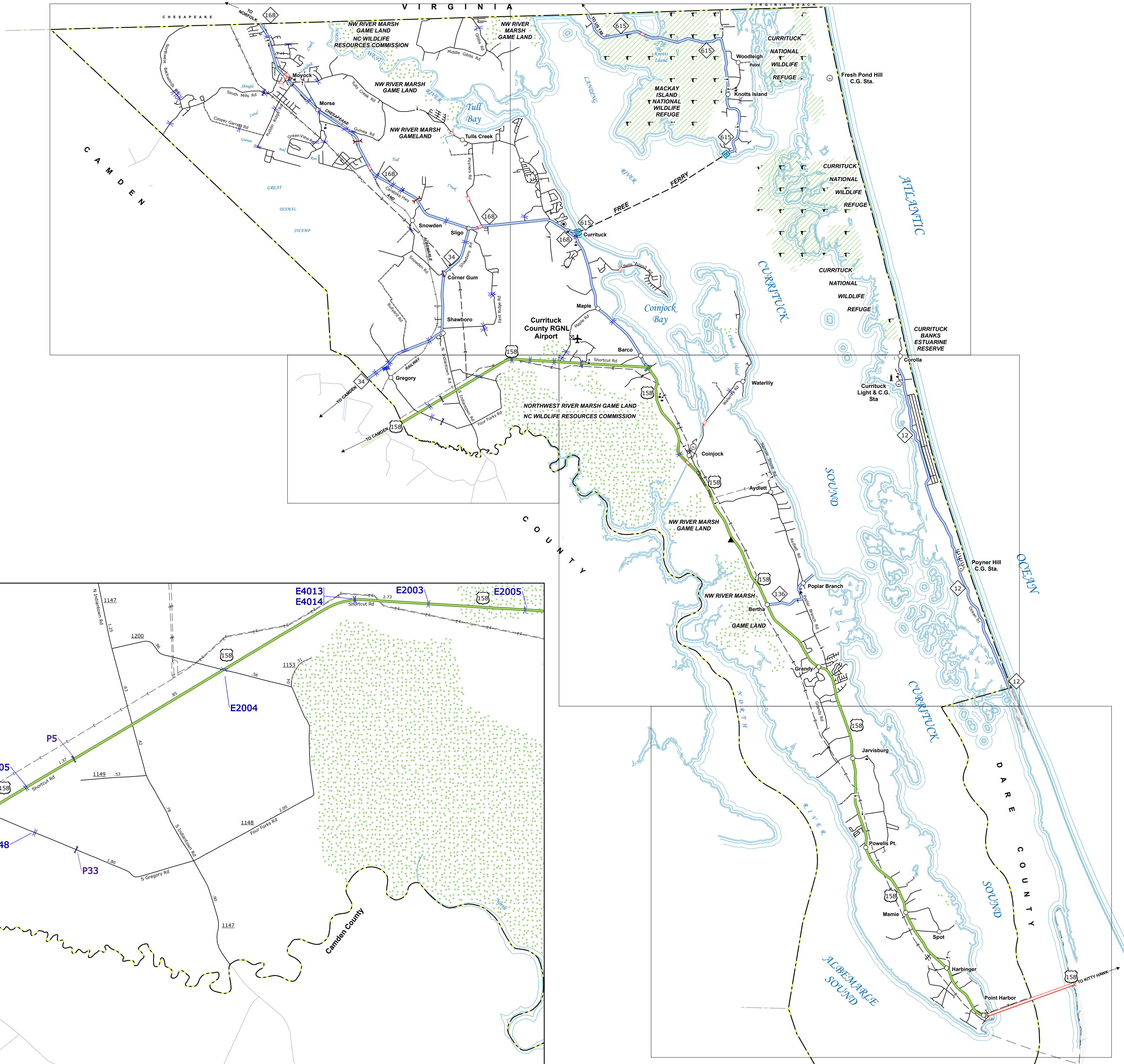



10 11 12 13 14 15 16 17 18 19

A B C D E F G H



LEGEND

- INTERSTATE US NC Divided Hwy Undivided Hwy
- BLUE RIDGE PARKWAY
- UNPAVED SURFACE ROAD
- HAND-DRAWN ROAD
- NON-SYSTEM ROAD
- PROBABLY DRAIN ROAD
- PROPOSED LOCATION
- INTERSTATE DISTANCE
- INTERSTATE NUMBER
- U.S. NUMBERED HIGHWAY
- NUMBERED BI-CYCLE ROUTE
- NUMBERED BI-CYCLE ROUTE
- INTERSTATE EXTERIOR NUMBER
- SECONDARY ROAD NUMBER
- UTILITY LINES
- RAILROAD LINE
- RAILROAD STATION
- INSUR AREA
- STATE LINE
- COUNTY LINE
- SMOOTHED BOUNDARIES
- CITY LIMITS
- FERRY ROUTE AND RAMP
- NARROW FRESH OR STREAM
- WIDE RIVER OR CREEK
- RESERVOIR, POND OR LAKE W/ ISLAND
- DAM OR DAM WITH LEAK
- WATERFALL
- SWAMP
- COMMUNITY
- COUNTY SEAT
- SCHOOL
- COLLEGE OR UNIVERSITY
- HOSPITAL
- COAST GUARD STATION
- CHURCH
- CHURCH WITH CEMETERY
- CEMETERY
- PARK STATION
- CONSTRUCTION OR PENAL INSTITUTION
- QUARRY
- MINE OR PIT
- HIGHWAY GARAGE OR MAINT. YARD
- HIGHWAY DIV. OR DIST. OFFICE
- MILITARY POST
- WEIGH STATION
- PARISH HOUSE
- HISTORICAL SITE
- POINTS OF INTEREST
- POST OFFICE
- STATE FOREST
- LIGHTHOUSE
- MOUNTAIN SUMMIT
- MOUNTAIN CAB
- OVERLOOK
- REST AREA
- VISITOR CENTER AREA
- WELCOM CENTER AREA
- AIRPORT
- MILITARY AIRPORT
- NATIONAL STATE FOREST BOUNDARY
- WILDLIFE REFUGE
- NATIONAL STATE PARK BOUNDARY
- GAME LANDS BOUNDARY
- MILITARY RESERVATION BOUNDARY
- INDIAN RESERVATION BOUNDARY

  
**CURRITUCK COUNTY**  
**NORTH CAROLINA**  
**BRIDGE LOCATION MAP**  
 PREPARED BY THE  
 NORTH CAROLINA DEPARTMENT OF TRANSPORTATION  
 OPERATIONS PROGRAM MANAGEMENT UNIT - MAPPING SECTION  
 IN COOPERATION WITH THE  
 U.S. DEPARTMENT OF TRANSPORTATION  
 FEDERAL HIGHWAY ADMINISTRATION  
 SCALE  
 1 0 1 2 3 4  
 MILES  
 SCALE FOR ENLARGEMENTS  
 1 0 1  
 MILES

COPIES OF THIS MAP ARE AVAILABLE TO THE PUBLIC AT NOMINAL COST. CONTACT US TO ORDER: <http://connect.ncdot.gov/transportation/Operations/MapProducts/Ordering-Maps.aspx> (P17) 634-6465

TERMS OF USE: The Mapping Section's goal is to provide the most accurate and current information possible. Map data is compiled from numerous sources with varying dates of publication and map accuracy standards. As a result, the accuracy, currency, and completeness of the data provided will vary. The North Carolina Department of Transportation shall not be held liable for any errors in the map data. This map cannot be considered to be a legal document. The information shown on this map was last updated in June 2024. For digital copies of this map or additional map products, visit <http://connect.ncdot.gov/transportation/Operations/MapProducts>.

10 11 12 13 14 15 16 17 18 19