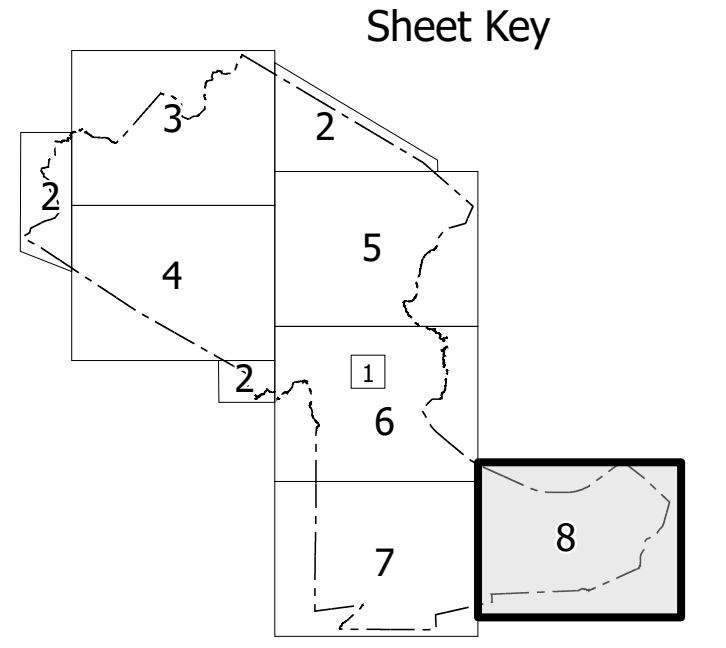



THIS MAP IS THE PROPERTY OF THE NORTH CAROLINA DEPARTMENT OF TRANSPORTATION. IT IS TO BE USED ONLY FOR THE PURPOSES FOR WHICH IT WAS DESIGNED. THE USER ASSUMES ALL LIABILITY FOR ANY DAMAGE OR INJURY RESULTING FROM THE USE OF THIS MAP. THE NORTH CAROLINA DEPARTMENT OF TRANSPORTATION DOES NOT WARRANT THE ACCURACY OF THE INFORMATION CONTAINED HEREIN. THE INFORMATION CONTAINED HEREIN IS FOR GENERAL INFORMATION ONLY AND SHOULD NOT BE USED AS A SUBSTITUTE FOR PROFESSIONAL ENGINEERING OR SURVEYING SERVICES. THE INFORMATION CONTAINED HEREIN IS THE PROPERTY OF THE NORTH CAROLINA DEPARTMENT OF TRANSPORTATION AND IS NOT TO BE REPRODUCED OR TRANSMITTED IN ANY FORM OR BY ANY MEANS, ELECTRONIC OR MECHANICAL, INCLUDING PHOTOCOPYING, RECORDING, OR BY ANY INFORMATION STORAGE AND RETRIEVAL SYSTEM, WITHOUT THE WRITTEN PERMISSION OF THE NORTH CAROLINA DEPARTMENT OF TRANSPORTATION.



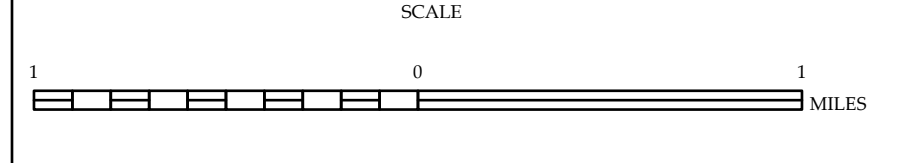
LEGEND

INTERSTATE US	NC	Divided Hwy	BRIDGE
UNPAVED SURFACED ROAD	UNPAVED SURFACED ROAD	UNPAVED SURFACED ROAD	CITY BRIDGE
MONUMENTAL ROAD	MONUMENTAL ROAD	MONUMENTAL ROAD	CITY SIGN
PROVISIONALLY DRAWN ROAD	PROVISIONALLY DRAWN ROAD	PROVISIONALLY DRAWN ROAD	CITY CULVERT
PROJECTED LOCATION	PROJECTED LOCATION	PROJECTED LOCATION	CULVERT
INTERSTATE DISTANCE	INTERSTATE DISTANCE	INTERSTATE DISTANCE	DRAW BRIDGE
INTERSTATE HIGHWAY	INTERSTATE HIGHWAY	INTERSTATE HIGHWAY	PEDESTRIAN BRIDGE
U.S. NUMBERED HIGHWAY	U.S. NUMBERED HIGHWAY	U.S. NUMBERED HIGHWAY	NON-NB PIPE
NC NUMBERED HIGHWAY	NC NUMBERED HIGHWAY	NC NUMBERED HIGHWAY	FERRY DAM
U.S. NUMBERED BI-CYCLE ROUTE	U.S. NUMBERED BI-CYCLE ROUTE	U.S. NUMBERED BI-CYCLE ROUTE	FEDERAL BRIDGE
NC NUMBERED BI-CYCLE ROUTE	NC NUMBERED BI-CYCLE ROUTE	NC NUMBERED BI-CYCLE ROUTE	NON-SYSTEM MAINT BY NCDOT
INTERSTATE INTERCHANGE NUMBER	INTERSTATE INTERCHANGE NUMBER	INTERSTATE INTERCHANGE NUMBER	CANTILEVER SIGN
SECONDARY ROAD NUMBER	SECONDARY ROAD NUMBER	SECONDARY ROAD NUMBER	PRIVATE STRUCTURE
UTILITY LINES	UTILITY LINES	UTILITY LINES	SCOOT OVERPASS STRUCTURE
RAILROAD LINE	RAILROAD LINE	RAILROAD LINE	POSTMOUNT ON PIER
RAILROAD STATION	RAILROAD STATION	RAILROAD STATION	CITY PIPE
STATE LINE	STATE LINE	STATE LINE	PIPE
COUNTY LINE	COUNTY LINE	COUNTY LINE	RAILROAD BRIDGE
SMOOTHED URBAN BOUNDARIES	SMOOTHED URBAN BOUNDARIES	SMOOTHED URBAN BOUNDARIES	OVERHEAD SIGN
CITY LIMITS	CITY LIMITS	CITY LIMITS	PEDESTRIAN UNDERPASS
FERRY ROUTE AND RAMP	FERRY ROUTE AND RAMP	FERRY ROUTE AND RAMP	PEDESTRIAN WALKWAY
NARROW CREEK OR STREAM	NARROW CREEK OR STREAM	NARROW CREEK OR STREAM	POLE SIGN
WIDE RIVER OR CREEK	WIDE RIVER OR CREEK	WIDE RIVER OR CREEK	
RESERVOIR, POND OR LAKE W/ ISLAND	RESERVOIR, POND OR LAKE W/ ISLAND	RESERVOIR, POND OR LAKE W/ ISLAND	
DAM OR DAM WITH LOCK	DAM OR DAM WITH LOCK	DAM OR DAM WITH LOCK	
WATERFALL	WATERFALL	WATERFALL	
SWAMP	SWAMP	SWAMP	
COMMUNITY	COMMUNITY	COMMUNITY	
COUNTY SEAT	COUNTY SEAT	COUNTY SEAT	
SCHOOL	SCHOOL	SCHOOL	
COLLEGE OR UNIVERSITY	COLLEGE OR UNIVERSITY	COLLEGE OR UNIVERSITY	
HOSPITAL	HOSPITAL	HOSPITAL	
CONST. GUARD STATION	CONST. GUARD STATION	CONST. GUARD STATION	
CHURCH	CHURCH	CHURCH	
CHURCH WITH CEMETERY	CHURCH WITH CEMETERY	CHURCH WITH CEMETERY	
CEMETERY	CEMETERY	CEMETERY	
PATROL STATION	PATROL STATION	PATROL STATION	
CORRECTION OR PENAL INSTITUTION	CORRECTION OR PENAL INSTITUTION	CORRECTION OR PENAL INSTITUTION	
QUARRY	QUARRY	QUARRY	
MINE OR PIT	MINE OR PIT	MINE OR PIT	
HIGHWAY GARAGE OR MAINT. YARD	HIGHWAY GARAGE OR MAINT. YARD	HIGHWAY GARAGE OR MAINT. YARD	
HIGHWAY DIV. OR DIST. OFFICE	HIGHWAY DIV. OR DIST. OFFICE	HIGHWAY DIV. OR DIST. OFFICE	
MILITARY POST	MILITARY POST	MILITARY POST	
WEIGH STATION	WEIGH STATION	WEIGH STATION	
FARMGROUNDS	FARMGROUNDS	FARMGROUNDS	
HISTORICAL SITE	HISTORICAL SITE	HISTORICAL SITE	
POINTS OF INTEREST	POINTS OF INTEREST	POINTS OF INTEREST	
POST OFFICE	POST OFFICE	POST OFFICE	
STATE FOREST	STATE FOREST	STATE FOREST	
BOOTHING	BOOTHING	BOOTHING	
MOUNTAIN SUMMIT	MOUNTAIN SUMMIT	MOUNTAIN SUMMIT	
OVERLOOK	OVERLOOK	OVERLOOK	
MOUNTAIN GAP	MOUNTAIN GAP	MOUNTAIN GAP	
OVERLOOK	OVERLOOK	OVERLOOK	
REST AREA	REST AREA	REST AREA	
VISITOR CENTER AREA	VISITOR CENTER AREA	VISITOR CENTER AREA	
WELCOME CENTER AREA	WELCOME CENTER AREA	WELCOME CENTER AREA	
AIRPORT	AIRPORT	AIRPORT	
MILITARY AIRPORT	MILITARY AIRPORT	MILITARY AIRPORT	
NATIONAL STATE FOREST BOUNDARY	NATIONAL STATE FOREST BOUNDARY	NATIONAL STATE FOREST BOUNDARY	
WILDLIFE REFUGE	WILDLIFE REFUGE	WILDLIFE REFUGE	
NATIONAL STATE PARK BOUNDARY	NATIONAL STATE PARK BOUNDARY	NATIONAL STATE PARK BOUNDARY	
GAME LANDS BOUNDARY	GAME LANDS BOUNDARY	GAME LANDS BOUNDARY	
MILITARY RESERVATION BOUNDARY	MILITARY RESERVATION BOUNDARY	MILITARY RESERVATION BOUNDARY	
INDIAN RESERVATION BOUNDARY	INDIAN RESERVATION BOUNDARY	INDIAN RESERVATION BOUNDARY	



CRAVEN COUNTY
NORTH CAROLINA
BRIDGE LOCATION MAP

PREPARED BY THE
 NORTH CAROLINA DEPARTMENT OF TRANSPORTATION
 OPERATIONS PROGRAM MANAGEMENT UNIT - MAPPING SECTION
 IN COOPERATION WITH THE
 U.S. DEPARTMENT OF TRANSPORTATION
 FEDERAL HIGHWAY ADMINISTRATION



NORTH CAROLINA PLANE COORDINATE SYSTEM
 LAMBERT CONFORMAL CONIC PROJECTION