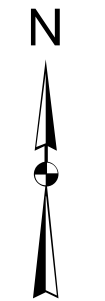



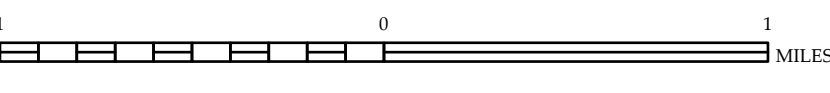
LEGEND

Interstate US	Divided Hwy	Bridge
Unpaved Surface Road	Undivided Hwy	City Bridge
Hard Surface Road	City Culvert	City Sign
Non-System Road	Non-System Culvert	Non-System Bridge
Provisionally Drawn Road	Non-System Bridge	Non-System Bridge
Projected Location	Non-System Bridge	Non-System Bridge
Interstate Top Distance	Non-System Bridge	Non-System Bridge
Interstate Highway	Non-System Bridge	Non-System Bridge
U.S. Numbered Highway	Non-System Bridge	Non-System Bridge
U.S. Numbered Bicycle Route	Non-System Bridge	Non-System Bridge
N.C. Numbered Bicycle Route	Non-System Bridge	Non-System Bridge
Interstate Interchange Number	Non-System Bridge	Non-System Bridge
Secondary Road Number	Non-System Bridge	Non-System Bridge
Utility Lines	Non-System Bridge	Non-System Bridge
Railroad Line	Non-System Bridge	Non-System Bridge
Railroad Station	Non-System Bridge	Non-System Bridge
Interstate	Non-System Bridge	Non-System Bridge
State Line	Non-System Bridge	Non-System Bridge
County Line	Non-System Bridge	Non-System Bridge
Smoothed Urban Boundaries	Non-System Bridge	Non-System Bridge
City Limits	Non-System Bridge	Non-System Bridge
Ferry Route and Ramp	Non-System Bridge	Non-System Bridge
Narrow Creek or Stream	Non-System Bridge	Non-System Bridge
Wide River or Creek	Non-System Bridge	Non-System Bridge
Reservoir, Pond or Lake w/ Island	Non-System Bridge	Non-System Bridge
Dam or Dam with Lock	Non-System Bridge	Non-System Bridge
Waterfall	Non-System Bridge	Non-System Bridge
Swamp	Non-System Bridge	Non-System Bridge
Community	Non-System Bridge	Non-System Bridge
County Seat	Non-System Bridge	Non-System Bridge
School	Non-System Bridge	Non-System Bridge
College or University	Non-System Bridge	Non-System Bridge
Hospital	Non-System Bridge	Non-System Bridge
Coast Guard Station	Non-System Bridge	Non-System Bridge
Patrol Station	Non-System Bridge	Non-System Bridge
Correctional or Penal Institution	Non-System Bridge	Non-System Bridge
Quarry	Non-System Bridge	Non-System Bridge
Mine or Pit	Non-System Bridge	Non-System Bridge
Highway Garage or Maint. Yard	Non-System Bridge	Non-System Bridge
Highway Div. or Dist. Office	Non-System Bridge	Non-System Bridge
Military Post	Non-System Bridge	Non-System Bridge
Warehouse	Non-System Bridge	Non-System Bridge
Fairgrounds	Non-System Bridge	Non-System Bridge
Historical Site	Non-System Bridge	Non-System Bridge
Point of Interest	Non-System Bridge	Non-System Bridge
Post Office	Non-System Bridge	Non-System Bridge
State Forest	Non-System Bridge	Non-System Bridge
Light House	Non-System Bridge	Non-System Bridge
Mountain Summit	Non-System Bridge	Non-System Bridge
Overlook	Non-System Bridge	Non-System Bridge
Mountain Gap	Non-System Bridge	Non-System Bridge
Rest Area	Non-System Bridge	Non-System Bridge
Visitor Center Area	Non-System Bridge	Non-System Bridge
Welcome Center Area	Non-System Bridge	Non-System Bridge
Airport	Non-System Bridge	Non-System Bridge
Military Airport	Non-System Bridge	Non-System Bridge
National State Forest Boundary	Non-System Bridge	Non-System Bridge
Wildlife Refuge	Non-System Bridge	Non-System Bridge
National State Park Boundary	Non-System Bridge	Non-System Bridge
Game Lands Boundary	Non-System Bridge	Non-System Bridge
Military Reservation Boundary	Non-System Bridge	Non-System Bridge
Indian Reservation Boundary	Non-System Bridge	Non-System Bridge



CRAVEN COUNTY
NORTH CAROLINA
BRIDGE LOCATION MAP

PREPARED BY THE
 NORTH CAROLINA DEPARTMENT OF TRANSPORTATION
 OPERATIONS PROGRAM MANAGEMENT UNIT - MAPPING SECTION
 IN COOPERATION WITH THE
 U.S. DEPARTMENT OF TRANSPORTATION
 FEDERAL HIGHWAY ADMINISTRATION

SCALE



NORTH CAROLINA PLANE COORDINATE SYSTEM
 LAMBERT CONFORMAL CONIC PROJECTION

THIS MAP IS THE PROPERTY OF THE NORTH CAROLINA DEPARTMENT OF TRANSPORTATION. IT IS TO BE USED ONLY FOR THE PURPOSES FOR WHICH IT WAS DESIGNED. THE USER ASSUMES ALL LIABILITY FOR ANY DAMAGE OR LOSS OF PROPERTY, PERSONAL INJURY, OR DEATH, ARISING FROM THE USE OF THIS MAP. THE INFORMATION ON THIS MAP WAS OBTAINED FROM THE BEST AVAILABLE SOURCES AND IS NOT GUARANTEED TO BE COMPLETELY ACCURATE. THE INFORMATION ON THIS MAP WAS OBTAINED FROM THE BEST AVAILABLE SOURCES AND IS NOT GUARANTEED TO BE COMPLETELY ACCURATE. THE INFORMATION ON THIS MAP WAS OBTAINED FROM THE BEST AVAILABLE SOURCES AND IS NOT GUARANTEED TO BE COMPLETELY ACCURATE.