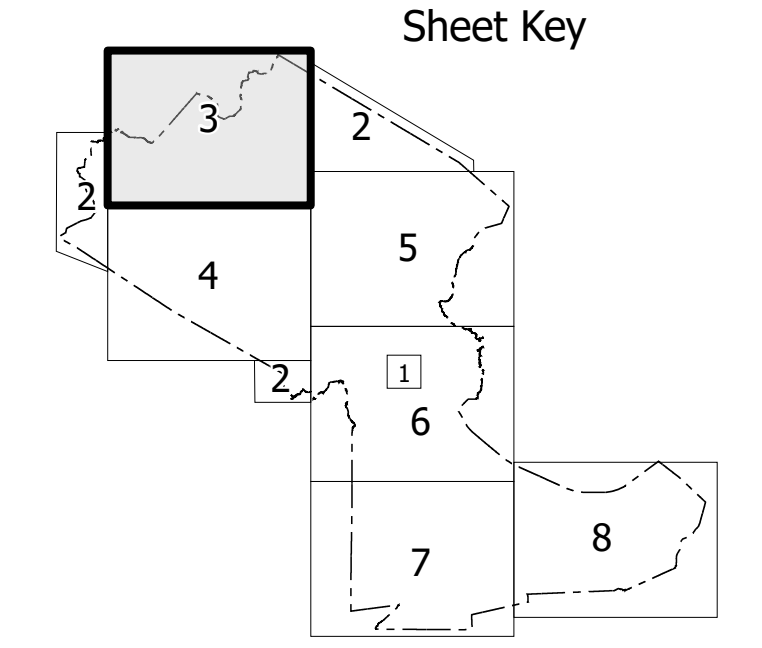
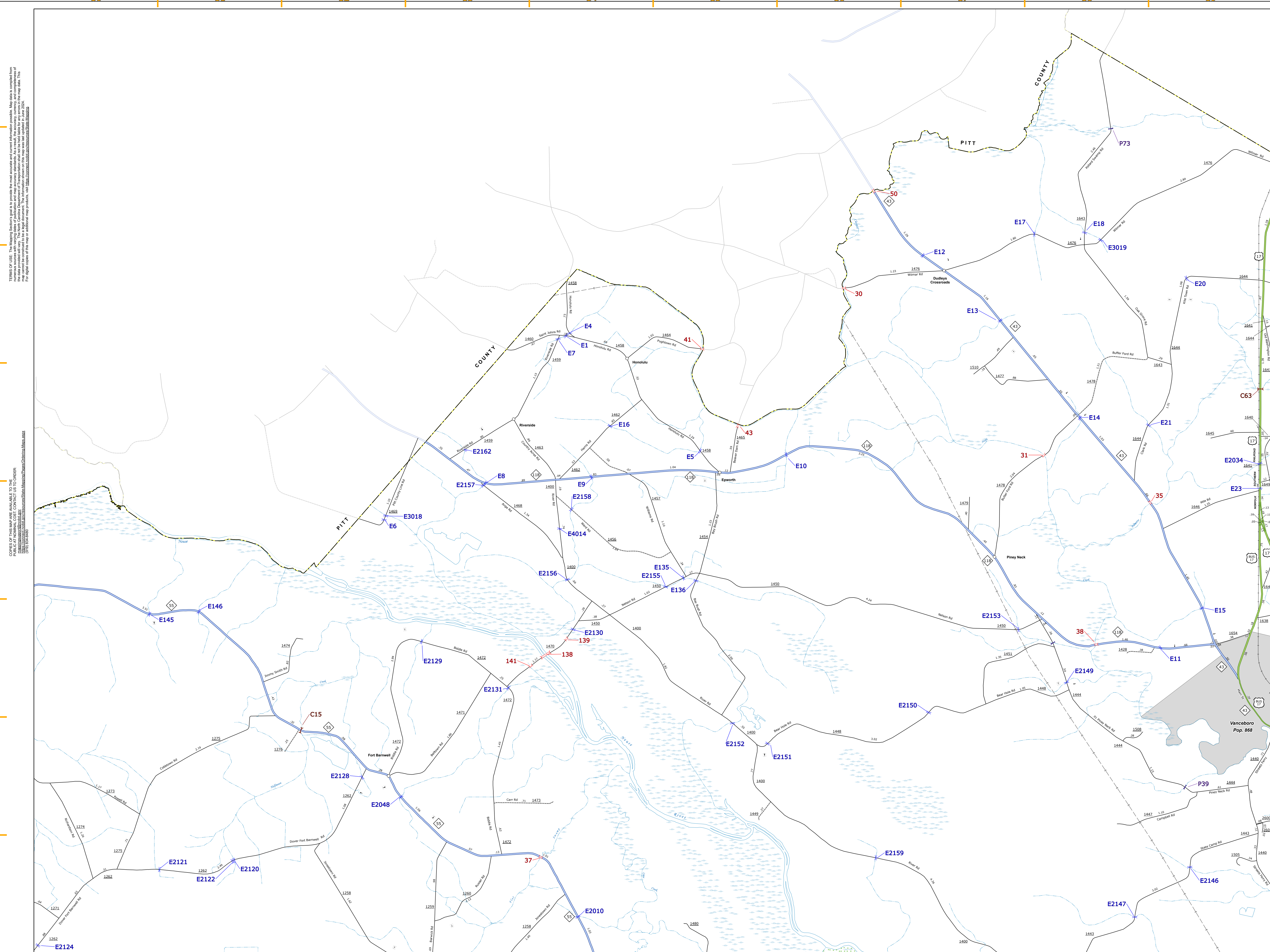


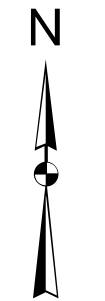

30 31 32 33 34 35 36 37 38 39

A
B
C
D
E
F
G
H



LEGEND

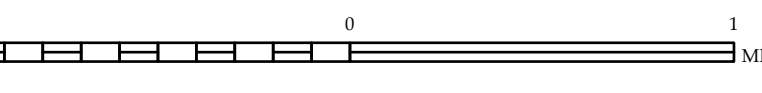
INTERSTATE US	NC	Divided Hwy	BRIDGE
UNPAVED SURFACED ROAD	UNPAVED SURFACED ROAD	UNPAVED SURFACED ROAD	CITY BRIDGE
HARD SURFACED ROAD	HARD SURFACED ROAD	HARD SURFACED ROAD	CITY SIGN
NON-SYSTEM ROAD	NON-SYSTEM ROAD	NON-SYSTEM ROAD	CITY CULVERT
PROVISIONALLY DRAWN ROAD	PROVISIONALLY DRAWN ROAD	PROVISIONALLY DRAWN ROAD	CITY VERT
PROJECTED LOCATION	PROJECTED LOCATION	PROJECTED LOCATION	DRAW BRIDGE
INTERSTATE DISTANCE	INTERSTATE DISTANCE	INTERSTATE DISTANCE	PEDESTRIAN BRIDGE
INTERSTATE HIGHWAY	INTERSTATE HIGHWAY	INTERSTATE HIGHWAY	NON-SMB PIPE
U.S. NUMBERED HIGHWAY	U.S. NUMBERED HIGHWAY	U.S. NUMBERED HIGHWAY	FERRY DAM
U.S. NUMBERED BI-CYCLE ROUTE	U.S. NUMBERED BI-CYCLE ROUTE	U.S. NUMBERED BI-CYCLE ROUTE	FEDERAL BRIDGE
NC NUMBERED BI-CYCLE ROUTE	NC NUMBERED BI-CYCLE ROUTE	NC NUMBERED BI-CYCLE ROUTE	NON-SYSTEM MAINT BY NCDOT
INTERSTATE INTERCHANGE NUMBER	INTERSTATE INTERCHANGE NUMBER	INTERSTATE INTERCHANGE NUMBER	CANTILEVER SIGN
SECONDARY ROAD NUMBER	SECONDARY ROAD NUMBER	SECONDARY ROAD NUMBER	PRIVATE STRUCTURE
UTILITY LINES	UTILITY LINES	UTILITY LINES	SCOOT OVERPASS STRUCTURE
RAILROAD LINE	RAILROAD LINE	RAILROAD LINE	POSTMENT ON PIER
RAILROAD STATION	RAILROAD STATION	RAILROAD STATION	CITY PIPE
POST OFFICE	POST OFFICE	POST OFFICE	RAILROAD BRIDGE
STATE LINE	STATE LINE	STATE LINE	OVERHEAD SIGN
COUNTY LINE	COUNTY LINE	COUNTY LINE	PEDESTRIAN UNDERPASS
SMOOTHED URBAN BOUNDARIES	SMOOTHED URBAN BOUNDARIES	SMOOTHED URBAN BOUNDARIES	VEHICULAR UNDERPASS
CITY LIMITS	CITY LIMITS	CITY LIMITS	PEDESTRIAN WALKWAY
FERRY ROUTE AND RAMP	FERRY ROUTE AND RAMP	FERRY ROUTE AND RAMP	POLE SIGN
NARROW CREEK OR STREAM	NARROW CREEK OR STREAM	NARROW CREEK OR STREAM	
WIDE RIVER OR CREEK	WIDE RIVER OR CREEK	WIDE RIVER OR CREEK	
RESERVOIR, POND OR LAKE W/ ISLAND	RESERVOIR, POND OR LAKE W/ ISLAND	RESERVOIR, POND OR LAKE W/ ISLAND	
DAM OR DAM WITH LOCK	DAM OR DAM WITH LOCK	DAM OR DAM WITH LOCK	
WATERFALL	WATERFALL	WATERFALL	
SWAMP	SWAMP	SWAMP	
COMMUNITY	COMMUNITY	COMMUNITY	
COUNTY SEAT	COUNTY SEAT	COUNTY SEAT	
SCHOOL	SCHOOL	SCHOOL	
COLLEGE OR UNIVERSITY	COLLEGE OR UNIVERSITY	COLLEGE OR UNIVERSITY	
HOSPITAL	HOSPITAL	HOSPITAL	
CONST. GUARD STATION	CONST. GUARD STATION	CONST. GUARD STATION	
CHURCH	CHURCH	CHURCH	
CIRCUIT WITH CEMETERY	CIRCUIT WITH CEMETERY	CIRCUIT WITH CEMETERY	
CEMETERY	CEMETERY	CEMETERY	
PATROL STATION	PATROL STATION	PATROL STATION	
CORRECTION OR PENAL INSTITUTION	CORRECTION OR PENAL INSTITUTION	CORRECTION OR PENAL INSTITUTION	
QUARRY	QUARRY	QUARRY	
MINE OR PIT	MINE OR PIT	MINE OR PIT	
HIGHWAY GARAGE OR MAINT. YARD	HIGHWAY GARAGE OR MAINT. YARD	HIGHWAY GARAGE OR MAINT. YARD	
HIGHWAY DIV. OR DIST. OFFICE	HIGHWAY DIV. OR DIST. OFFICE	HIGHWAY DIV. OR DIST. OFFICE	
MILITARY POST	MILITARY POST	MILITARY POST	
WRECK STATION	WRECK STATION	WRECK STATION	
FARMS	FARMS	FARMS	
HISTORICAL SITE	HISTORICAL SITE	HISTORICAL SITE	
POINTS OF INTEREST	POINTS OF INTEREST	POINTS OF INTEREST	
POST OFFICE	POST OFFICE	POST OFFICE	
STATE FOREST	STATE FOREST	STATE FOREST	
BOOTHING	BOOTHING	BOOTHING	
MOUNTAIN SUMMIT	MOUNTAIN SUMMIT	MOUNTAIN SUMMIT	
OVERLOOK	OVERLOOK	OVERLOOK	
REST AREA	REST AREA	REST AREA	
VISITOR CENTER AREA	VISITOR CENTER AREA	VISITOR CENTER AREA	
WELCOME CENTER AREA	WELCOME CENTER AREA	WELCOME CENTER AREA	
AIRPORT	AIRPORT	AIRPORT	
MILITARY AIRPORT	MILITARY AIRPORT	MILITARY AIRPORT	
NATIONAL STATE FOREST BOUNDARY	NATIONAL STATE FOREST BOUNDARY	NATIONAL STATE FOREST BOUNDARY	
WILDLIFE REFUGE	WILDLIFE REFUGE	WILDLIFE REFUGE	
NATIONAL STATE PARK BOUNDARY	NATIONAL STATE PARK BOUNDARY	NATIONAL STATE PARK BOUNDARY	
GAME LANDS BOUNDARY	GAME LANDS BOUNDARY	GAME LANDS BOUNDARY	
MILITARY RESERVATION BOUNDARY	MILITARY RESERVATION BOUNDARY	MILITARY RESERVATION BOUNDARY	
INDIAN RESERVATION BOUNDARY	INDIAN RESERVATION BOUNDARY	INDIAN RESERVATION BOUNDARY	

CRAVEN COUNTY NORTH CAROLINA BRIDGE LOCATION MAP

PREPARED BY THE
 NORTH CAROLINA DEPARTMENT OF TRANSPORTATION
 OPERATIONS PROGRAM MANAGEMENT UNIT - MAPPING SECTION
 IN COOPERATION WITH THE
 U.S. DEPARTMENT OF TRANSPORTATION
 FEDERAL HIGHWAY ADMINISTRATION

SCALE



NORTH CAROLINA PLANE COORDINATE SYSTEM
LAMBERT CONFORMAL CONIC PROJECTION

30 31 32 33 34 35 36 37 38 39