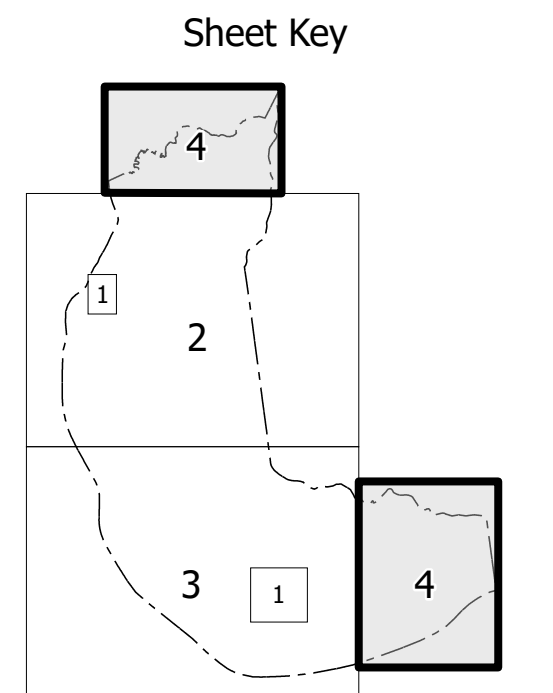
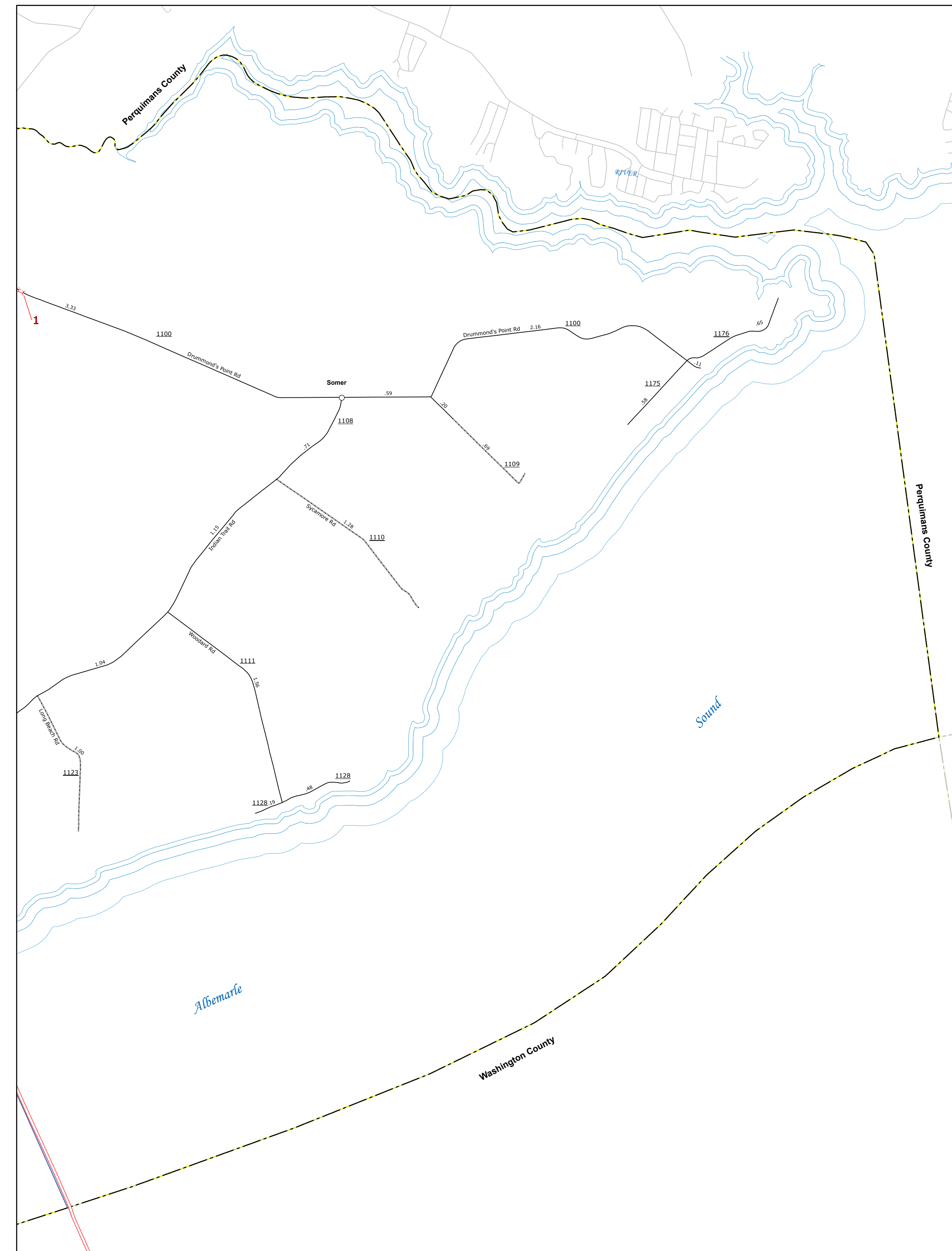
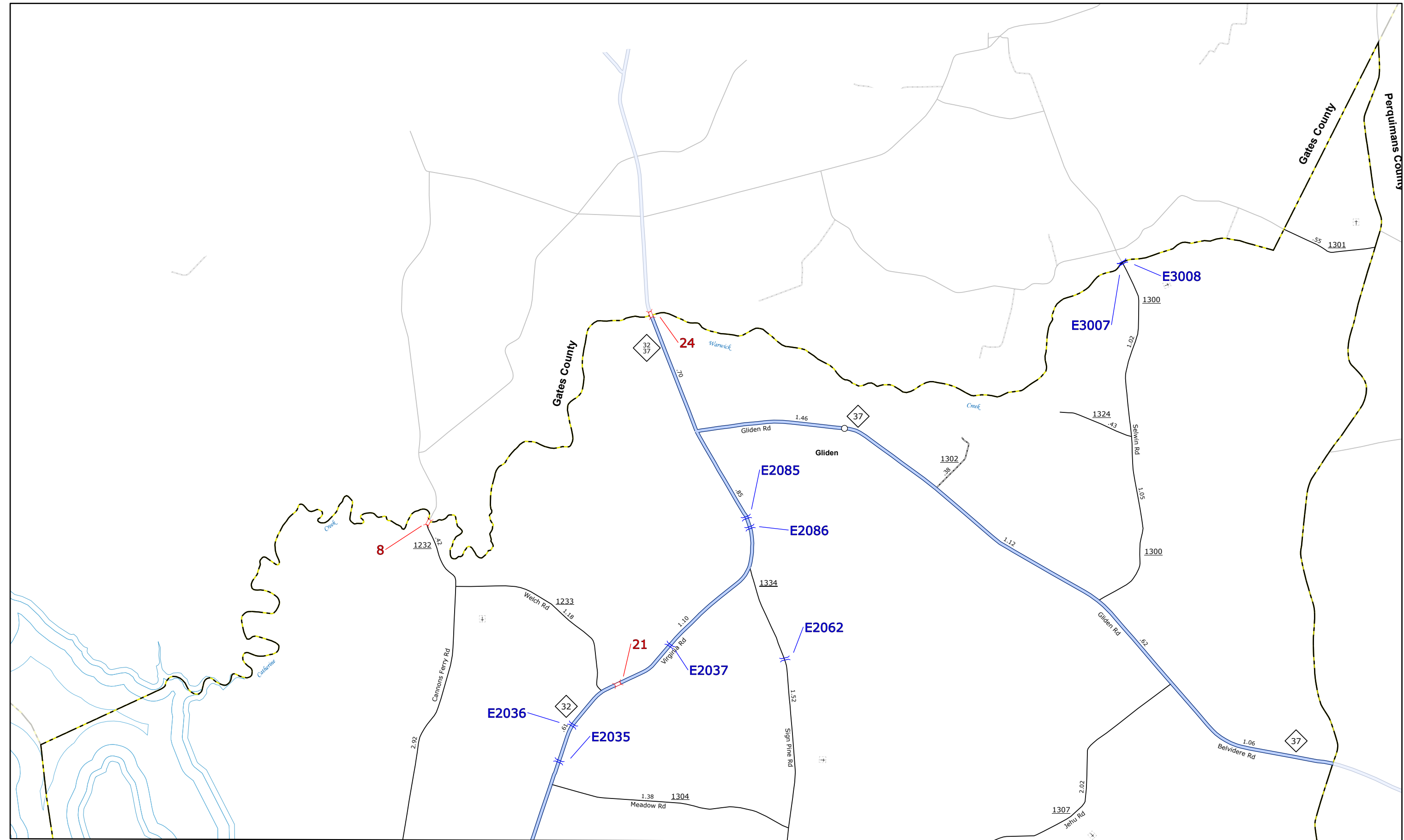


TERMS OF USE: The Mapping Section's goal is to provide the most accurate and most information possible. Any data is collected from various sources with varying degrees of accuracy. While we strive for accuracy, we cannot guarantee the accuracy, reliability, or completeness of the information shown on this map. The information shown on this map was last updated in June 2024. For digital copies of this map or additional map products, visit <https://www.ncdot.gov/transportation/transportation-services/mapping/Products.aspx>

COPIES OF THIS MAP ARE AVAILABLE TO THE PUBLIC AT THE CHOWAN COUNTY PUBLIC WORKS DEPARTMENT, 100 W. MAIN ST., CHOWAN COUNTY, NC 28725. (704) 544-4400



LEGEND

INTERSTATE	US HIGHWAY	NC HIGHWAY	Disalloy Hwy	Undisalloy Hwy
Blue Ridge Parkway	Numbered Bicycle Road	Hard Surface Road	Non-System Road	Projected Location
Interstate Highway	U.S. Numbered Highway	N.C. Numbered Highway	U.S. Numbered Bicycle Route	Interstate Parkway Number
Secondary Road Number	Utility Lines	Railroad Line	Railroad Station	Interstate Parkway Number
City Limits	Ferry Route and Ramp	Narrow Creek or Stream	Wide River or Creek	Reservoir, Pond or Lake
Swamp	Community	County Seat	School	College or University
Hospital	Convalescent Station	Church	Church with Cemetery	Cemetery
Prison	Police Station	Correctional Institution	Quarry	Mine or Pit
Highway Garage or Maintenance Yard	Highway Exit or Rest Office	Military Post	Warehouse	Historical Site
Historical Site	Post Office	State Forest	Lighthouse	Mountain Summit
Mountain Summit	Mountain Gap	Rest Area	Visitor Center Area	Welcome to Rest Area
Airport	Military Airport	National State Forest Boundary	Wildlife Refuge	National State Park Boundary
Game Lands Boundary	Military Reservation Boundary	Indian Reservation Boundary		

CHOWAN COUNTY NORTH CAROLINA BRIDGE LOCATION MAP

PREPARED BY THE NORTH CAROLINA DEPARTMENT OF TRANSPORTATION OPERATIONS PROGRAM MANAGEMENT UNIT - MAPPING SECTION IN COOPERATION WITH THE U.S. DEPARTMENT OF TRANSPORTATION FEDERAL HIGHWAY ADMINISTRATION

SCALE

NORTH CAROLINA PLANE COORDINATE SYSTEM LAMBERT CONFORMAL CONIC PROJECTION