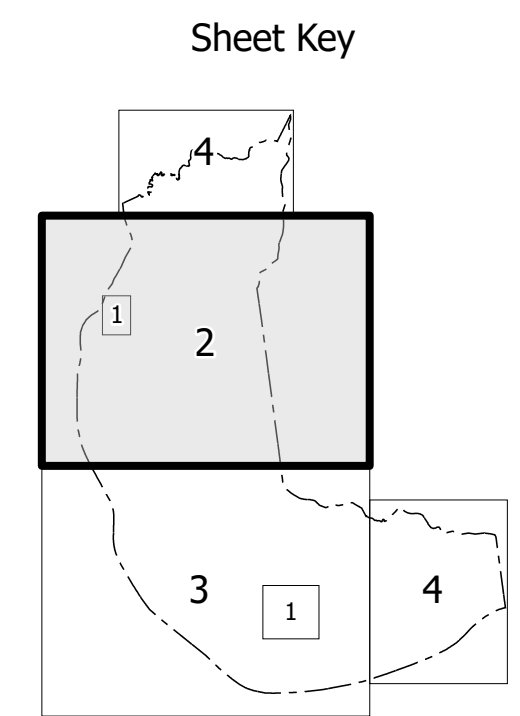





TERMS OF USE: The Mapmaker's Bureau's products are provided as a service to the public. The user assumes all responsibility for the use of the information provided. The user agrees to indemnify and hold the Mapmaker's Bureau harmless from all claims, damages, and expenses, including reasonable attorneys' fees, arising from the use of the information provided. The user agrees to hold the Mapmaker's Bureau harmless from all claims, damages, and expenses, including reasonable attorneys' fees, arising from the use of the information provided. The user agrees to hold the Mapmaker's Bureau harmless from all claims, damages, and expenses, including reasonable attorneys' fees, arising from the use of the information provided.



**LEGEND**

INTERSTATE	US	NC	Divided Hwy
			Undivided Hwy
			Blue Ridge Parkway
			Unpaved Subsurface Road
			Hard Surfaced Road
			Non-System Road
			Professionally Drawn Road
			Projected Location
			Intersection Distance
			Interstate Highway
			U.S. Numbered Highway
			N.C. Numbered Highway
			U.S. Numbered Bicycle Route
			N.C. Numbered Bicycle Route
			Interstate Interchange Number
			Secondary Road Number
			Utility Lines
			Railroad Line
			Railroad Station
			Inset Area
			State Line
			County Line
			Smoothed Urban Boundaries
			City Limits
			Ferry Route and Ramp
			Narrow Creek or Stream
			Wide River or Creek
			Reservoir, Pond or Lake w/ Island
			Dam or Dam with Lock
			Wastewater
			Swamp
			Community
			County Seat
			School
			College or University
			Hospital
			Coast Guard Station
			Church
			Church with Cemetery
			Cemetery
			Patrol Station
			Corrections or Penal Institution
			Quarry
			Mine or Pit
			Highway Garage or Main Yard
			Highway Bus or Rest Area
			Military Post
			Military Station
			Fairgrounds
			Historical Site
			Points of Interest
			Post Office
			State Forest
			Light House
			Mountain Summit
			Overhead Sign
			Mountain Gap
			Overlook
			Rest Area
			Visitor Center Area
			Welcome Center Area
			Airport
			Military Airport
			National / State Forest Boundary
			Wildlife Refuge
			National / State Park Boundary
			Game Lands Boundary
			Military Reservation Boundary
			Indian Reservation Boundary

  
  
**CHOWAN COUNTY**  
**NORTH CAROLINA**  
**BRIDGE LOCATION MAP**  
 PREPARED BY THE  
 NORTH CAROLINA DEPARTMENT OF TRANSPORTATION  
 OPERATIONS PROGRAM MANAGEMENT UNIT - MAPPING SECTION  
 IN COOPERATION WITH THE  
 U.S. DEPARTMENT OF TRANSPORTATION  
 FEDERAL HIGHWAY ADMINISTRATION  
 SCALE  
  
 NORTH CAROLINA PLANE COORDINATE SYSTEM  
 LAMBERT CONFORMAL CONIC PROJECTION  
 SHEET 2 of 4