
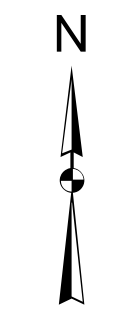
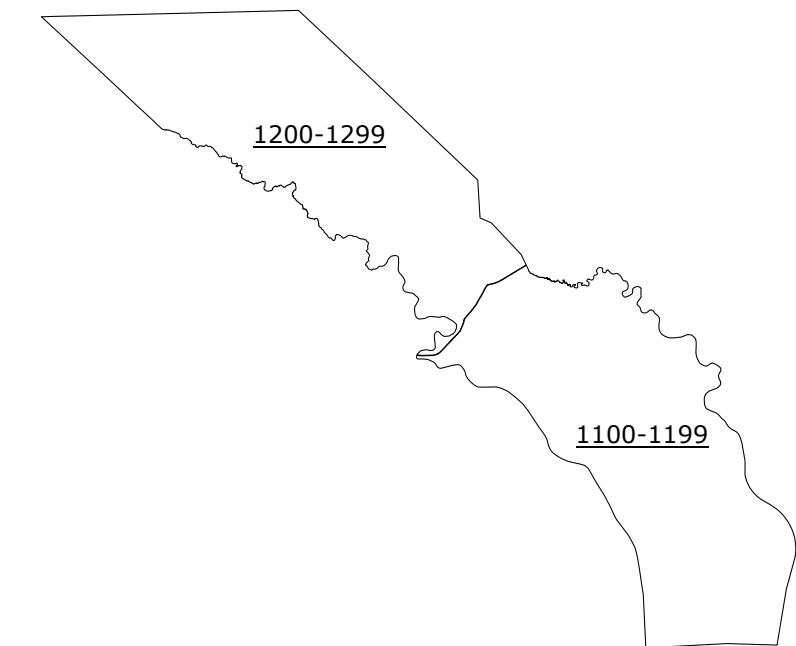


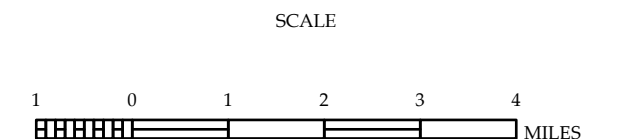
LEGEND

INTERSTATE	US	NC	Divided Hwy
INTERSTATE	US	NC	Undivided Hwy
BLUESHIRT PARKWAY			
UNPAVED UNIMPROVED ROAD			
HARD SURFACED ROAD			
NON-SYSTEM ROAD			
PROVISIONALLY DRAIN ROAD			
PREDICTED AS SHOWN			
INTERSECTION DISTANCE			
INTERSTATE HIGHWAY			
US NUMBERED HIGHWAY			
NC NUMBERED HIGHWAY			
US NUMBERED BI-CYCLE ROUTE			
NC NUMBERED BI-CYCLE ROUTE			
INTERSTATE INTERCHANGE NUMBER			
SECONDARY ROAD NUMBER			
CITY LIMITS			
RAILROAD LINE			
RAILROAD STATION			
STATE LINE			
COUNTY LINE			
SMOOTHED URBAN BOUNDARIES			
CITY LIMITS			
FERRY ROUTE AND RAMP			
SARROW CREEK OR STREAM			
WIDE RIVER OR CREEK			
RESERVOIR, POND OR LAKE W/ ISLAND			
DAM OR DAM WITH LOCK			
WATERFALL			
SWAMP			
COMMUNITY			
COUNTY SEAT			
SCHOOL			
COLLEGE OR UNIVERSITY			
HOSPITAL			
COAST GUARD STATION			
CHURCH			
CHURCH WITH CEMETERY			
CEMETERY			
PUBLIC STATION			
CORRECTION OR PENAL INSTITUTION			
QUARRY			
MINE OR PIT			
HEAVY GARAGE OR BULKY YARD			
HIGHWAY DIV. OR INST. OFFICE			
MILITARY POST			
WEDDER STATION			
FABRICATIONS			
RECREATION SITE			
POINTS OF INTEREST			
POST OFFICE			
STATE FOREST			
LEADERSHIP			
MOUNTAIN SUMMIT			
MOUNTAIN GAP			
REST AREA			
REST AREA WITH REST AREA			
WELLS/ CTR REST AREA			
MILITARY AIRPORT			
NATIONAL STATE FOREST BOUNDARY			
WILDLIFE REFUGE			
NATIONAL STATE PARK BOUNDARY			
GAME LANDS BOUNDARY			
MILITARY RESERVATION BOUNDARY			
INDIAN RESERVATION BOUNDARY			



**CAMDEN COUNTY
NORTH CAROLINA
BRIDGE LOCATION MAP**

PREPARED BY THE
NORTH CAROLINA DEPARTMENT OF TRANSPORTATION
OPERATIONS PROGRAM MANAGEMENT UNIT - MAPPING SECTION
IN COOPERATION WITH THE
U.S. DEPARTMENT OF TRANSPORTATION
FEDERAL HIGHWAY ADMINISTRATION



NORTH CAROLINA PLANE COORDINATE SYSTEM
LAMBERT CONFORMAL CONIC PROJECTION

COPIES OF THIS MAP ARE AVAILABLE TO THE PUBLIC AT NOMINAL COST. CONTACT US TO ORDER: camden@ncdot.gov or https://connect.ncdot.gov/resources/StateMapping/Pages/Ordering_Maps.aspx (919) 844-4497

TERMS OF USE: The Mapping Section's goal is to provide the most accurate and current information possible. Map data is compiled from numerous sources with varying dates of publication and map accuracy standards. As a result, the accuracy, currency, and completeness of the data provided will vary. The North Carolina Department of Transportation shall not be held liable for any errors in the map data. This map cannot be construed to be a legal document. The information shown on this map was last updated in June 2024. For digital copies of this map or additional map products, visit <https://connect.ncdot.gov/resources/StateMapping>.