
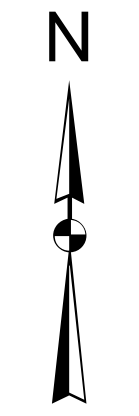


LEGEND

INTERSTATE	US	NC	Divided Hwy
			Undivided Hwy
			UNPAVED SURFACED ROAD
			HARD SURFACED ROAD
			NON-SYSTEM ROAD
			PROVISIONALLY DRAWN ROAD
			PROJECTED LOCATION
			INTERSECTION DISTANCE
			INTERSTATE HIGHWAY
			U.S. NUMBERED HIGHWAY
			N.C. NUMBERED HIGHWAY
			U.S. NUMBERED BICYCLE ROUTE
			N.C. NUMBERED BICYCLE ROUTE
			INTERSTATE INTERCHANGE NUMBER
			SECONDARY ROAD NUMBER
			UTILITY LINES
			RAILROAD LINE
			RAILROAD STATION
			STATE LINE
			COUNTY LINE
			SMOOTHED URBAN BOUNDARIES
			CITY LIMITS
			FERRY ROUTE AND RAMP
			NARROW CREEK OR STREAM
			WIDE RIVER OR CREEK
			RESERVOIR, POND OR LAKE W/ ISLAND
			DAM OR DAM WITH LOCK
			WATERFALL
			SWAMP
			COMMUNITY
			COUNTY SEAT
			SCHOOL
			COLLEGE OR UNIVERSITY
			HOSPITAL
			COAST GUARD STATION
			"C" CULVERT
			CHURCH
			CHURCH WITH CEMETERY
			CEMETERY
			PATROL STATION
			CORRECTION OR PENAL INSTITUTION
			QUARRY
			MINE OR PIT
			HIGHWAY GARAGE OR MAINT. YARD
			MILITARY DIV. OR DIST. OFFICE
			MILITARY POST
			WEIGH STATION
			FAIRGROUNDS
			HISTORICAL SITE
			POINTS OF INTEREST
			POST OFFICE
			"P" PIPE
			"P" PIPE
			"R" RAILROAD BRIDGE
			"S" OVERHEAD SIGN
			"T" TUNNEL
			"U" PEDESTRIAN UNDERPASS
			"V" VEHICULAR UNDERPASS
			"W" PEDESTRIAN WALKWAY
			"Y" T-POLE SIGN
			NATIONAL / STATE FOREST BOUNDARY
			WILDLIFE REFUGE
			NATIONAL / STATE PARK BOUNDARY
			GAME LANDS BOUNDARY
			MILITARY RESERVATION BOUNDARY
			INDIAN RESERVATION BOUNDARY

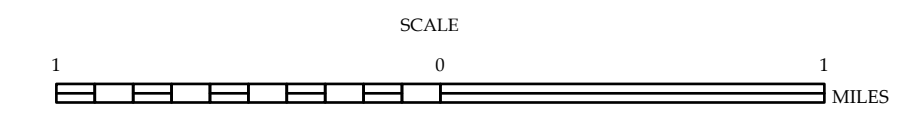
BRIDGE

- BRIDGE
- CITY BRIDGE
- CITY SIGN
- "C" CITY CULVERT
- DRAW BRIDGE
- "D" PEDESTRIAN BRIDGE
- "E" NON-NBIS PIPE
- "F" FERRY RAMP
- "G" FEDERAL BRIDGE
- "H" NON-SYSTEM MAINT BY NCDOT
- "L" CANTILEVER SIGN
- "M" PRIVATE STRUCTURE
- "N" NCDOT OVERPASS STRUCTURE
- "O" PAVEMENT ON PILES
- "P" CITY PIPE
- "P" PIPE
- "R" RAILROAD BRIDGE
- "S" OVERHEAD SIGN
- "T" TUNNEL
- "U" PEDESTRIAN UNDERPASS
- "V" VEHICULAR UNDERPASS
- "W" PEDESTRIAN WALKWAY
- "Y" T-POLE SIGN



**CALDWELL COUNTY
NORTH CAROLINA
BRIDGE LOCATION MAP**

PREPARED BY THE
NORTH CAROLINA DEPARTMENT OF TRANSPORTATION
OPERATIONS PROGRAM MANAGEMENT UNIT - MAPPING SECTION
IN COOPERATION WITH THE
U.S. DEPARTMENT OF TRANSPORTATION
FEDERAL HIGHWAY ADMINISTRATION



NORTH CAROLINA PLANE COORDINATE SYSTEM
LAMBERT CONFORMAL CONIC PROJECTION

TERMS OF USE: The Mapping Services portal is to provide the most accurate and current information possible. Map data is compiled from numerous sources with varying dates of publication and may vary slightly. The accuracy, currency, and completeness of the information is not guaranteed. The information shown on this map was last updated on July 2024. Map data: © 2024 Esri. All rights reserved. For more information on the terms of use, please visit <https://www.esri.com/en-us/about/esri-terms-of-use>.

COPIES OF THIS MAP ARE AVAILABLE TO THE PUBLIC AT NO CHARGE. FOR MORE INFORMATION, CONTACT US TO ORDER: maps@ncdot.gov OR [919.790.7000](tel:9197907000).