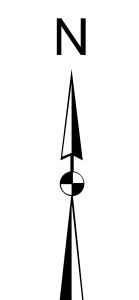
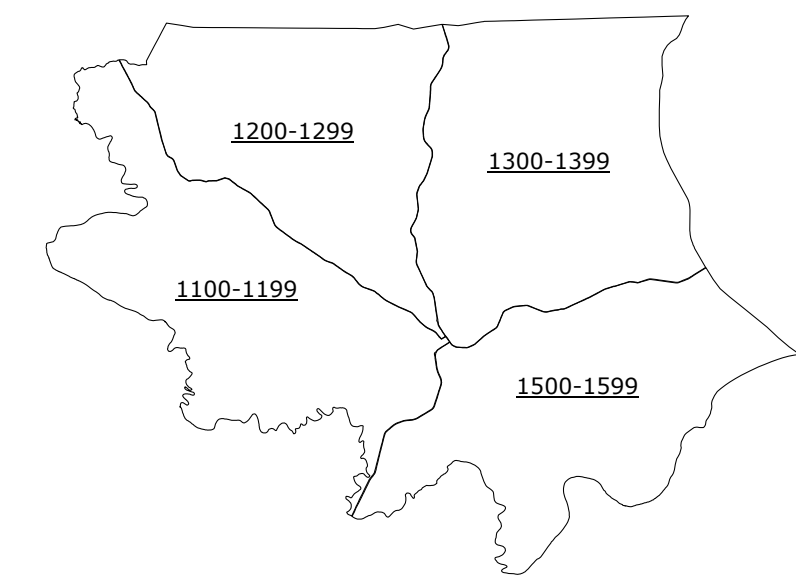


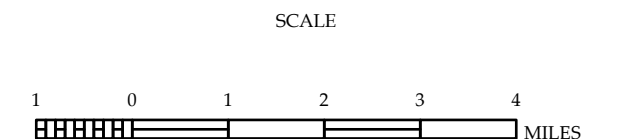
**LEGEND**

INTERSTATE	US	NC	Unimproved Hwy
Blue Ridge Parkway			
Unimproved Road			
Hard Shouldered Road			
MSA System Road			
Professionally Drawn Road			
Projected Location			
Interstate			
US Numbered Highway			
NC Numbered Highway			
US Numbered Bicycle Route			
NC Numbered Bicycle Route			
Interstate Exit Ramp			
Secondary Road Number			
Utility Lines			
Railroad Line			
Railroad Station			
Post Office			
State Line			
County Line			
Smoothed Urban Boundaries			
City Limits			
Ferry Route and Ramp			
Narrow Creek or Stream			
Wide River or Creek			
Reservoir, Pond or Lake			
Dam or Dam With Lock			
Waterfall			
Swamp			
Community			
County Seat			
School			
College or University			
Hospital			
County Government			
Church			
Church with Cemetery			
Cemetery			
Public Station			
Correction or Penal Institution			
Quarry			
Mine or Pit			
Highway Garage or Maintenance Yard			
Highway Shop or Rest Office			
Military Post			
Warehouse			
Fabrication			
Historical Site			
Post Office			
State Park			
Lighthouse			
Mountain Summit			
Mountain Gap			
Rest Area			
Visitor Center Area			
Wildlife Center Area			
Airport			
Military Airport			
National State Forest Boundary			
Wildlife Refuge			
National State Park Boundary			
Game Lands Boundary			
Military Reservation Boundary			
Indian Reservation Boundary			



**BERTIE COUNTY**  
**NORTH CAROLINA**  
**BRIDGE LOCATION MAP**

PREPARED BY THE  
 NORTH CAROLINA DEPARTMENT OF TRANSPORTATION  
 OPERATIONS PROGRAM MANAGEMENT UNIT - MAPPING SECTION  
 IN COOPERATION WITH THE  
 U.S. DEPARTMENT OF TRANSPORTATION  
 FEDERAL HIGHWAY ADMINISTRATION



NORTH CAROLINA PLANE COORDINATE SYSTEM  
 LAMBERT CONFORMAL CONIC PROJECTION

COPIES OF THIS MAP ARE AVAILABLE TO THE PUBLIC AT NOMINAL COST. CONTACT US TO ORDER:  
[https://connect.ncdot.gov/resources/StateMapping/Pages/Ordering\\_Maps.aspx](https://connect.ncdot.gov/resources/StateMapping/Pages/Ordering_Maps.aspx)  
 (919) 814-4492

TERMS OF USE: The Mapping Section's goal is to provide the most accurate and current information possible. Map data is compiled from numerous sources with varying dates of publication and map accuracy standards. As a result, the accuracy, currency, and completeness of the data provided will vary. The North Carolina Department of Transportation shall not be held liable for any errors in the map data. This map cannot be construed to be a legal document. The information shown on this map was last updated in June 2024. For digital copies of this map or additional map products, visit <https://connect.ncdot.gov/resources/StateMapping>.