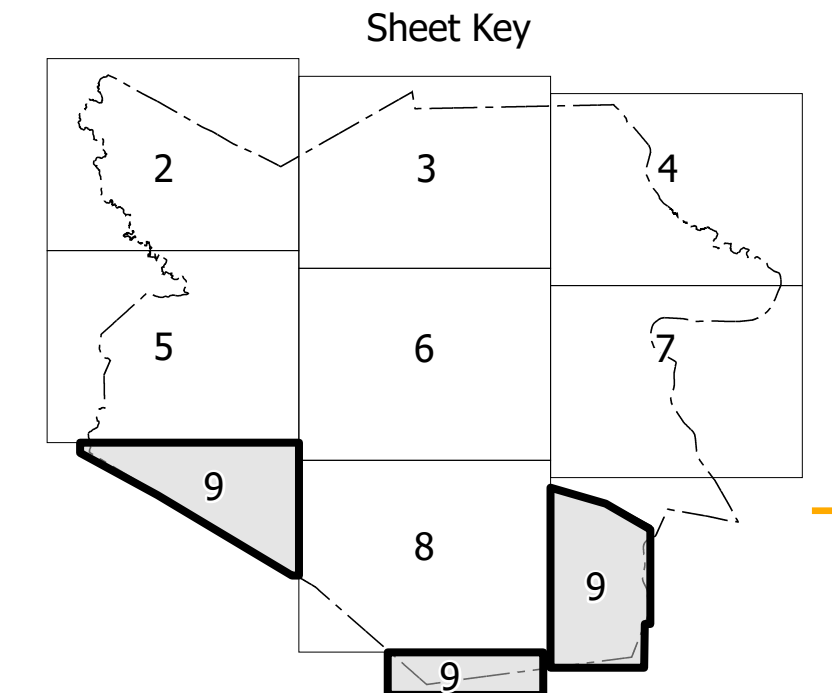




THESE DATA WERE OBTAINED FROM THE STATE OF NORTH CAROLINA'S OFFICIAL RECORDS. THE DATA IS PROVIDED AS IS, WITHOUT WARRANTY OF ANY KIND, INCLUDING MERCHANTABILITY. THE USER ASSUMES ALL LIABILITY FOR ANY DAMAGE, INCLUDING CONSEQUENTIAL DAMAGES, ARISING FROM THE USE OF THESE DATA. THE DATA IS NOT TO BE USED FOR ANY PURPOSE OTHER THAN THAT FOR WHICH IT WAS PROVIDED. THE DATA IS NOT TO BE REPRODUCED OR TRANSMITTED IN ANY FORM OR BY ANY MEANS, ELECTRONIC OR MECHANICAL, INCLUDING PHOTOCOPYING, RECORDING, OR BY ANY INFORMATION STORAGE AND RETRIEVAL SYSTEM. THE DATA IS NOT TO BE USED FOR ANY PURPOSE OTHER THAN THAT FOR WHICH IT WAS PROVIDED. THE DATA IS NOT TO BE REPRODUCED OR TRANSMITTED IN ANY FORM OR BY ANY MEANS, ELECTRONIC OR MECHANICAL, INCLUDING PHOTOCOPYING, RECORDING, OR BY ANY INFORMATION STORAGE AND RETRIEVAL SYSTEM.

THESE DATA WERE OBTAINED FROM THE STATE OF NORTH CAROLINA'S OFFICIAL RECORDS. THE DATA IS PROVIDED AS IS, WITHOUT WARRANTY OF ANY KIND, INCLUDING MERCHANTABILITY. THE USER ASSUMES ALL LIABILITY FOR ANY DAMAGE, INCLUDING CONSEQUENTIAL DAMAGES, ARISING FROM THE USE OF THESE DATA. THE DATA IS NOT TO BE USED FOR ANY PURPOSE OTHER THAN THAT FOR WHICH IT WAS PROVIDED. THE DATA IS NOT TO BE REPRODUCED OR TRANSMITTED IN ANY FORM OR BY ANY MEANS, ELECTRONIC OR MECHANICAL, INCLUDING PHOTOCOPYING, RECORDING, OR BY ANY INFORMATION STORAGE AND RETRIEVAL SYSTEM. THE DATA IS NOT TO BE USED FOR ANY PURPOSE OTHER THAN THAT FOR WHICH IT WAS PROVIDED. THE DATA IS NOT TO BE REPRODUCED OR TRANSMITTED IN ANY FORM OR BY ANY MEANS, ELECTRONIC OR MECHANICAL, INCLUDING PHOTOCOPYING, RECORDING, OR BY ANY INFORMATION STORAGE AND RETRIEVAL SYSTEM.



LEGEND

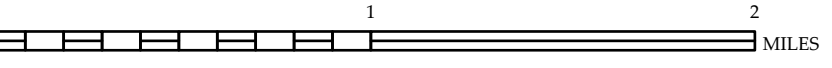
INTERSTATE	US	NC	Divided Hwy	BRIDGE
			Undivided Hwy	CITY BRIDGE
			BLUE RIDGE PARKWAY	CITY SIGN
			UNPAVED SURFACED ROAD	CITY CULVERT
			LEASER SURFACED ROAD	CITY CULVERT
			NON-SYSTEM ROAD	CITY CULVERT
			PROVISIONALLY DRAWN ROAD	CITY CULVERT
			PROJECTED LOCATION	CITY CULVERT
			INTERSECTION DISTANCE	CITY CULVERT
			INTERSTATE HIGHWAY	CITY CULVERT
			U.S. NUMBERED HIGHWAY	CITY CULVERT
			N.C. NUMBERED HIGHWAY	CITY CULVERT
			U.S. NUMBERED BICYCLE ROUTE	CITY CULVERT
			N.C. NUMBERED BICYCLE ROUTE	CITY CULVERT
			INTERSTATE INTERCHANGE NUMBER	CITY CULVERT
			SECONDARY ROAD NUMBER	CITY CULVERT
			UTILITY LINES	CITY CULVERT
			RAILROAD STATION	CITY CULVERT
			RAILROAD STATION	CITY CULVERT
			STATE LINE	CITY CULVERT
			COUNTY LINE	CITY CULVERT
			SMOOTHED URBAN BOUNDARIES	CITY CULVERT
			CITY LIMITS	CITY CULVERT
			FERRY ROUTE AND RAMP	CITY CULVERT
			NARROW CREEK OR STREAM	CITY CULVERT
			WIDE RIVER OR CREEK	CITY CULVERT
			RESERVOIR, POND OR LAKE W/ ISLAND	CITY CULVERT
			DAM OR DAM WEILOCK	CITY CULVERT
			WATERFALL	CITY CULVERT
			SWAMP	CITY CULVERT
			COMMUNITY	CITY CULVERT
			COUNTY SEAT	CITY CULVERT
			SCHOOL	CITY CULVERT
			COLLEGE OR UNIVERSITY	CITY CULVERT
			HOSPITAL	CITY CULVERT
			COAST GUARD STATION	CITY CULVERT
			CHURCH	CITY CULVERT
			CHURCH WITH CEMETERY	CITY CULVERT
			CEMETERY	CITY CULVERT
			PARK STATION	CITY CULVERT
			CORRECTION OR PENAL INSTITUTION	CITY CULVERT
			QUARRY	CITY CULVERT
			MINE OR PIT	CITY CULVERT
			HIGHWAY GARAGE OR MAINT. YARD	CITY CULVERT
			HIGHWAY DIV. OR DIST. OFFICE	CITY CULVERT
			MILITARY POST	CITY CULVERT
			WEIGH STATION	CITY CULVERT
			FAIRGROUNDS	CITY CULVERT
			HISTORICAL SITE	CITY CULVERT
			POINTS OF INTEREST	CITY CULVERT
			POST OFFICE	CITY CULVERT
			STATE FOREST	CITY CULVERT
			LIGHTHOUSE	CITY CULVERT
			MOUNTAIN SUMMIT	CITY CULVERT
			MOUNTAIN GAP	CITY CULVERT
			OVERLOOK	CITY CULVERT
			REST AREA	CITY CULVERT
			VISITOR CTR. REST AREA	CITY CULVERT
			WELCOME CTR. REST AREA	CITY CULVERT
			AIRPORT	CITY CULVERT
			MILITARY AIRPORT	CITY CULVERT
			NATIONAL STATE FOREST BOUNDARY	CITY CULVERT
			WILDLIFE REFUGE	CITY CULVERT
			NATIONAL STATE PARK BOUNDARY	CITY CULVERT
			GAME LANDS BOUNDARY	CITY CULVERT
			MILITARY RESERVATION BOUNDARY	CITY CULVERT
			INDIAN RESERVATION BOUNDARY	CITY CULVERT

BEAUFORT COUNTY
 NORTH CAROLINA
BRIDGE LOCATION MAP

PREPARED BY THE
 NORTH CAROLINA DEPARTMENT OF TRANSPORTATION
 OPERATIONS PROGRAM MANAGEMENT UNIT - MAPPING SECTION
 IN COOPERATION WITH THE
 U.S. DEPARTMENT OF TRANSPORTATION
 FEDERAL HIGHWAY ADMINISTRATION

SCALE



NORTH CAROLINA PLANE COORDINATE SYSTEM
 LAMBERT CONFORMAL CONIC PROJECTION