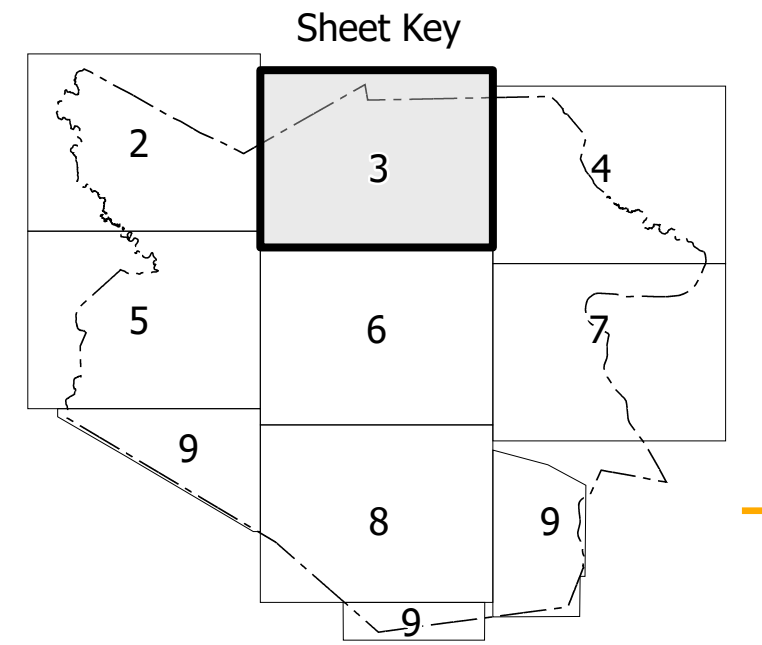
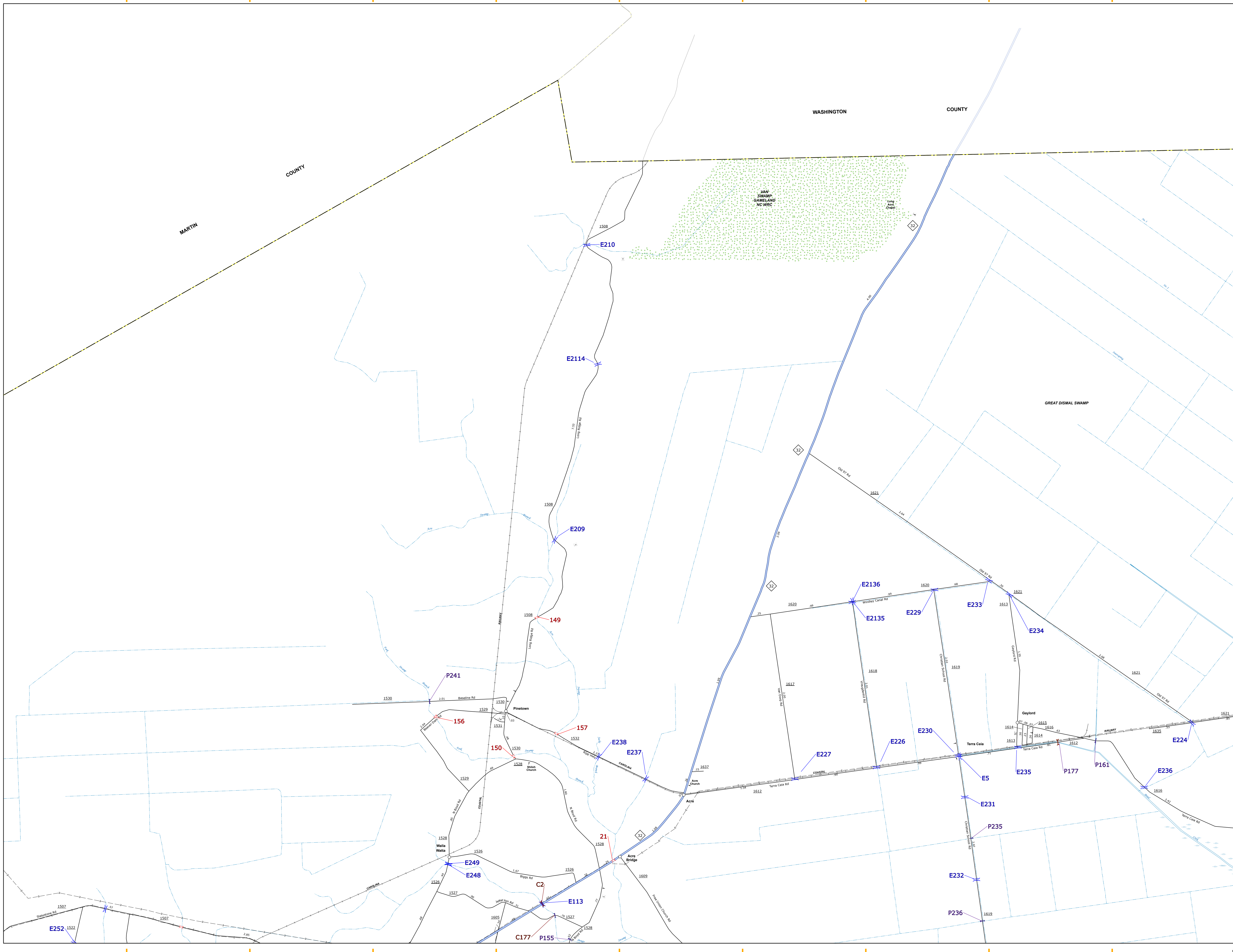


30 31 32 33 34 35 36 37 38 39

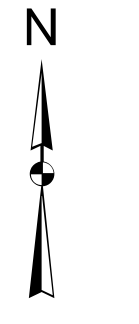
A B C D E F G H

THIS IS A PRELIMINARY MAP. THE DATA IS BASED ON THE BEST AVAILABLE INFORMATION AND IS SUBJECT TO CHANGE WITHOUT NOTICE. THE USER SHALL BE RESPONSIBLE FOR VERIFYING THE ACCURACY OF THE DATA. THE INFORMATION ON THIS MAP WAS OBTAINED FROM THE FOLLOWING SOURCES: AERIAL PHOTOGRAPHS, FIELD SURVEYS, AND PUBLIC RECORDS. THE INFORMATION ON THIS MAP WAS OBTAINED FROM THE FOLLOWING SOURCES: AERIAL PHOTOGRAPHS, FIELD SURVEYS, AND PUBLIC RECORDS.

COPYRIGHT © 2015 BY THE NORTH CAROLINA DEPARTMENT OF TRANSPORTATION. ALL RIGHTS RESERVED. THIS MAP IS A PRODUCT OF THE NORTH CAROLINA DEPARTMENT OF TRANSPORTATION'S OPERATIONS PROGRAM MANAGEMENT UNIT - MAPPING SECTION. THE INFORMATION ON THIS MAP WAS OBTAINED FROM THE FOLLOWING SOURCES: AERIAL PHOTOGRAPHS, FIELD SURVEYS, AND PUBLIC RECORDS.

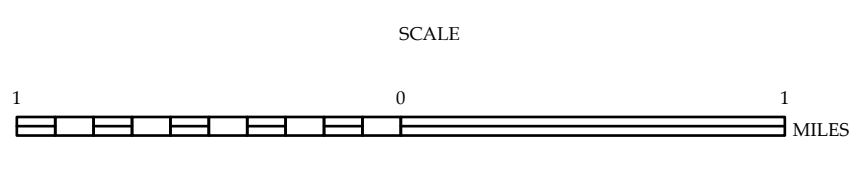


- LEGEND**
- | | | | |
|-----------------------------------|----|---------------|-------------------------------|
| INTERSTATE US | NC | Divided Hwy | BRIDGE |
| BLUE RIDGE PARKWAY | | Undivided Hwy | CITY BRIDGE |
| UNPAVED SURFACED ROAD | | | CITY SIGN |
| HEAD-TO-HEAD ROAD | | | "C" CULVERT |
| NON-SYSTEM ROAD | | | "C" CITY CULVERT |
| PROFESSIONALLY DRAWN ROAD | | | "C" CULVERT |
| PROJECTED LOCATION | | | "D" PEDESTRIAN BRIDGE |
| INTERSECTION DISTANCE | | | "D" NON-SIBB PIPE |
| INTERSTATE HIGHWAY | | | "D" FERRY RAMP |
| U.S. NUMBERED HIGHWAY | | | "F" FEDERAL BRIDGE |
| N.C. NUMBERED HIGHWAY | | | "F" NON-SYSTEM MAINT BY NCDOT |
| U.S. NUMBERED BICYCLE ROUTE | | | "L" CANTILEVER SIGN |
| N.C. NUMBERED BICYCLE ROUTE | | | "M" PRIVATE STRUCTURE |
| INTERSTATE INTERCHANGE NUMBER | | | "N" NCDOT OVERPASS STRUCTURE |
| SECONDARY ROAD NUMBER | | | "O" PAVEMENT ON PILES |
| UTILITY LINES | | | "P" CITY PIPE |
| RAILROAD LINE | | | "P" PIPE |
| RAILROAD STATION | | | "R" RAILROAD BRIDGE |
| INSET AREA | | | "S" OVERHEAD SIGN |
| STATE LINE | | | "T" TUNNEL |
| COUNTY LINE | | | "U" PEDESTRIAN UNDERPASS |
| SMOOTHED URBAN BOUNDARIES | | | "V" VEHICULAR UNDERPASS |
| CITY LIMITS | | | "W" PEDESTRIAN WALKWAY |
| FERRY RAMP AND RAMP | | | "T" T-POLLS SIGN |
| NARROW CREEK OR STREAM | | | |
| WIDE RIVER OR CREEK | | | |
| RESERVOIR, POND OR LAKE W/ ISLAND | | | |
| DAM OR DAM WEILOCK | | | |
| WATERFALL | | | |
| SWAMP | | | |
| COMMUNITY | | | |
| COUNTRY MEAT | | | |
| SCHOOL | | | |
| COLLEGE OR UNIVERSITY | | | |
| HOSPITAL | | | |
| COAST GUARD STATION | | | |
| CHURCH | | | |
| CHURCH WITH CEMETERY | | | |
| CEMETERY | | | |
| PARKING STATION | | | |
| CORRECTION OR PENAL INSTITUTION | | | |
| QUARRY | | | |
| MINE OR PIT | | | |
| HIGHWAY GARAGE OR MAINT. YARD | | | |
| HIGHWAY DIV. OR DIST. OFFICE | | | |
| MILITARY POST | | | |
| WEIGH STATION | | | |
| FAIRGROUNDS | | | |
| HISTORICAL SITE | | | |
| POINTS OF INTEREST | | | |
| POST OFFICE | | | |
| STATE FOREST | | | |
| LIGHTHOUSE | | | |
| MOUNTAIN SUMMIT | | | |
| MOUNTAIN GAP | | | |
| OVERLOOK | | | |
| REST AREA | | | |
| VISITOR CTR/REST AREA | | | |
| WELCOME CTR/REST AREA | | | |
| AIRPORT | | | |
| MILITARY AIRPORT | | | |
| NATIONAL STATE FOREST BOUNDARY | | | |
| WILDLIFE REFUGE | | | |
| NATIONAL STATE PARK BOUNDARY | | | |
| GAME LANDS BOUNDARY | | | |
| MILITARY RESERVATION BOUNDARY | | | |
| INDIAN RESERVATION BOUNDARY | | | |



BEAUFORT COUNTY NORTH CAROLINA BRIDGE LOCATION MAP

PREPARED BY THE
NORTH CAROLINA DEPARTMENT OF TRANSPORTATION
OPERATIONS PROGRAM MANAGEMENT UNIT - MAPPING SECTION
IN COOPERATION WITH THE
U.S. DEPARTMENT OF TRANSPORTATION
FEDERAL HIGHWAY ADMINISTRATION



NORTH CAROLINA PLANE COORDINATE SYSTEM
LAMBERT CONFORMAL CONIC PROJECTION

30 31 32 33 34 35 36 37 38 39