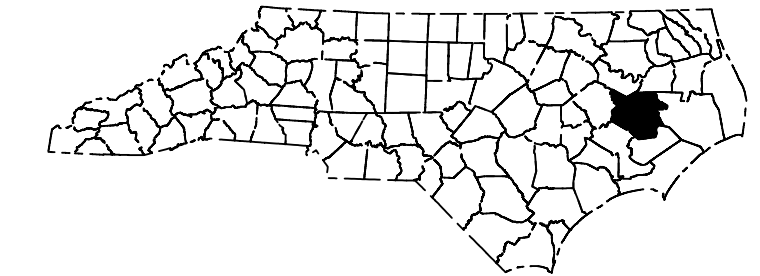
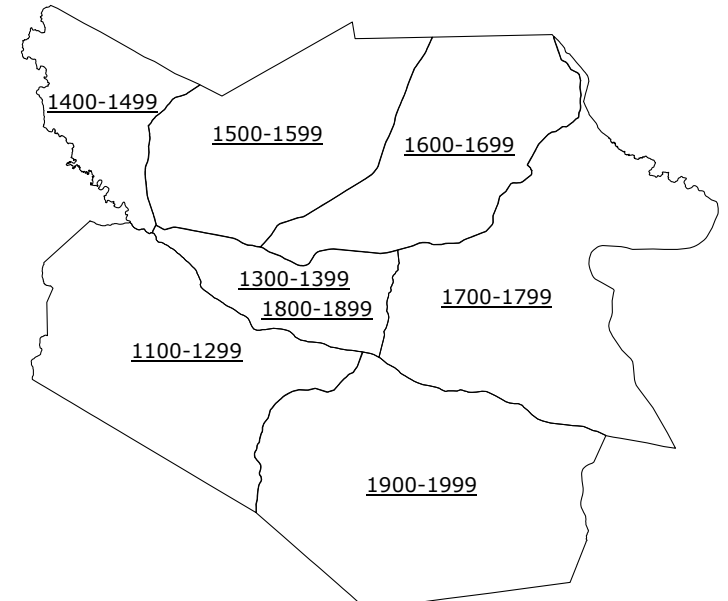


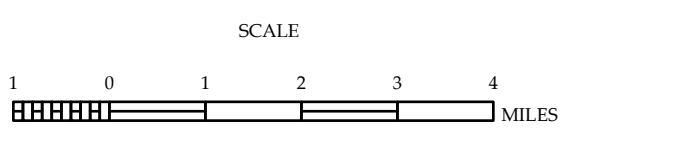

LEGEND

INTERSTATE US	NC	Divided Hwy	BRIDGE
		Undivided Hwy	CITY BRIDGE
BLUE RIDGE PARKWAY			CITY SIGN
UNPAVED SURFACED ROAD			CITY CULVERT
HAZARD SURFACED ROAD			CITY CULVERT
NON-SYSTEM ROAD			DRAW BRIDGE
PROFESSIONALLY DRAWN ROAD			"D" PEDESTRIAN BRIDGE
PROJECTED LOCATION			"D" NON-SIBB PIPE
INTERSECTION DISTANCE			"D" FERRY RAMP
INTERSTATE HIGHWAY	U.S. NUMBERED HIGHWAY		"D" FEDERAL BRIDGE
U.S. NUMBERED HIGHWAY	N.C. NUMBERED HIGHWAY		"D" NON-SYSTEM MAINT BY NCDOT
U.S. NUMBERED BICYCLE ROUTE	N.C. NUMBERED BICYCLE ROUTE		"L" CANTILEVER SIGN
SECONDARY ROAD NUMBER	INTERSTATE INTERCHANGE NUMBER		"M" PRIVATE STRUCTURE
UTILITY LINES			"N" NCDOT OVERPASS STRUCTURE
RAILROAD LINE			"P" CITY PIPE
RAILROAD STATION			"P" PIPE
INSET AREA			"R" RAILROAD BRIDGE
STATE LINE			"S" OVERHEAD SIGN
COUNTY LINE			"T" TUNNEL
SMOOTHED URBAN BOUNDARIES			"U" PEDESTRIAN UNDERPASS
CITY LIMITS			"V" VEHICULAR UNDERPASS
FERRY ROUTE AND RAMP			"W" PEDESTRIAN WALKWAY
NARROW CREEK OR STREAM			"T" T-POLE SIGN
WIDE RIVER OR CREEK			
RESERVOIR, POND OR LAKE W/ ISLAND			
DAM OR DAM WITH LOCK			
WATERFALL			
SWAMP			
COMMUNITY			
COUNTY SEAT			
SCHOOL			
COLLEGE OR UNIVERSITY			
HOSPITAL			
COAST GUARD STATION			
CHURCH			
CHURCH WITH CEMETERY			
CEMETERY			
PARKING STATION			
CORRECTION OR PENAL INSTITUTION			
QUARRY			
MINE OR PIT			
HIGHWAY GARAGE OR MAINT. YARD			
HIGHWAY DIV. OR DIST. OFFICE			
MILITARY POST			
WEIGH STATION			
FAIRGROUNDS			
HISTORICAL SITE			
POINTS OF INTEREST			
POST OFFICE			
STATE FOREST			
LIGHTHOUSE			
MOUNTAIN SUMMIT			
MOUNTAIN GAP			
OVERLOOK			
REST AREA			
VISITOR CENTER REST AREA			
WELCOME CENTER REST AREA			
AIRPORT			
MILITARY AIRPORT			
NATIONAL STATE FOREST BOUNDARY			
WILDLIFE REFUGE			
NATIONAL STATE PARK BOUNDARY			
GAME LANDS BOUNDARY			
MILITARY RESERVATION BOUNDARY			
INDIAN RESERVATION BOUNDARY			



**BEAUFORT COUNTY
NORTH CAROLINA
BRIDGE LOCATION MAP**

PREPARED BY THE
NORTH CAROLINA DEPARTMENT OF TRANSPORTATION
OPERATIONS PROGRAM MANAGEMENT UNIT - MAPPING SECTION
IN COOPERATION WITH THE
U.S. DEPARTMENT OF TRANSPORTATION
FEDERAL HIGHWAY ADMINISTRATION



COPIES OF THIS MAP ARE AVAILABLE TO THE PUBLIC AT NOMINAL COST. CONTACT US TO ORDER: transportation@ncdot.gov

TERMS OF USE: The Mapping Section's goal is to provide the most accurate and current information possible. Map data is compiled from numerous sources with varying dates of publication and map accuracy standards. As a result, the accuracy, currency, and completeness of the data provided will vary. The North Carolina Department of Transportation shall not be held liable for any errors in the map data. This map cannot be construed to be a legal document. The information shown on this map was last updated in June 2024. For digital copies of this map or additional map products, visit <https://www.ncdot.gov/resources/State-Mapping/Pages/Ordering-Maps.aspx> (919) 854-4400

NORTH CAROLINA PLANE COORDINATE SYSTEM
LAMBERT CONFORMAL CONIC PROJECTION
SHEET 1 OF 9