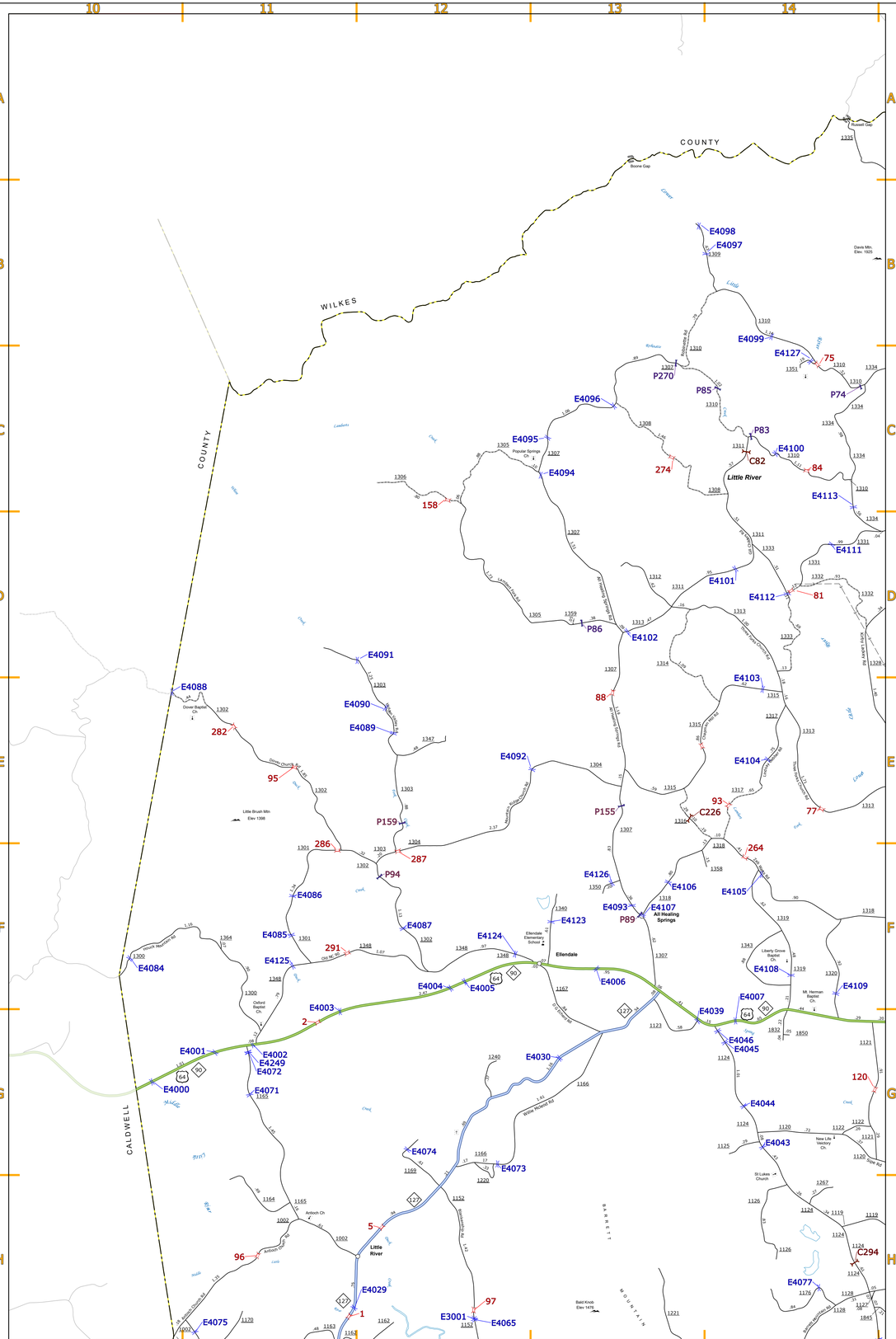

Sheet Key

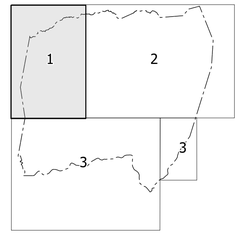

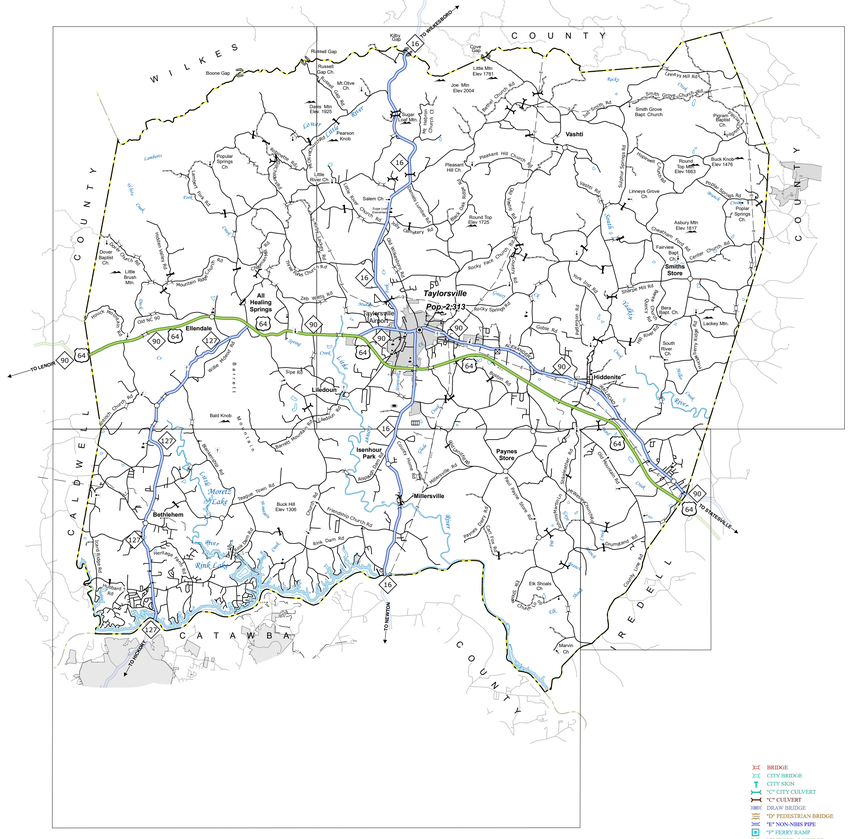

LEGEND

INTERSTATE US NC
Divided Hwy
Undivided Hwy
BLUE RIDGE PARKWAY
UNPAVED SURFACED ROAD
HARD SURFACED ROAD
NON-SYSTEM ROAD
PROVISIONALLY DRAWN ROAD
PROJECTED LOCATION
INTERSECTION DISTANCE
STANDARD ROAD BRIDGE
RAILROAD BRIDGE
DRAW SPAN ON BRIDGE
PEDESTRIAN BRIDGE
PEDESTRIAN WALKWAY
PEDESTRIAN UNDERPASS
VEHICULAR UNDERPASS
TUNNEL
CULVERT
PIPE
INTERSTATE HIGHWAY
U.S. NUMBERED HIGHWAY
N.C. NUMBERED HIGHWAY
U.S. NUMBERED BICYCLE ROUTE
N.C. NUMBERED BICYCLE ROUTE
INTERSTATE INTERCHANGE NUMBER
SECONDARY ROAD NUMBER
UTILITY LINES
RAILROAD LINE
RAILROAD STATION
INSET AREA
STATE LINE
COUNTY LINE
NMOOTHED URBAN BOUNDARIES
CITY LIMITS
FERRY ROUTE AND RAMP
NARROW CREEK OR STREAM
WIDE RIVER OR CREEK
RESERVOIR, POND OR LAKE W/ ISLAND
DAM OR DAM WITH LOCK
WATERFALL
SWAMP
COMMUNITY
COUNTY SEAT
SCHOOL
COLLEGE OR UNIVERSITY
HOSPITAL
COAST GUARD STATION
CHURCH
CHURCH WITH CEMETERY
CEMETERY
PATROL STATION
CORRECTION OR PENAL INSTITUTION
QUARRY
MINE OR PIT
HIGHWAY GARAGE OR MAINT. YARD
HIGHWAY DIV. OR DIST. OFFICE
MILITARY POST
WEIGH STATION
FAIRGROUNDS
HISTORIC SITE
POINTS OF INTEREST
POST OFFICE
STATE FOREST
LIGHTHOUSE
MOUNTAIN SUMMIT
MOUNTAIN GAP
OVERLOOK
REST AREA
VISITOR CTR REST AREA
WELCOME CTR REST AREA
AIRPORT
MILITARY AIRPORT
NATIONAL / STATE FOREST BOUNDARY
WILDLIFE REFUGE
NATIONAL / STATE PARK BOUNDARY
GAME LANDS BOUNDARY
MILITARY RESERVATION BOUNDARY
INDIAN RESERVATION BOUNDARY

BRIDGE
CITY BRIDGE
CITY SIGN
"C" CITY CULVERT
"C" CULVERT
"D" PEDESTRIAN BRIDGE
"E" NON-NBS PIPE
"F" FERRY RAMP
"G" FEDERAL BRIDGE
"H" NON-SYSTEM MAINT BY NCDOT
"L" CANTILEVER SIGN
"M" PRIVATE STRUCTURE
"N" NCDOT OVERPASS STRUCTURE
"O" PAVEMENT ON PILES
"P" CITY PIPE
"S" PIPE
"U" RAILROAD BRIDGE
"S" OVERHEAD SIGN
"T" TUNNEL
"U" PEDESTRIAN UNDERPASS
"V" VEHICULAR UNDERPASS
"W" PEDESTRIAN WALKWAY
"Y" T-POLE SIGN

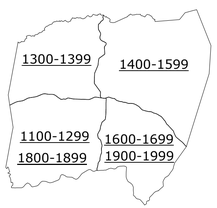

N

ALEXANDER COUNTY
NORTH CAROLINA
BRIDGE LOCATION MAP

PREPARED BY THE
NORTH CAROLINA DEPARTMENT OF TRANSPORTATION
OPERATIONS PROGRAM MANAGEMENT UNIT - MAPPING SECTION
IN COOPERATION WITH THE
U.S. DEPARTMENT OF TRANSPORTATION
FEDERAL HIGHWAY ADMINISTRATION

SCALE

1 0 1 2 3 4 MILES

SCALE FOR ENLARGEMENTS

1 0 1 MILES

NORTH CAROLINA PLANE COORDINATE SYSTEM
LAMBERT CONFORMAL CONIC PROJECTION

SHEET 1 OF 3

DIVISION 12 DISTRICT 2 ALEXANDER COUNTY NORTH CAROLINA FIPS 003

COPIES OF THIS MAP ARE AVAILABLE TO THE
PUBLIC AT NOMINAL COST. CONTACT US TO ORDER:
mappingsupport@ncdot.gov
https://connect.ncdot.gov/resources/State-Mapping/Pages/Ordering-Maps.aspx
(919) 834-8480

TERMS OF USE: The Mapping Section's goal is to provide the most accurate and current information possible. Map data is compiled from numerous sources with varying dates of publication and map accuracy standards. As a result, the accuracy, currency, and completeness of the data provided will vary. The North Carolina Department of Transportation shall not be held liable for any errors in the map data. This map cannot be construed to be a legal document. The information shown on this map was last updated in June 2024.
For digital copies of this map or additional map products, visit https://connect.ncdot.gov/resources/State-Mapping