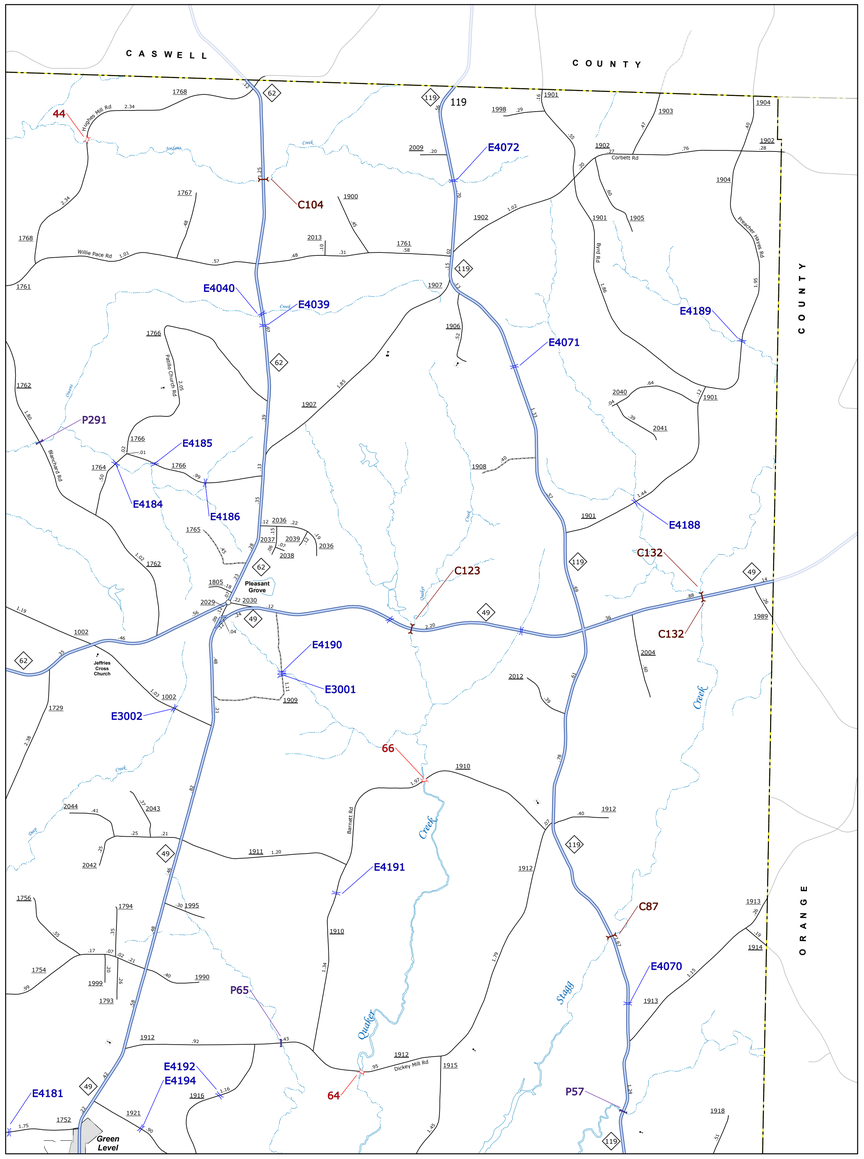

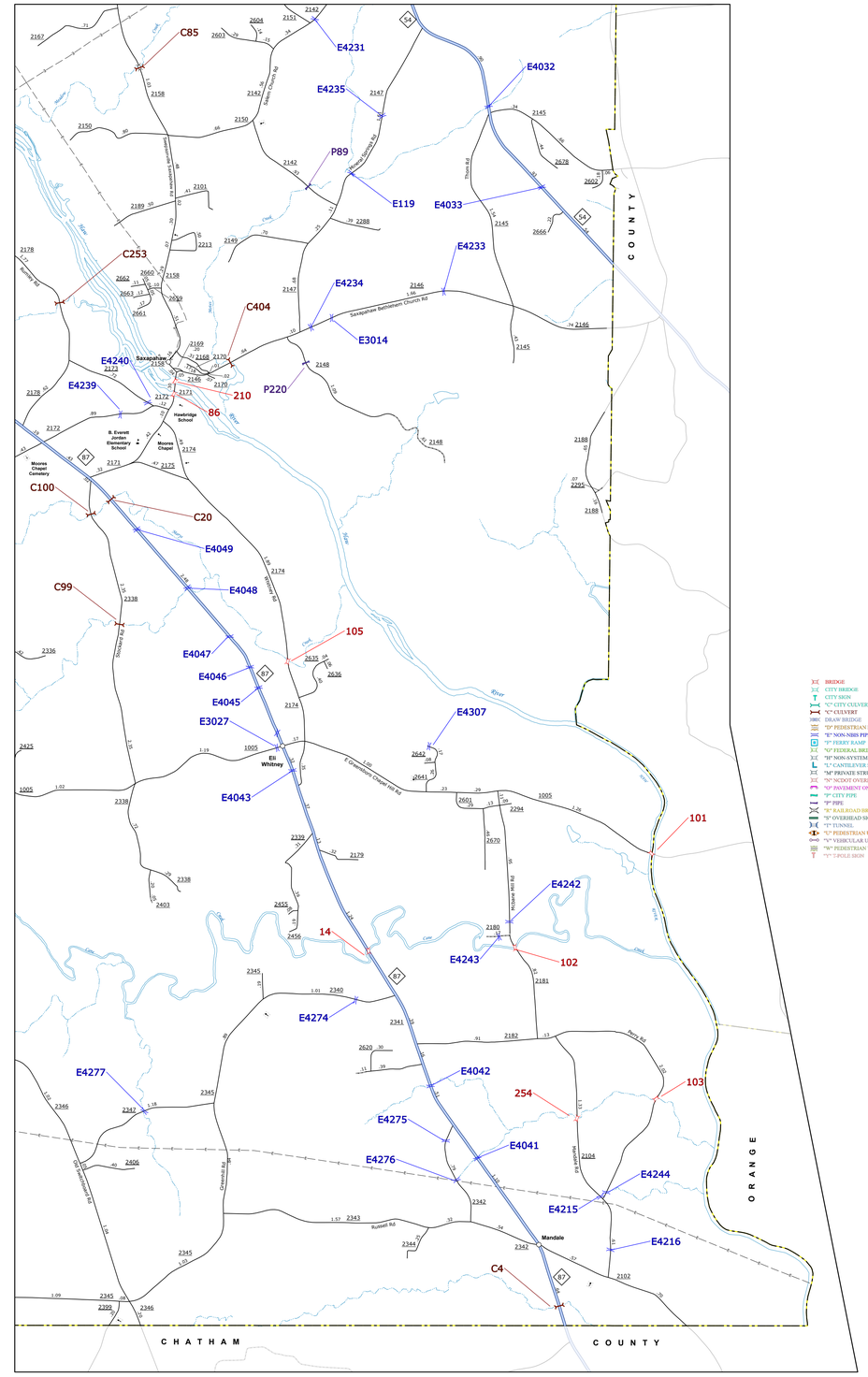

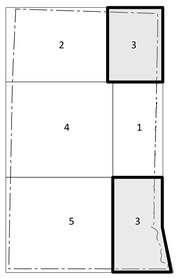

LEGEND

INTERSTATE US NC — Divided Hwy / Undivided Hwy

BLUE RIDGE PARKWAY
UNPAVED SURFACED ROAD
HARD SURFACED ROAD
NON-SYSTEM ROAD
PROVISIONALLY DRAWN ROAD
PROJECTED LOCATION
INTERSECTION DISTANCE
INTERSTATE HIGHWAY
U.S. NUMBERED HIGHWAY
N.C. NUMBERED HIGHWAY
U.S. NUMBERED BICYCLE ROUTE
N.C. NUMBERED BICYCLE ROUTE
INTERSTATE INTERCHANGE NUMBER
SECONDARY ROAD NUMBER
UTILITY LINES
RAILROAD LINE
RAILROAD STATION
INSET AREA
STATE LINE
COUNTY LINE
SMOOTHED URBAN BOUNDARIES
CITY LIMITS
FERRY ROUTE AND RAMP
NARROW CREEK OR STREAM
WIDE RIVER OR CREEK
RESERVOIR, POND OR LAKE W/ ISLAND
DAM OR DAM WITH LOCK
WATERFALL
SWAMP
COMMUNITY
COUNTY SEAT
SCHOOL
COLLEGE OR UNIVERSITY
HOSPITAL
COAST GUARD STATION
CHURCH
CHURCH WITH CEMETERY
CEMETERY
PATROL STATION
CORRECTION OR PENAL INSTITUTION
QUARRY
MINE OR PIT
HIGHWAY GARAGE OR MAINT. YARD
HIGHWAY DIV. OR DIST. OFFICE
MILITARY POST
WEIGH STATION
FAIRGROUNDS
HISTORICAL SITE
POINTS OF INTEREST
POST OFFICE
STATE FOREST
LIGHTHOUSE
MOUNTAIN SUMMIT
MOUNTAIN GAP
OVERLOOK
REST AREA
VISITOR CTR/REST AREA
WELCOME CTR/REST AREA
AIRPORT
MILITARY AIRPORT

NATIONAL / STATE FOREST BOUNDARY
WILDLIFE REFUGE
NATIONAL / STATE PARK BOUNDARY
GAME LANDS BOUNDARY
MILITARY RESERVATION BOUNDARY
INDIAN RESERVATION BOUNDARY

BRIDGE
CITY BRIDGE
CITY SIGN
"C" CITY CULVERT
"C" CULVERT
DRAW BRIDGE
"D" PEDESTRIAN BRIDGE
"E" NON-NBIS PIPE
"F" FERRY RAMP
"G" FEDERAL BRIDGE
"H" NON-SYSTEM MAINT BY NCDOT
"L" CANTILEVER SIGN
"M" PRIVATE STRUCTURE
"N" NCDOT OVERPASS STRUCTURE
"O" PAVEMENT ON PILES
"P" CITY PIPE
"P" PIPE
"Q" RAILROAD BRIDGE
"S" OVERHEAD SIGN
"T" TUNNEL
"U" PEDESTRIAN UNDERPASS
"V" VEHICULAR UNDERPASS
"W" PEDESTRIAN WALKWAY
"Y" T-POLE SIGN

N

ALAMANCE COUNTY
NORTH CAROLINA
BRIDGE LOCATION MAP

PREPARED BY THE
NORTH CAROLINA DEPARTMENT OF TRANSPORTATION
OPERATIONS PROGRAM MANAGEMENT UNIT - MAPPING SECTION
IN COOPERATION WITH THE
U.S. DEPARTMENT OF TRANSPORTATION
FEDERAL HIGHWAY ADMINISTRATION

SCALE
0 1 2 MILES

NORTH CAROLINA PLANE COORDINATE SYSTEM
LAMBERT CONFORMAL CONIC PROJECTION

TERMS OF USE: The Mapping Section's goal is to provide the most accurate and current information possible. Map data is compiled from the best available sources. The Mapping Section assumes no responsibility for the accuracy of the data delivered or the use of the data provided will vary. The North Carolina Department of Transportation shall not be held liable for any errors in the data provided and/or any losses incurred by anyone as a result of the data delivered or the use of the map data. This
For digital copies of this map or additional map products, visit https://connect.ncdot.gov/resources/State-Mapping

COPIES OF THIS MAP ARE AVAILABLE TO THE
PUBLIC AT NOMINAL COST. CONTACT US TO ORDER:
mapping@ncdot.gov
http://connect.ncdot.gov/resources/State-Mapping/Pages/Ordering-Maps.aspx
(919) 814-4590

SHEET 3 of 5

DIVISION 7 DISTRICT 1 ALAMANCE COUNTY NORTH CAROLINA FIPS 001