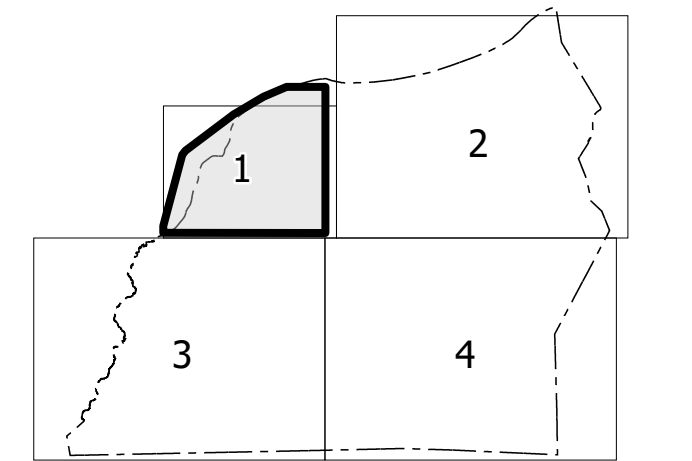


TERMS OF USE: The Mapping Section's goal is to provide the most accurate and most information possible. Map data is collected from numerous sources with varying degrees of accuracy. As a result, the accuracy, reliability, and completeness of these data cannot be guaranteed. The information shown on this map was last updated in June 2024. For digital copies of this map or additional map products, visit <https://www.ncdot.gov/transportation/transportation-services/mapping/Products.aspx>

COPIES OF THIS MAP ARE AVAILABLE TO THE PUBLIC AT THE OFFICE OF THE PLANNING AND TRANSPORTATION SECTION, 1100 S. HARRIS ST., RALEIGH, NC 27603.

Sheet Key

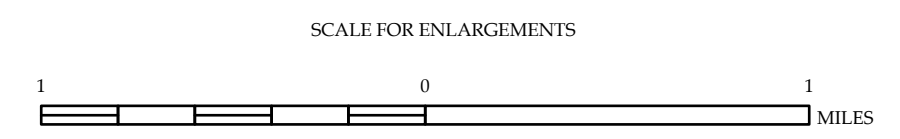
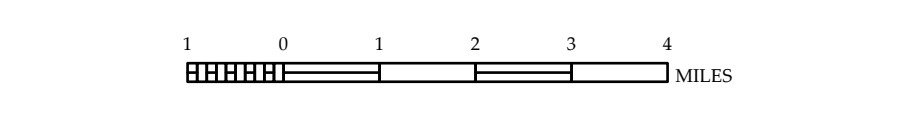


LEGEND

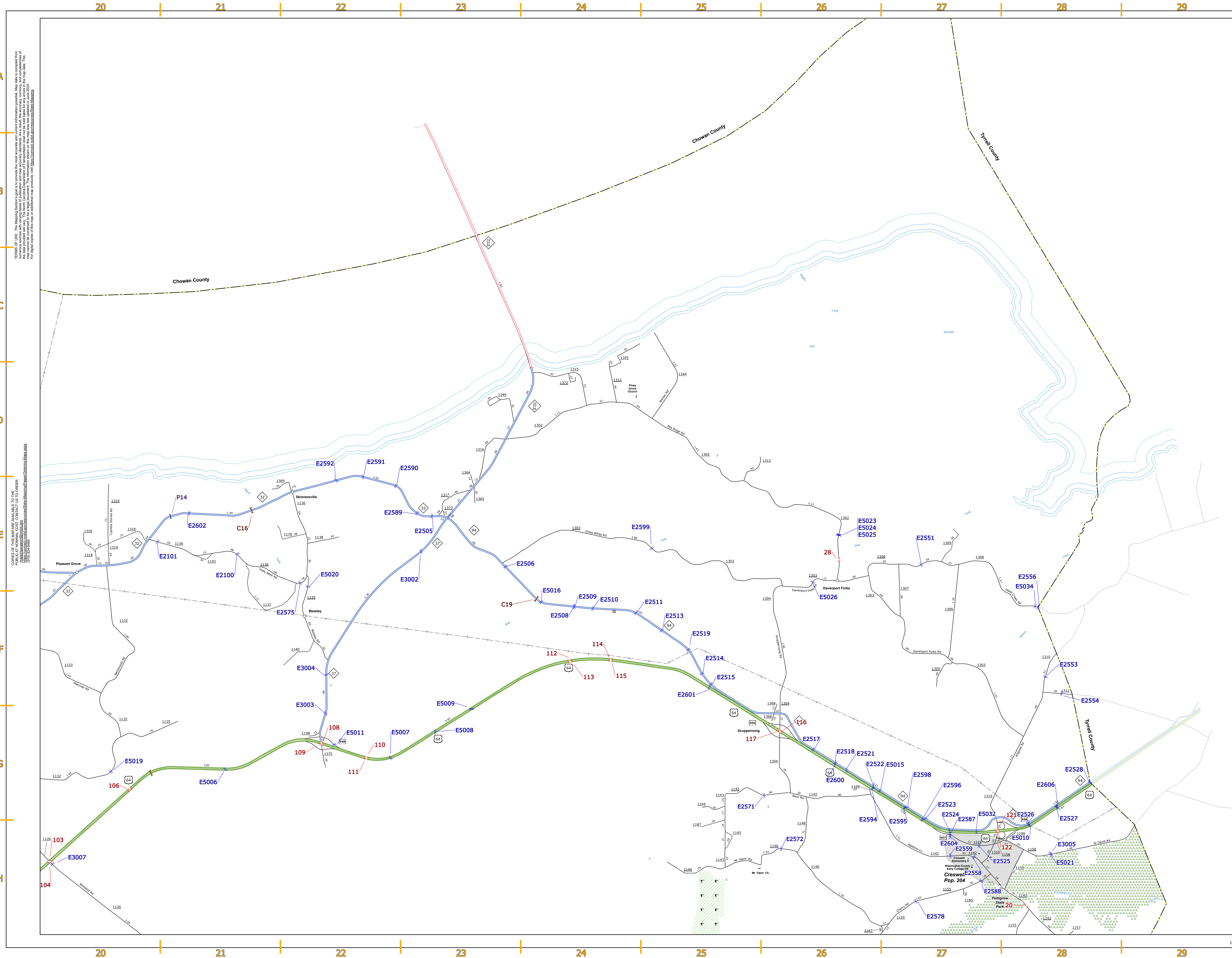
- INTERSTATE US
- STATE ROUTE US
- UNPAVED SUBSIDIZED ROAD
- ROAD-BUILDING ROAD
- NON-SYSTEM ROAD
- PROPOSED TRAIL CROSSING
- INTERSECTION DISTANCE
- INTERSTATE BRIDGE
- U.S. NUMBERED HIGHWAY
- N.C. NUMBERED HIGHWAY
- U.S. NUMBERED BIWAYLE ROUTE
- N.C. NUMBERED BIWAYLE ROUTE
- INTERSTATE INTERCHANGE NUMBER
- SECONDARY ROAD NUMBER
- UTILITY LINES
- RAILROAD LINE
- RAILROAD STATION
- STATE LINE
- CITY LINE
- INCORPORATED TOWN BOUNDARIES
- CITY LIMITS
- FERRY ROUTE AND KAMP
- NARROW CREEK OR TRAIL
- WIDE RIVER OR CREEK
- BEAUFORT SOUND OR LAKE W/ ISLAND
- DAM OR DAM WITH LOCK
- WATERFALL
- SWAMP
- COMMUNITY
- COUNTY SEAT
- SCHOOL
- COLLEGE OR UNIVERSITY
- HOSPITAL
- CORNER
- CORNER WITH CEMETERY
- CEMETERY
- PARK STATION
- CORRECTION OR PENAL INSTITUTION
- QUARRY
- MINE OR PIT
- HIGHWAY GARAGE OR MAINT. YARD
- HIGHWAY DIV. OR DIST. OFFICE
- MILITARY POST
- WEIGH STATION
- TOLBOOTH
- HISTORICAL SITE
- POINTS OF INTEREST
- POST OFFICE
- STATE FOREST
- LIGHTHOUSE
- MOUNTAIN SUMMIT
- MOUNTAIN GAP
- OVERLOOK
- REST AREA
- INTERIOR CTR. REST AREA
- WELCOME CTR. REST AREA
- ARMYPOST
- MILITARY AIRPORT
- NATIONAL STATE FOREST BOUNDARY
- WILDLIFE REFUGE
- NATIONAL STATE PARK BOUNDARY
- GAME LANDS BOUNDARY
- MILITARY RESERVATION BOUNDARY
- INDIAN RESERVATION BOUNDARY

**WASHINGTON COUNTY  
NORTH CAROLINA  
BRIDGE LOCATION MAP**

PREPARED BY THE  
NORTH CAROLINA DEPARTMENT OF TRANSPORTATION  
OPERATIONS PROGRAM MANAGEMENT UNIT - MAPPING SECTION  
IN COOPERATION WITH THE  
U.S. DEPARTMENT OF TRANSPORTATION  
FEDERAL HIGHWAY ADMINISTRATION

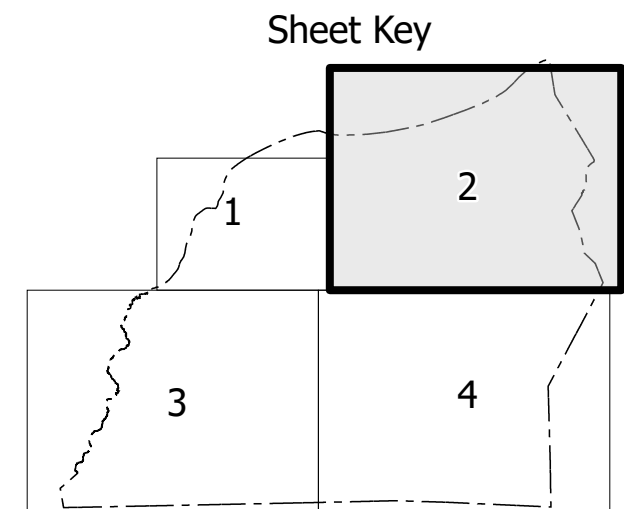


NORTH CAROLINA PLANE COORDINATE SYSTEM  
LAMBERT CONFORMAL CONIC PROJECTION  
SHEET 1 OF 4

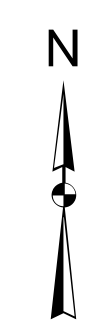



TITLE BLOCK: The Mapping Section's goal is to provide the most accurate and most information possible. Any data is collected from various sources with varying degrees of accuracy. As a result, the accuracy, reliability, and completeness of these data cannot be guaranteed. The information shown on this map was last updated in June 2024. For digital copies of this map or additional information, visit: <https://www.ncdot.gov/transportation/infrastructure/mapping/infrastructure.aspx>

COPIES OF THIS MAP ARE AVAILABLE TO THE PUBLIC AT THE OFFICE OF THE STATE ARCHIVIST, 100 EAST 10TH STREET, RALEIGH, NC 27601.



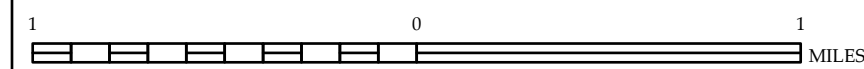
- ### LEGEND
- INTERSTATE (ES) NC (Divided Hwy)
  - INTERSTATE (ES) (Undivided Hwy)
  - BLUE RIDGE PARKWAY
  - UNPAVED/UNGRAVELLED ROAD
  - HARD SURFACED ROAD
  - NON-SYSTEM ROAD
  - PROPOSED/PLANNED ROAD
  - PROTECTED LOCATION
  - INTERSECTION DISTANCE
  - INTERSTATE HIGHWAY
  - U.S. NUMBERED HIGHWAY
  - N.C. NUMBERED HIGHWAY
  - U.S. NUMBERED BICYCLE ROUTE
  - N.C. NUMBERED BICYCLE ROUTE
  - INTERSTATE INTERCHANGE NUMBER
  - SECONDARY ROAD NUMBER
  - UTILITY LINES
  - RAILROAD LINE
  - RAILROAD STATION
  - INSET AREA
  - STATE LINE
  - COUNTY LINE
  - SMOOTHED URBAN BOUNDARIES
  - CITY LIMITS
  - FERRY ROUTE AND RAMP
  - NARROW CREEK OR STREAM
  - WIDE RIVER OR CREEK
  - RESERVOIR, POND OR LAKE W/ ISLAND
  - DAM OR DAM WITH LOCK
  - WATERFALL
  - SWAMP
  - COMMUNITY
  - COUNTY SEAT
  - SCHOOL
  - COLLEGE OR UNIVERSITY
  - HOSPITAL
  - COAST GUARD STATION
  - CHURCH
  - CHURCH WITH CEMETERY
  - CEMETERY
  - PATROL STATION
  - CORRECTION OR PENAL INSTITUTION
  - QUARRY
  - MINE OR PIT
  - HIGHWAY GARAGE OR MAINT. YARD
  - HIGHWAY DIV. OR DIST. OFFICE
  - MILITARY POST
  - WEIGH STATION
  - FARROWGROUND
  - HISTORICAL SITE
  - POST OFFICE
  - POINTS OF INTEREST
  - STATE FOREST
  - LIGHTHOUSE
  - MOUNTAIN SUMMIT
  - REST AREA
  - VIEWTOWER/CLIFF AREA
  - WELCOMES CENTER AREA
  - WELCOMES CENTER
  - MILITARY AIRPORT
  - NATIONAL STATE FOREST BOUNDARY
  - WILDLIFE REFUGE
  - NATIONAL STATE PARK BOUNDARY
  - GAME LANDS BOUNDARY
  - MILITARY RESERVATION BOUNDARY
  - INDIAN RESERVATION BOUNDARY

## WASHINGTON COUNTY NORTH CAROLINA BRIDGE LOCATION MAP

PREPARED BY THE  
 NORTH CAROLINA DEPARTMENT OF TRANSPORTATION  
 OPERATIONS PROGRAM MANAGEMENT UNIT - MAPPING SECTION  
 IN COOPERATION WITH THE  
 U.S. DEPARTMENT OF TRANSPORTATION  
 FEDERAL HIGHWAY ADMINISTRATION

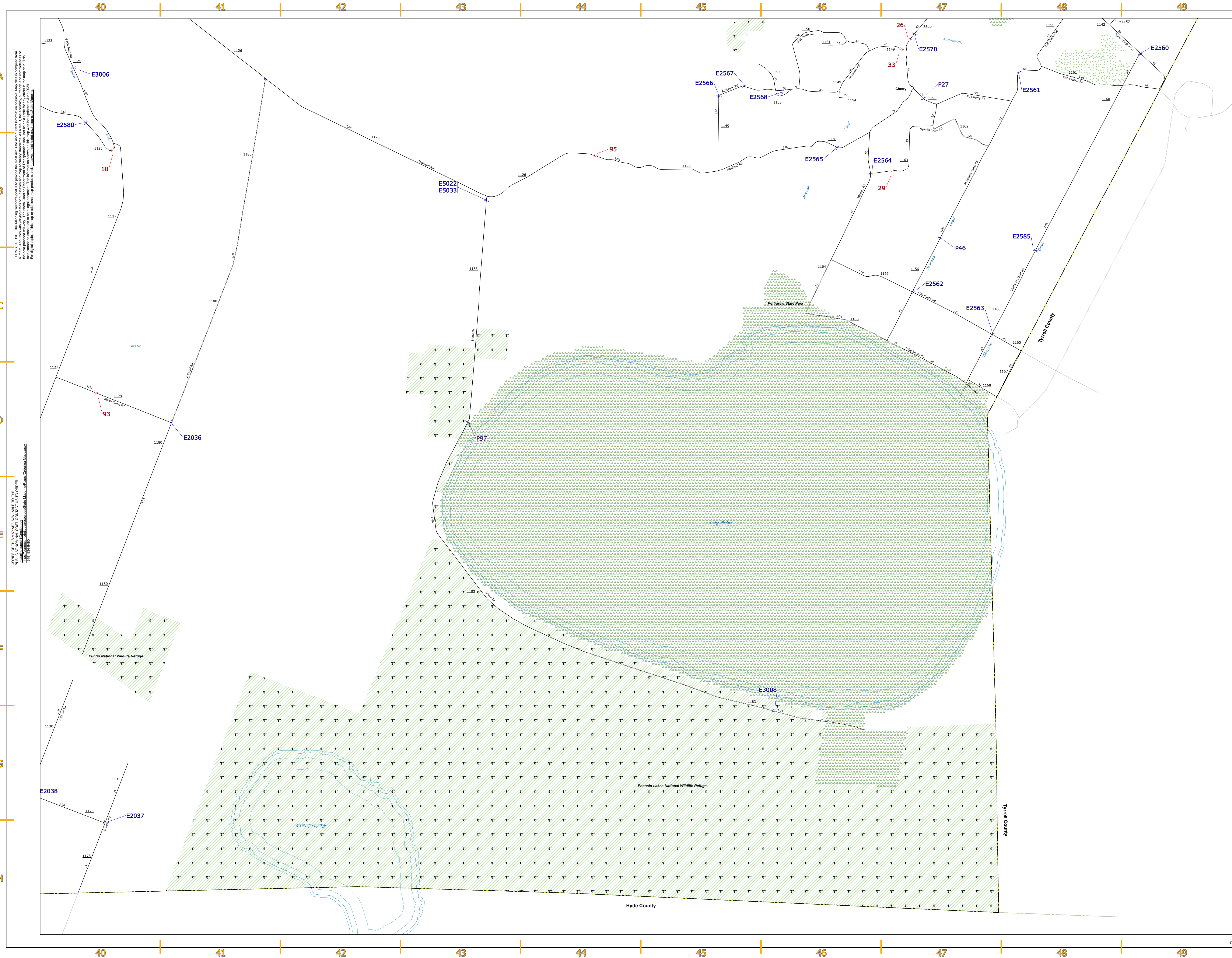
SCALE



NORTH CAROLINA PLANE COORDINATE SYSTEM  
LAMBERT CONFORMAL CONIC PROJECTION

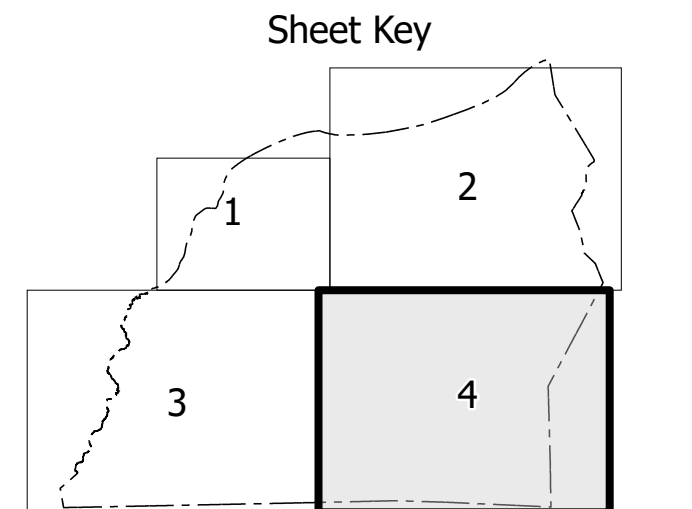
SHEET 2 of 4





TERMS OF USE: The Mapping Section's goal is to provide the most accurate and most information possible. Map data is collected from various sources with varying degrees of accuracy. As a result, the accuracy, reliability, and completeness of these data cannot be guaranteed. The information shown on this map was last updated in June 2024. For a full copy of this map or additional information, visit <https://www.ncdot.gov/transportation/transportation-services/mapping-services.aspx>

COPIES OF THIS MAP ARE AVAILABLE TO THE PUBLIC FOR A FEE OF \$10 PER COPY. CONTACT THE MAPPING SECTION AT (919) 874-6440.



- ### LEGEND
- INTERSTATE (ES, NC)
  - Divided Hwy
  - Undivided Hwy
  - BLUE RIDGE PARKWAY
  - UNPAVED UNIMPROVED ROAD
  - HARD SURFACED ROAD
  - NON-SYSTEM ROAD
  - PROPOSED OR BURN ROAD
  - PROTECTED LOCATION
  - INTERSECTION DISTANCE
  - INTERSTATE HIGHWAY
  - U.S. NUMBERED HIGHWAY
  - N.C. NUMBERED HIGHWAY
  - U.S. NUMBERED BI-CYCLE ROUTE
  - N.C. NUMBERED BI-CYCLE ROUTE
  - INTERSTATE INTERCHANGE NUMBER
  - SECONDARY ROAD NUMBER
  - UTILITY LINES
  - RAILROAD LINE
  - RAILROAD STATION
  - INSET AREA
  - STATE LINE
  - COUNTY LINE
  - SMOOTHED URBAN BOUNDARIES
  - CITY LIMITS
  - FERRY ROUTE AND RAMP
  - NARROW CREEK OR STREAM
  - WIDE RIVER OR CREEK
  - RESERVOIR, POND OR LAKE W/ ISLAND
  - DAM OR DAM WITH LOCK
  - WATERFALL
  - SWAMP
  - COMMUNITY
  - COUNTY SEAT
  - SCHOOL
  - COLLEGE OR UNIVERSITY
  - HOSPITAL
  - COAST GUARD STATION
  - CHURCH
  - CHURCH WITH CEMETERY
  - CEMETERY
  - PATROL STATION
  - CORRECTION OR PENAL INSTITUTION
  - QUARRY
  - MINE OR PIT
  - HIGHWAY GARAGE OR MAINT YARD
  - HIGHWAY DIV. OR DIST. OFFICE
  - MILITARY POST
  - WEIGH STATION
  - FARMS/POUNDS
  - HISTORICAL SITE
  - POINTS OF INTEREST
  - POST OFFICE
  - STATE FOREST
  - LIGHTHOUSE
  - MOUNTAIN SUMMIT
  - MOUNTAIN GAP
  - OVERLOOK
  - REST AREA
  - VISITOR CENTER AREA
  - WELCOME CENTER AREA
  - MILITARY AIRPORT
  - NATIONAL / STATE FOREST BOUNDARY
  - WILDLIFE REFUGE
  - NATIONAL / STATE PARK BOUNDARY
  - GAME LANDS BOUNDARY
  - MILITARY RESERVATION BOUNDARY
  - INDIAN RESERVATION BOUNDARY

## WASHINGTON COUNTY NORTH CAROLINA BRIDGE LOCATION MAP

PREPARED BY THE  
NORTH CAROLINA DEPARTMENT OF TRANSPORTATION  
OPERATIONS PROGRAM MANAGEMENT UNIT - MAPPING SECTION  
IN COOPERATION WITH THE  
U.S. DEPARTMENT OF TRANSPORTATION  
FEDERAL HIGHWAY ADMINISTRATION

SCALE

NORTH CAROLINA PLANE COORDINATE SYSTEM  
LAMBERT CONFORMAL CONIC PROJECTION

SHEET 4 of 4

DIVISION 1 DISTRICT 3 WASHINGTON COUNTY NORTH CAROLINA FIPS 187