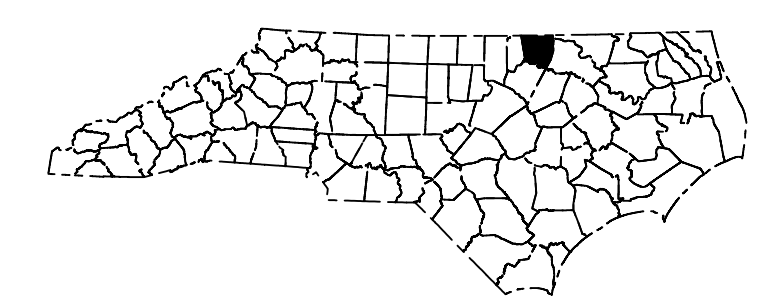
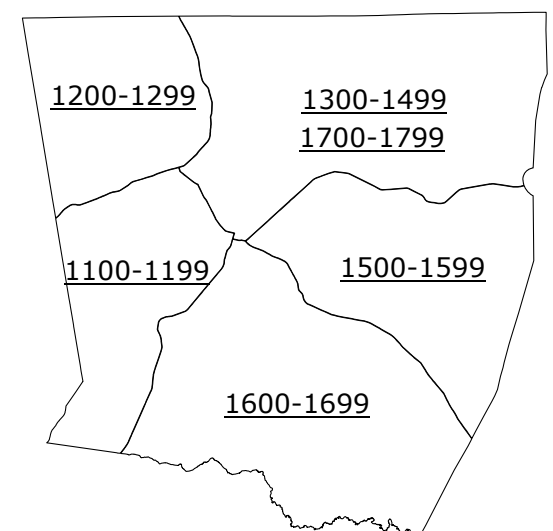
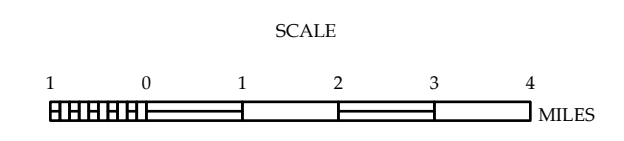


- LEGEND**
- INTERSTATE US NC Divided Hwy Undivided Hwy
  - BLUE RIDGE PARKWAY
  - UNPAVED SUBSIDED ROAD
  - HARD SURFACE ROAD
  - NON-SYSTEM ROAD
  - PROPOSED/PLANNED ROAD
  - PROTECTED LAKE AREA
  - INTERSECTION DISTANCE
  - INTERSTATE HIGHWAY
  - U.S. NUMBERED HIGHWAY
  - N.C. NUMBERED HIGHWAY
  - U.S. NUMBERED BI-CYCLE ROUTE
  - N.C. NUMBERED BI-CYCLE ROUTE
  - INTERSTATE INTERCHANGE NUMBER
  - SECONDARY ROAD NUMBER
  - UTILITY LINES
  - RAILROAD LINE
  - RAILROAD STATION
  - STEEL LINE
  - CITY AREA
  - CITY LIMITS
  - FERRY ROUTE
  - NARROW CREEK OR STREAM
  - WIDE RIVER OR CREEK
  - RESERVOIR, POND OR LAKE W/ ISLAND
  - DAM OR DAM WITH LOCK
  - WATERFALL
  - SWAMP
  - COMMUNITY, TOWN OR CITY CENTER
  - COUNTY SEAT
  - SCHOOL
  - COLLEGE OR UNIVERSITY
  - HOSPITAL
  - COAST GUARD STATION
  - CHURCH
  - CHURCH WITH CEMETERY
  - CEMETERY
  - POLICE STATION
  - CORRECTION OR PENAL INSTITUTION
  - QUARRY
  - MINE OR PIT
  - HIGHWAY GARAGE OR MAINT. YARD
  - HIGHWAY DIV. OR DIST. OFFICE
  - MILITARY POST
  - WATER STATION
  - FARMS/GRANDS
  - HISTORICAL SITE
  - POINTS OF INTEREST
  - STATE FOREST
  - LIGHTHOUSE
  - MONUMENT SUMMIT
  - OVERLOOK
  - BEST AREA
  - STATE TRAIL AREA
  - WELCOME TRAIL AREA
  - ARMY
  - MILITARY AIRPORT
  - HELIPAD
  - NATIONAL STATE FOREST BOUNDARY
  - WILDLIFE REFUGE
  - NATIONAL / STATE PARK BOUNDARY
  - GAME LANDS BOUNDARY
  - MILITARY RESERVATION BOUNDARY
  - INDIAN RESERVATION BOUNDARY
  - BRIDGE
  - CITY BRIDGE
  - CITY CULVERT
  - CITY SLAB
  - CITY CULVERT
  - DRIVE BRIDGE
  - PEDESTRIAN BRIDGE
  - NON-ASPH. PIPE
  - FEDERAL RAAMP
  - NON-SYSTEM MAINT BY SCDOT
  - CANTILEVER SIGN
  - SCDOT OVERPASS STRUCTURE
  - PRIVATE STRUCTURE
  - PIPE
  - CITY PIPE
  - RAILROAD BRIDGE
  - OVERHEAD SIGN
  - TUNNEL
  - PEDESTRIAN UNDERPASS
  - VEHICLE UNDERPASS
  - PEDESTRIAN WALKWAY
  - TRIPLE SIGN



# WARREN COUNTY NORTH CAROLINA BRIDGE LOCATION MAP

PREPARED BY THE  
NORTH CAROLINA DEPARTMENT OF TRANSPORTATION  
OPERATIONS PROGRAM MANAGEMENT UNIT - MAPPING SECTION  
IN COOPERATION WITH THE  
U.S. DEPARTMENT OF TRANSPORTATION  
FEDERAL HIGHWAY ADMINISTRATION

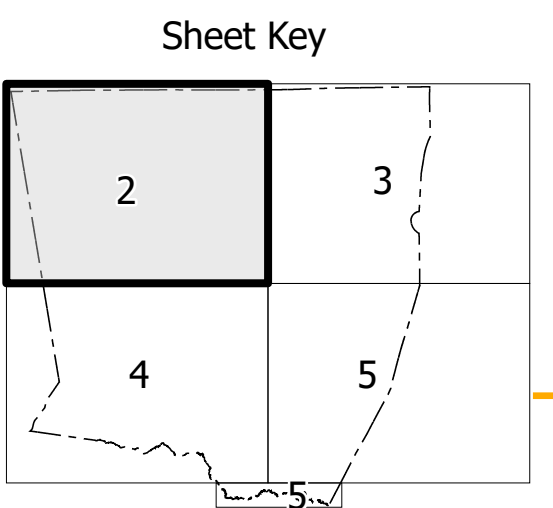


COPIES OF THIS MAP ARE AVAILABLE TO THE PUBLIC AT NORMAL COST. CONTACT US TO ORDER: [maps@ncdot.gov](mailto:maps@ncdot.gov) (919) 834-5480

TERMS OF USE: The Mapping Section's goal is to provide the most accurate and current information possible. Map data is compiled from numerous sources with varying dates of publication and map accuracy standards. As a result, the accuracy, currency, and completeness of the data provided will vary. The North Carolina Department of Transportation shall not be held liable for any errors in the map data. This map cannot be construed to be a legal document. The information shown on this map was last updated in July 2024. For digital copies of this map or additional map products, visit <https://connect.ncdot.gov/resources/State-Mapping>

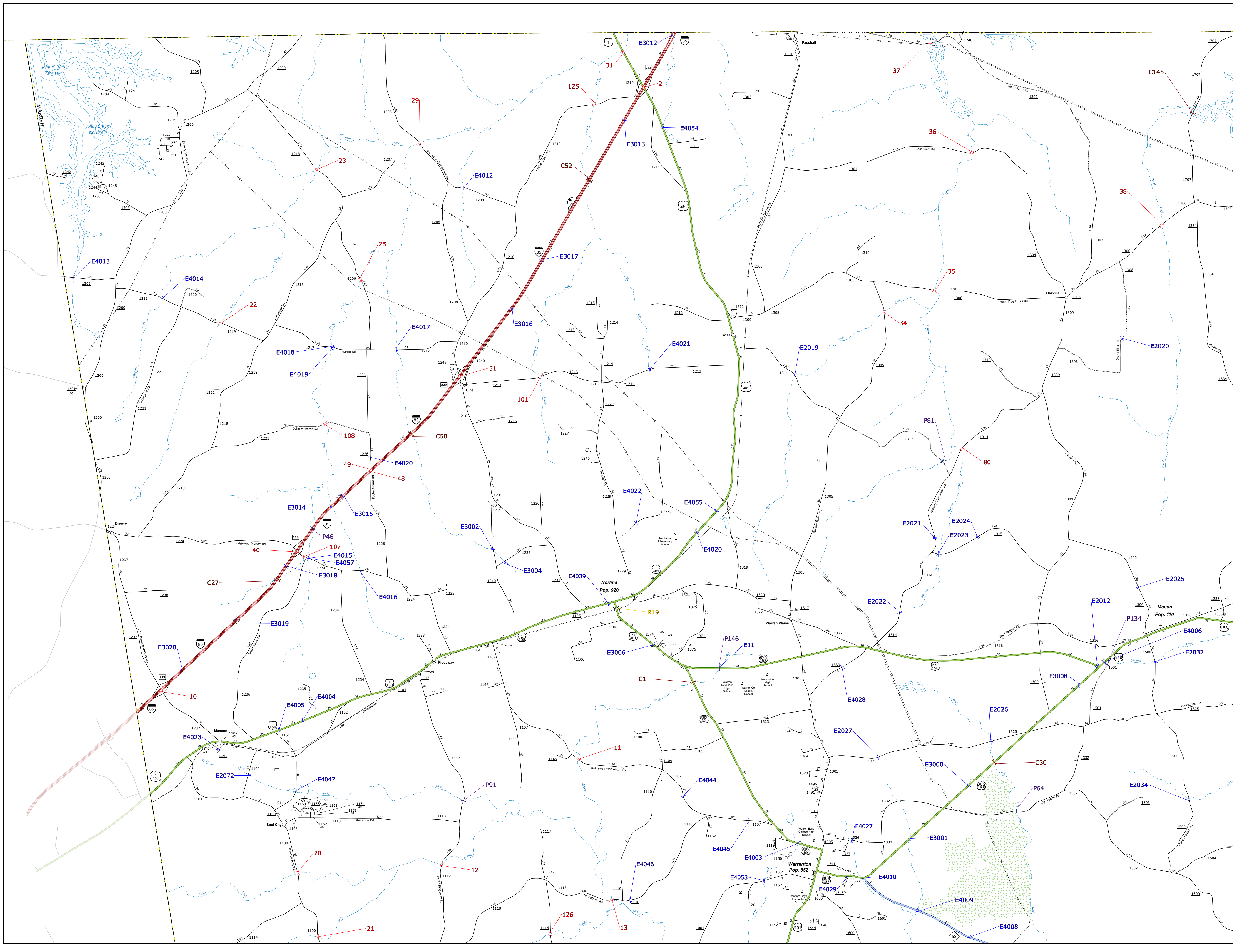
NORTH CAROLINA PLANE COORDINATE SYSTEM  
LAMBERT CONFORMAL CONIC PROJECTION  
SHEET 1 OF 5





TERMS OF USE: The Mapper's goal is to provide the most accurate and current information available. Map data is compiled from numerous sources with varying degrees of accuracy and timeliness. While the Mapper's goal is to provide the most accurate and current information available, the Mapper does not warrant the accuracy, completeness, or timeliness of the information shown on this map. The information shown on this map was last updated in July 2024. For the most current information, please contact the Mapper's office.

COPIES OF THIS MAP ARE AVAILABLE TO THE PUBLIC AT NO CHARGE. CONTACT US TO OBTAIN: (817) 534-4341



**LEGEND**

	INTERSTATE	US	NC	Divided Hwy
	U.S. NUMBERED HIGHWAY			Undivided Hwy
	BLUE RIDGE PARKWAY			
	UNIMPROVED SURFACE ROAD			
	HARD SURFACED ROAD			
	NON-SYSTEM ROAD			
	PROPOSED LOCATION			
	INTERSECTION DISTANCE			
	INTERSTATE HIGHWAY			
	U.S. NUMBERED HIGHWAY			
	N.C. NUMBERED HIGHWAY			
	U.S. NUMBERED BICYCLE ROUTE			
	N.C. NUMBERED BICYCLE ROUTE			
	INTERSTATE INTERCHANGE NUMBER			
	SECONDARY ROAD NUMBER			
	UTILITY LINES			
	RAILROAD STATION			
	INSET AREA			
	STATE LINE			
	COUNTY LINE			
	CITY LIMITS			
	FERRY ROUTE			
	NARROW CREEK OR STREAM			
	WIDE RIVER OR CREEK			
	RESERVOIR, POND OR LAKE W/ISLAND			
	DAM OR DAM WITH LOCK			
	WATERFALL			
	SWAMP			
	COMMUNITY, TOWN OR CITY CENTER			
	COUNTY SEAT			
	SCHOOL			
	COLLEGE OR UNIVERSITY			
	HOSPITAL			
	COAST GUARD STATION			
	CHURCH			
	CHURCH WITH CEMETERY			
	CEMETERY			
	PRISON			
	CORRECTION OR PENAL INSTITUTION			
	QUARRY			
	MINE OR PIT			
	HIGHWAY GARAGE OR MAINT. YARD			
	MILITARY DIV. OR DIST. OFFICE			
	MILITARY POST			
	WEIGH STATION			
	FAIRGROUNDS			
	POINTS OF INTEREST			
	STATE FOREST			
	LIGHTHOUSE			
	MOUNTAIN SUMMIT			
	OVERLOOK			
	REST AREA			
	VISITOR CTR. REST AREA			
	WELCOME CTR. REST AREA			
	AIRPORT			
	MILITARY AIRPORT			
	HELIPORT			
	NATIONAL/STATE FOREST BOUNDARY			
	WILDLIFE REFUGE			
	NATIONAL/STATE PARK BOUNDARY			
	GAME LANDS BOUNDARY			
	MILITARY RESERVATION BOUNDARY			
	INDIAN RESERVATION BOUNDARY			

**WARREN COUNTY  
NORTH CAROLINA  
BRIDGE LOCATION MAP**

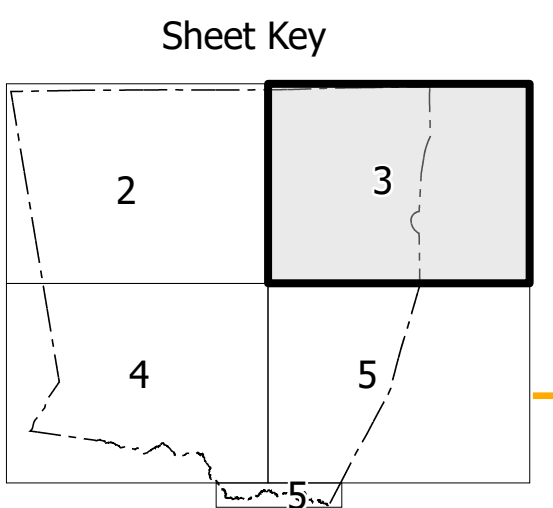
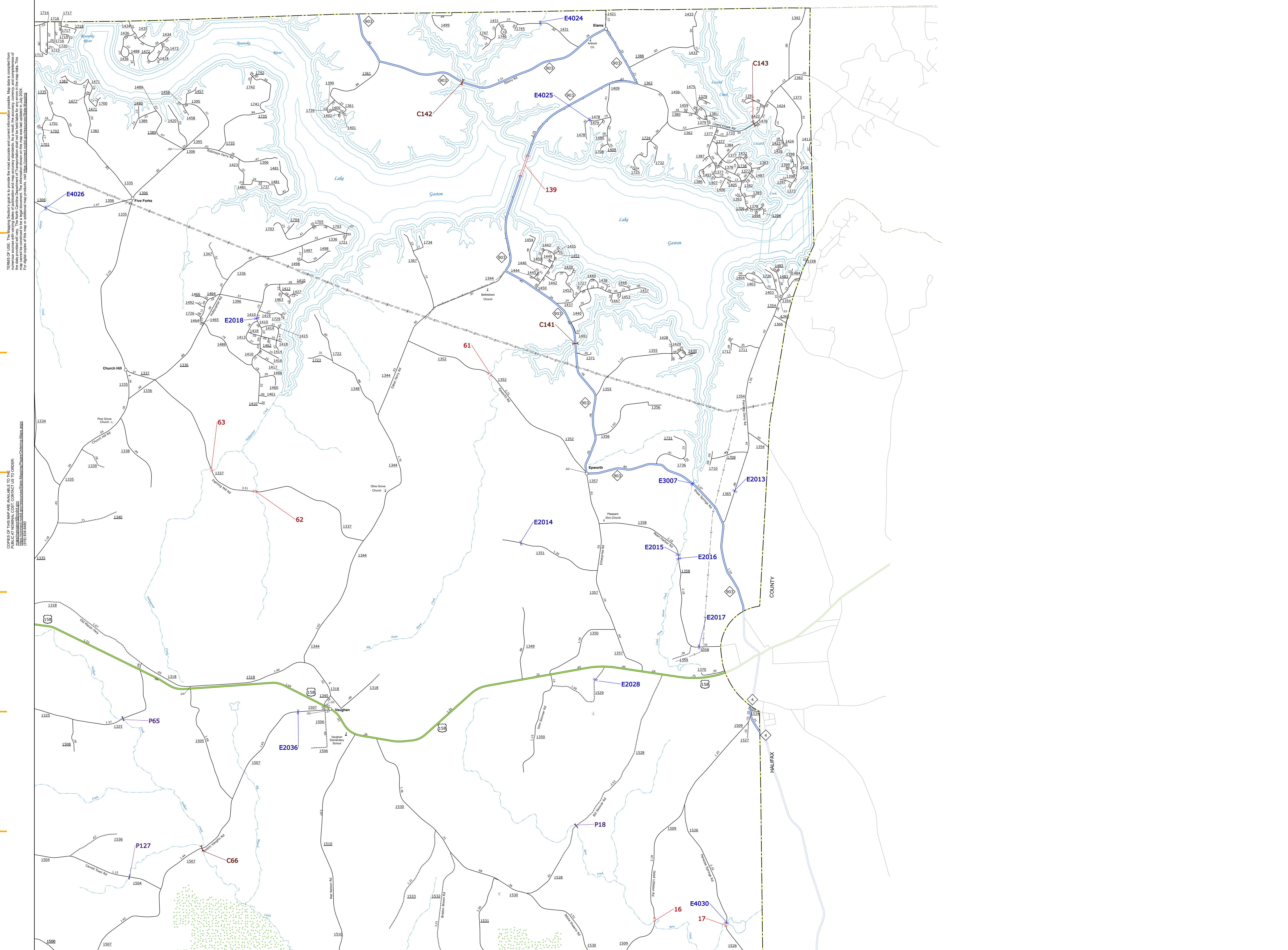
PREPARED BY THE  
 NORTH CAROLINA DEPARTMENT OF TRANSPORTATION  
 OPERATIONS PROGRAM MANAGEMENT UNIT - MAPPING SECTION  
 IN COOPERATION WITH THE  
 U.S. DEPARTMENT OF TRANSPORTATION  
 FEDERAL HIGHWAY ADMINISTRATION

SCALE

NORTH CAROLINA PLANE COORDINATE SYSTEM  
 LAMBERT CONFORMAL CONIC PROJECTION


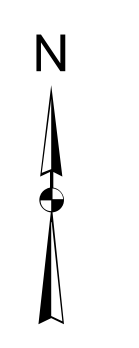
SHEET 2 OF 5  
 DIVISION 5 DISTRICT 3 WARREN COUNTY NORTH CAROLINA FIPS 185





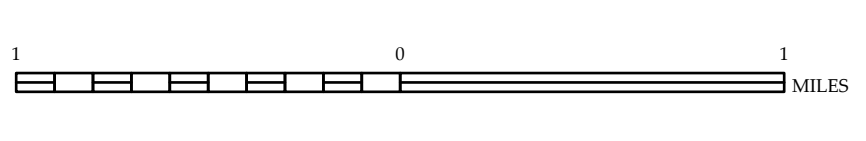
**LEGEND**

INTERSTATE	US	NC	Divided Hwy	BRIDGE
			Undivided Hwy	CITY BRIDGE
			Blue Ridge Parkway	CITY CULVERT
			UNPAVED SURFACED ROAD	CITY STREET
			HARD SURFACED ROAD	URBAN BRIDGE
			NON-SYSTEM ROAD	PEDESTRIAN BRIDGE
			PROVISIONALLY DRAWN ROAD	NON-NBBS PIPE
			PROJECTED LOCATION	FEDERAL BRIDGE
			INTERSECTION DISTANCE	NON-SYSTEM MAINT BY NCDOT
			INTERSTATE HIGHWAY	CANTILEVER SIGN
			U.S. NUMBERED HIGHWAY	PRIVATE STRUCTURE
			N.C. NUMBERED HIGHWAY	RAILROAD BRIDGE
			U.S. NUMBERED BI-CYCLE ROUTE	OVERHEAD SIGN
			N.C. NUMBERED BI-CYCLE ROUTE	TUNNEL
			INTERSTATE INTERCHANGE NUMBER	PEDESTRIAN UNDERPASS
			SECONDARY ROAD NUMBER	PEDESTRIAN WALKWAY
			UTILITY LINES	TRUCK SIGN
			RAILROAD LINE	
			RAILROAD STATION	
			INSET AREA	
			STATE LINE	
			COUNTY LINE	
			CITY LIMITS	
			FERRY ROUTE	
			NARROW CREEK OR STREAM	
			WIDE RIVER OR CREEK	
			RESERVOIR, POND OR LAKE W/ ISLAND	
			DAM OR DAM WITH LOCK	
			WATERFALL	
			SWAMP	
			COMMUNITY, TOWN OR CITY CENTER	
			COUNTY SEAT	
			SCHOOL	
			COLLEGE OR UNIVERSITY	
			HOSPITAL	
			COAST GUARD STATION	
			CHURCH	
			CHURCH WITH CEMETERY	
			CEMETERY	
			POLICE STATION	
			CORRECTION OR PENAL INSTITUTION	
			QUARRY	
			MINE OR PIT	
			HIGHWAY GARAGE OR MAINT. YARD	
			MILITARY POST	
			WEIGH STATION	
			FABRICATIONS	
			HISTORICAL SITE	
			POINTS OF INTEREST	
			STATE FOREST	
			LIGHTHOUSE	
			MOUNTAIN SUMMIT	
			OVERLOOK	
			REST AREA	
			VISITOR CTR. REST AREA	
			WELCOME CTR. REST AREA	
			AIRPORT	
			MILITARY AIRPORT	
			HELIPORT	
			NATIONAL / STATE FOREST BOUNDARY	
			WILDLIFE REFUGE	
			NATIONAL / STATE PARK BOUNDARY	
			GAME LANDS BOUNDARY	
			MILITARY RESERVATION BOUNDARY	
			INDIAN RESERVATION BOUNDARY	



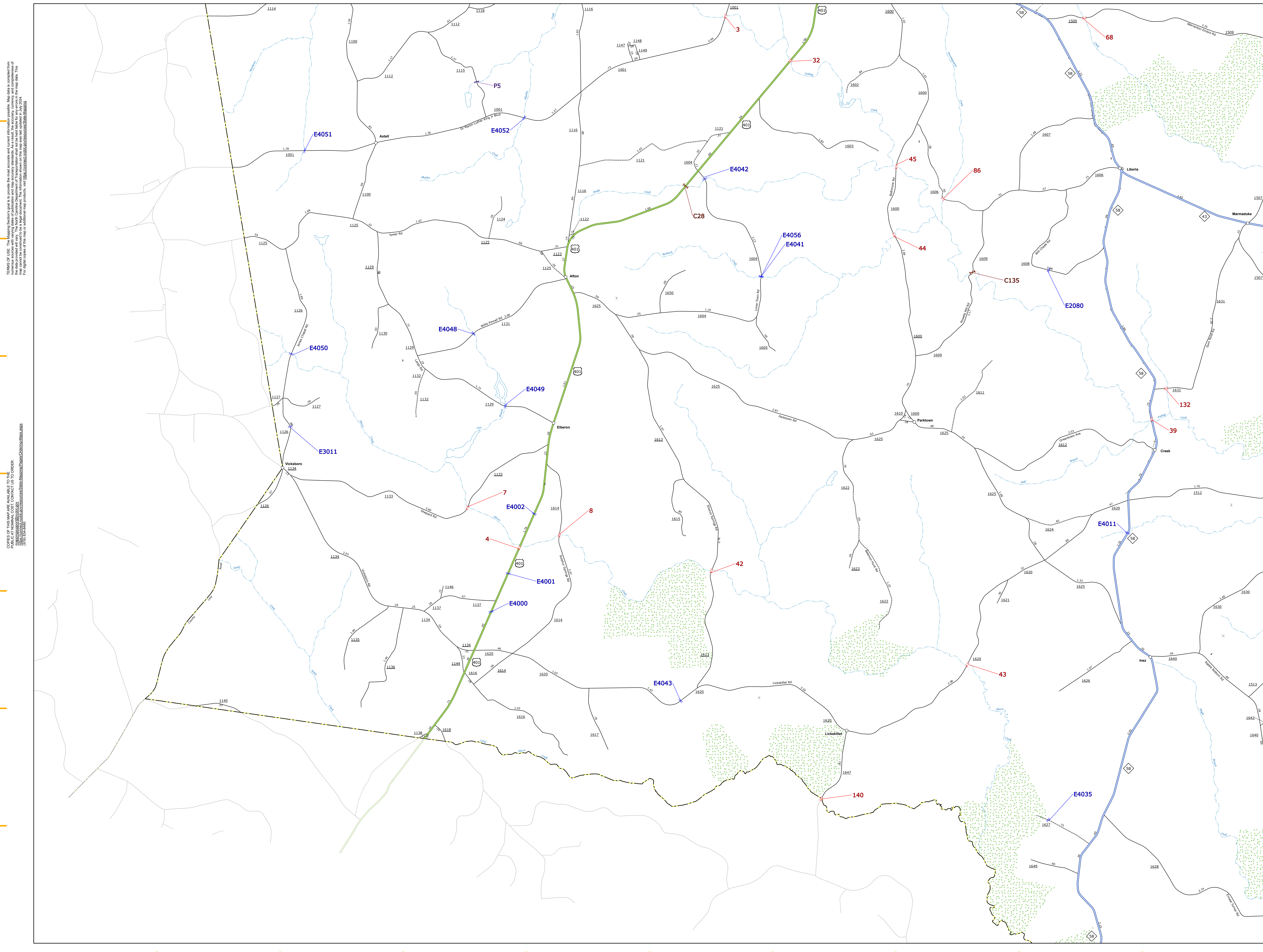
# WARREN COUNTY NORTH CAROLINA BRIDGE LOCATION MAP

PREPARED BY THE  
NORTH CAROLINA DEPARTMENT OF TRANSPORTATION  
OPERATIONS PROGRAM MANAGEMENT UNIT - MAPPING SECTION  
IN COOPERATION WITH THE  
U.S. DEPARTMENT OF TRANSPORTATION  
FEDERAL HIGHWAY ADMINISTRATION



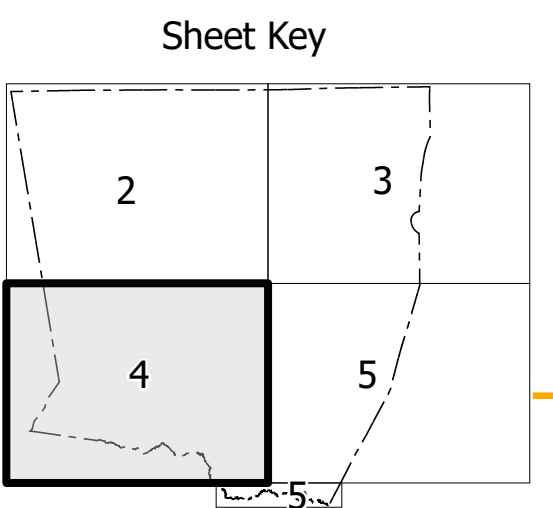
NORTH CAROLINA PLANE COORDINATE SYSTEM  
LAMBERT CONFORMAL CONIC PROJECTION







TERMS OF USE: The MapInfo Bridge location map is provided for informational purposes only. It is not intended to be used as a legal document. The information shown on this map was last updated in 2024. Map data is compiled from numerous sources including aerial photography, ground truthing, and other data sources. The accuracy, currency, and completeness of the information is not guaranteed. For more information, please contact the Warren County GIS Department at (813) 333-3333.

COPIES OF THIS MAP ARE AVAILABLE TO THE PUBLIC AT NO CHARGE. CONTACT US TO ORDER: (813) 333-3333 OR VISIT OUR WEBSITE: www.warrennc.gov




- LEGEND**
- INTERSTATE US NC
  - Divided Hwy
  - Undivided Hwy
  - Blue Ridge Parkway
  - UNPAVED SURFACED ROAD
  - HARD SURFACED ROAD
  - NON-SYSTEM ROAD
  - PROVISIONALLY DESIGN ROAD
  - PROJECTED LOCATION
  - INTERSECTION DISTANCE
  - U.S. NUMBERED HIGHWAY
  - N.C. NUMBERED HIGHWAY
  - U.S. NUMBERED BICYCLE ROUTE
  - N.C. NUMBERED BICYCLE ROUTE
  - INTERSTATE INTERCHANGE NUMBER
  - SECONDARY ROAD NUMBER
  - UTILITY LINES
  - RAILROAD LINE
  - RAILROAD STATION
  - INSET AREA
  - COUNTY LINE
  - CITY LIMITS
  - FERRY ROUTE
  - NARROW CREEK OR STREAM
  - WIDE RIVER OR CREEK
  - RESERVOIR, POND OR LAKE W/ ISLAND
  - DAM OR DAM WITH LOCK
  - WATERFALL
  - SWAMP
  - COMMUNITY, TOWN OR CITY CENTER
  - COUNTY SEAT
  - SCHOOL
  - COLLEGE OR UNIVERSITY
  - HOSPITAL
  - COAST GUARD STATION
  - CHURCH
  - CHURCH WITH CEMETERY
  - CEMETERY
  - POLICE STATION
  - CORRECTION OR PENAL INSTITUTION
  - QUARRY
  - MINE OR PIT
  - HIGHWAY GARAGE OR MAINT. YARD
  - HIGHWAY DIV. OR DIST. OFFICE
  - MILITARY POST
  - WEIGH STATION
  - FARMGROUNDS
  - HISTORICAL SITE
  - POINTS OF INTEREST
  - STATE FOREST
  - LIGHTHOUSE
  - MOUNTAIN SUMMIT
  - OVERLOOK
  - REST AREA
  - VISITOR CENTER AREA
  - WELCOME CENTER AREA
  - AIRPORT
  - MILITARY AIRPORT
  - HELIPORT
  - NATIONAL/STATE FOREST BOUNDARY
  - WILDLIFE REFUGE
  - NATIONAL/STATE PARK BOUNDARY
  - GAME LANDS BOUNDARY
  - MILITARY RESERVATION BOUNDARY
  - INDIAN RESERVATION BOUNDARY

## WARREN COUNTY NORTH CAROLINA BRIDGE LOCATION MAP

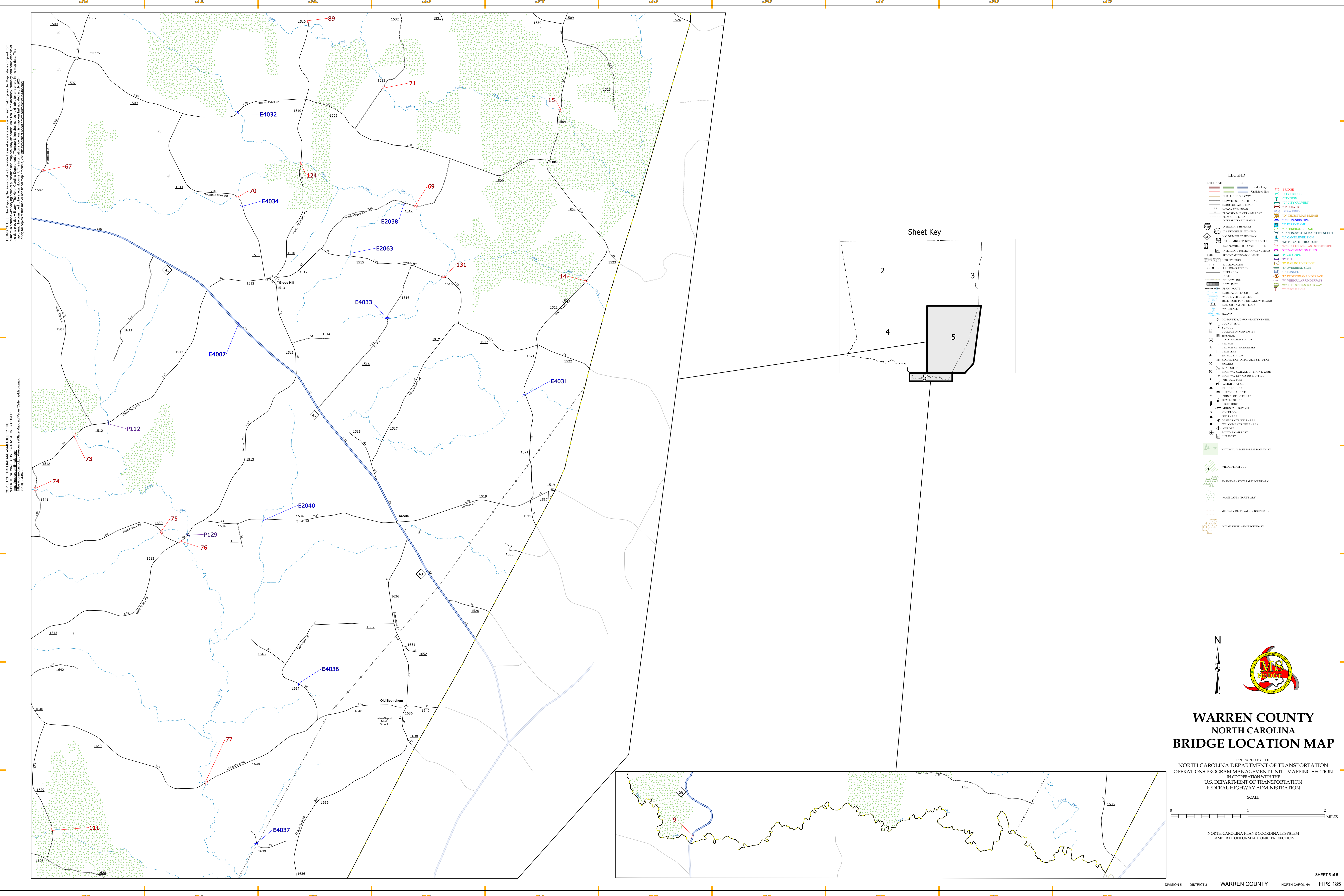
PREPARED BY THE  
 NORTH CAROLINA DEPARTMENT OF TRANSPORTATION  
 OPERATIONS PROGRAM MANAGEMENT UNIT - MAPPING SECTION  
 IN COOPERATION WITH THE  
 U.S. DEPARTMENT OF TRANSPORTATION  
 FEDERAL HIGHWAY ADMINISTRATION

SCALE



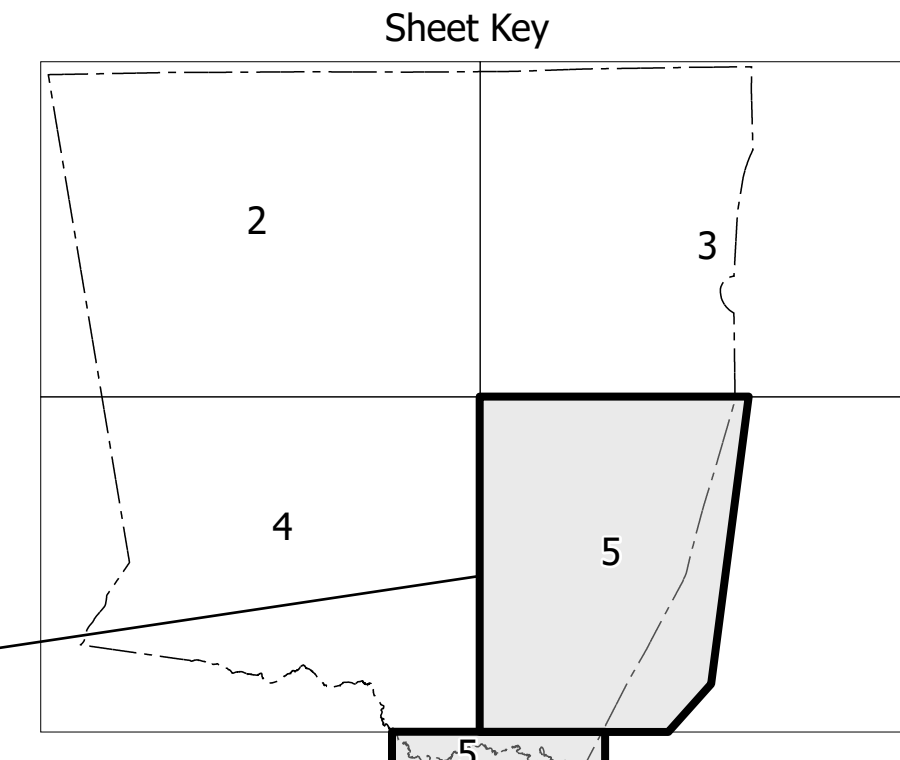
NORTH CAROLINA PLANE COORDINATE SYSTEM  
LAMBERT CONFORMAL CONIC PROJECTION





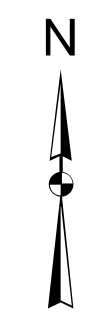
TERMS OF USE: The Mapping Section's goal is to provide the most accurate and current information possible. Map data is compiled from numerous sources and is subject to change. The user assumes all responsibility for any errors or omissions. This map is provided as a reference only and should not be used for legal purposes. The information shown on this map was last updated in July 2024. For more information, please contact the Mapping Section at (813) 438-2345.

COPIES OF THIS MAP ARE AVAILABLE TO THE PUBLIC AT NO CHARGE. CONTACT US TO ORDER: (813) 438-2345



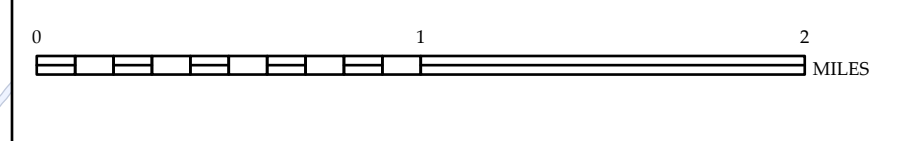
**LEGEND**

INTERSTATE	US	NC	Divided Hwy	BRIDGE
RESURFACED ROAD	UNPAVED SURFACED ROAD	HARD SURFACED ROAD	NO-SURFACED ROAD	CITY BRIDGE
PROFESSIONALLY DRAWN ROAD	PREDICTED ROAD	INTERSECTION DISTANCE	US NUMBERED HIGHWAY	CITY BRIDGE
INTERSTATE HIGHWAY	US NUMBERED HIGHWAY	S.C. NUMBERED HIGHWAY	US NUMBERED BI-CYCLE ROUTE	CITY BRIDGE
US NUMBERED BI-CYCLE ROUTE	S.C. NUMBERED BI-CYCLE ROUTE	INTERSTATE INTERCHANGE NUMBER	SECONDARY ROAD NUMBER	CITY BRIDGE
CITY LIMITS	RAILROAD LINE	RAILROAD STATION	INSUR AREA	CITY BRIDGE
STATE LINE	COUNTY LINE	CITY LIMITS	FERRY ROUTE	CITY BRIDGE
NARROW CREEK OR STREAM	WIDE RIVER OR DRAIN	RESERVOIR, POND OR LAKE W/ ISLAND	DAM OR DAM WITH LOCK	CITY BRIDGE
WATERFALL	SWAMP	COMMUNITY TOWN OR CITY CENTER	COUNTY SEAT	CITY BRIDGE
SCHOOL	COLLEGE OR UNIVERSITY	HOSPITAL	CONVICT GUARD STATION	CITY BRIDGE
CHURCH	CHURCH WITH CEMETERY	CEMETERY	PUBLIC STATION	CITY BRIDGE
CORRECTIONAL INSTITUTION	QUARRY	MINE OR PIT	HIGHWAY GARAGE OR MAINT. YARD	CITY BRIDGE
HIGHWAY INN OR REST STOP	MILITARY POST	WATER STATION	FABRIQUOUS	CITY BRIDGE
HISTORICAL SITE	POINTS OF INTEREST	STATE FOREST	LEADPIECE	CITY BRIDGE
MOUNTAIN SUMMIT	OVERLOOK	REST AREA	VISITOR CENTER AREA	CITY BRIDGE
WELCOME CENTER AREA	AIRPORT	MILITARY AIRPORT	HELIPORT	CITY BRIDGE
NATIONAL STATE FOREST BOUNDARY	WILDLIFE REFUGE	NATIONAL STATE PARK BOUNDARY	GAME LANDS BOUNDARY	CITY BRIDGE
MILITARY RESERVATION BOUNDARY	INDIAN RESERVATION BOUNDARY			CITY BRIDGE



# WARREN COUNTY NORTH CAROLINA BRIDGE LOCATION MAP

PREPARED BY THE  
NORTH CAROLINA DEPARTMENT OF TRANSPORTATION  
OPERATIONS PROGRAM MANAGEMENT UNIT - MAPPING SECTION  
IN COOPERATION WITH THE  
U.S. DEPARTMENT OF TRANSPORTATION  
FEDERAL HIGHWAY ADMINISTRATION



NORTH CAROLINA PLANE COORDINATE SYSTEM  
LAMBERT CONFORMAL CONIC PROJECTION