


TERMS OF USE: The Mapping Section's goal is to provide the most accurate and current information possible. Map data is compiled from numerous sources with varying degrees of accuracy and timeliness. While every effort is made to ensure the accuracy, completeness, and currency of the information shown on this map, the information shown on this map was last updated in 2024.

COPIES OF THIS MAP ARE AVAILABLE TO THE PUBLIC AT NO CHARGE. CONTACT US TO ORDER: (704) 785-4444



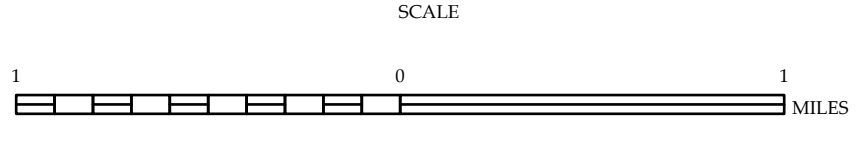
LEGEND

INTERSTATE	US	NC	Divided Hwy	BRIDGE
			Undivided Hwy	CITY BRIDGE
			Blue Ridge Parkway	CITY CULVERT
			UNPAVED SURFACED ROAD	CITY SIGN
			HARD SURFACED ROAD	"C" CULVERT
			NON-SYSTEM ROAD	"D" DRAW BRIDGE
			PROFESSIONALLY DRAWN ROAD	"F" FEDERAL BRIDGE
			PROJECTED LOCATION	"N" NON-NBSE PIPE
			INTERSECTION DISTANCE	"P" FERRY RAMP
				"F" FEDERAL BRIDGE
				"N" NON-SYSTEM MAINT BY NCDOT
				"M" PRIVATE STRUCTURE
				"N" NCDOT OVERPASS STRUCTURE
				"P" PAVEMENT ON PILE
				"C" CITY PIPE
				"P" PIPE
				"R" RAILROAD BRIDGE
				"O" OVERHEAD SIGN
				"T" TUNNEL
				"P" PEDESTRIAN UNDERPASS
				"V" VEHICULAR UNDERPASS
				"P" PEDESTRIAN WALKWAY
				"T" TRIPLE SIGN



VANCE COUNTY NORTH CAROLINA BRIDGE LOCATION MAP

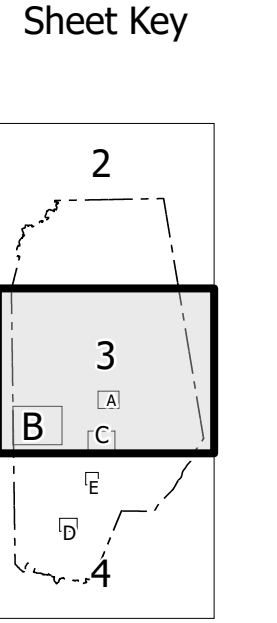
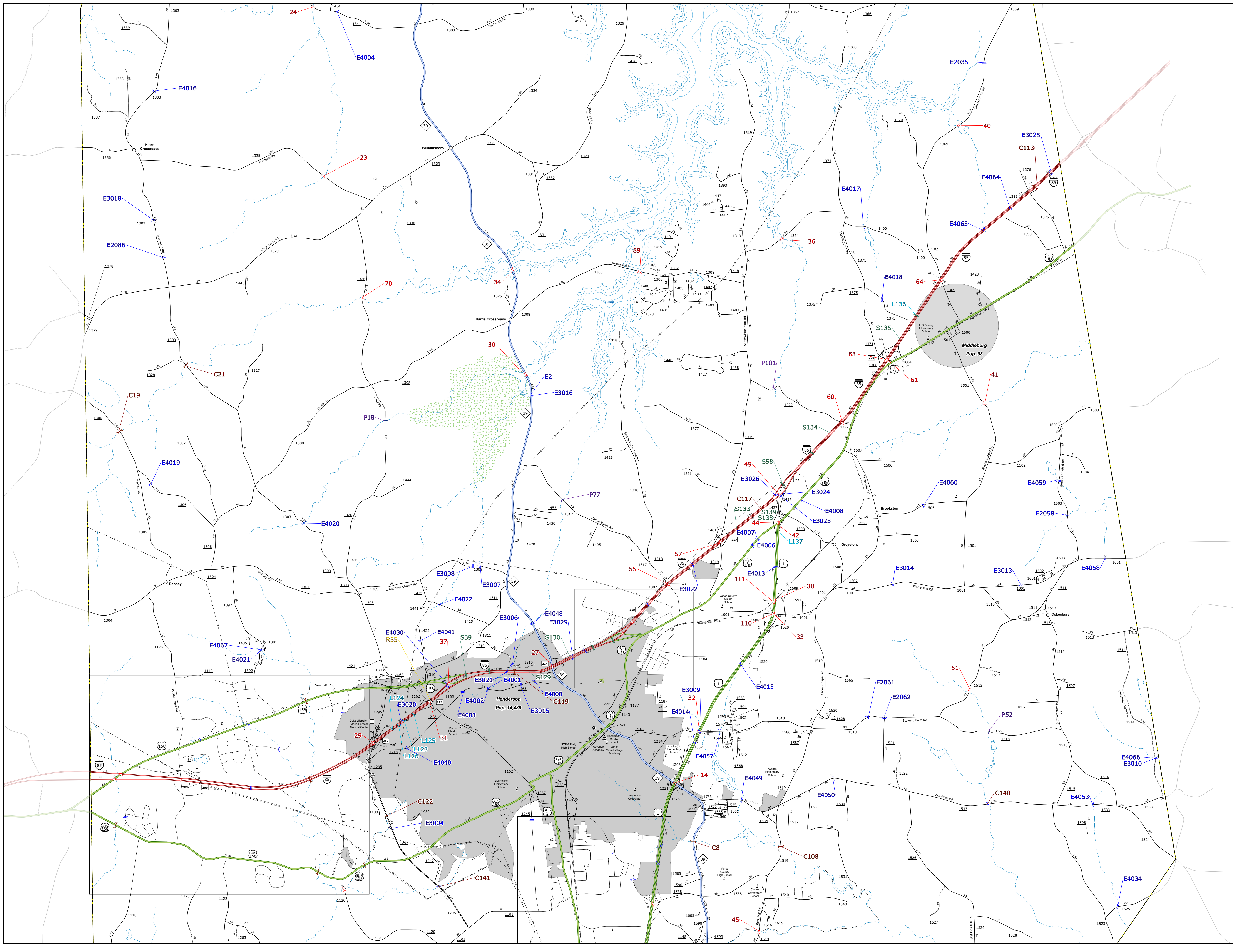
PREPARED BY THE
NORTH CAROLINA DEPARTMENT OF TRANSPORTATION
OPERATIONS PROGRAM MANAGEMENT UNIT - MAPPING SECTION
IN COOPERATION WITH THE
U.S. DEPARTMENT OF TRANSPORTATION
FEDERAL HIGHWAY ADMINISTRATION



NORTH CAROLINA PLANE COORDINATE SYSTEM
LAMBERT CONFORMAL CONIC PROJECTION

TERMS OF USE: The Mapping Section's goal is to provide the most accurate and current information possible. Map data is compiled from numerous sources with varying degrees of reliability and accuracy. Users should verify the accuracy, currency, and completeness of information before relying on it for any purpose. This information is provided as a public service and is not intended to be used for any purpose other than that for which it was prepared. For more information, please contact the Mapping Section at 919.733.2222.

COPIES OF THIS MAP ARE AVAILABLE TO THE PUBLIC AT NO CHARGE. CONTACT US TO ORDER: 919.733.2222



- LEGEND**
- INTERSTATE US NC
 - US NUMBERED HIGHWAY
 - US NUMBERED BI-CYCLE ROUTE
 - INTERSTATE INTERCHANGE NUMBER
 - SECONDARY ROAD NUMBER
 - UTILITY LINES
 - RAILROAD LINE
 - RAILROAD STATION
 - DISTRICT AREA
 - STATE LINE
 - COUNTY LINE
 - SMOOTHED URBAN BOUNDARIES
 - CITY LIMITS
 - FERRY ROUTE AND RAMP
 - NARROW CREEK OR STREAM
 - WIDE RIVER OR CREEK
 - RESERVOIR, POND OR LAKE W/ ISLAND
 - DAM OR DAM WITH LOCK
 - WASTEWATER
 - SWAMP
 - COMMUNITY
 - COUNTY SEAT
 - HOME
 - COLLEGE OR UNIVERSITY
 - HOSPITAL
 - COAST GUARD STATION
 - CHURCH
 - CHURCH WITH CEMETERY
 - CEMETERY
 - PATROL STATION
 - CORRECTION OR PENAL INSTITUTION
 - QUARRY
 - MINE OR PIT
 - HIGHWAY GARAGE OR MAINT. YARD
 - HIGHWAY BOX OR DIST. OFFICE
 - MILITARY POST
 - WEIGH STATION
 - FARMHOUSE
 - HISTORICAL SITE
 - POINTS OF INTEREST
 - POST OFFICE
 - STATE FOREST
 - LIGHTHOUSE
 - MOUNTAIN SUMMIT
 - MOUNTAIN GAP
 - OVERLOOK
 - REST AREA
 - VISITOR CENTER AREA
 - WELCOME CENTER AREA
 - AIRPORT
 - MILITARY AIRPORT
 - NATIONAL / STATE FOREST BOUNDARY
 - WILDLIFE REFUGE
 - NATIONAL / STATE PARK BOUNDARY
 - GAME LANDS BOUNDARY
 - MILITARY RESERVATION BOUNDARY
 - INDIAN RESERVATION BOUNDARY
 - CITY BRIDGE
 - CITY CULVERT
 - CULVERT
 - DRAW BRIDGE
 - FEDERAL BRIDGE
 - NON-NBIE PIPE
 - FERRY RAMP
 - FEDERAL BRIDGE
 - NON-SYSTEM MAINT BY NCDOT
 - PRIVATE STRUCTURE
 - NCDOT OVERPASS STRUCTURE
 - CITY PIPE
 - PIPE
 - RAILROAD BRIDGE
 - OVERHEAD BRIDGE
 - TUNNEL
 - FEDERATION UNDERPASS
 - VEHICULAR UNDERPASS
 - PEDESTRIAN UNDERPASS
 - TRAIL BRIDGE

**VANCE COUNTY
NORTH CAROLINA
BRIDGE LOCATION MAP**

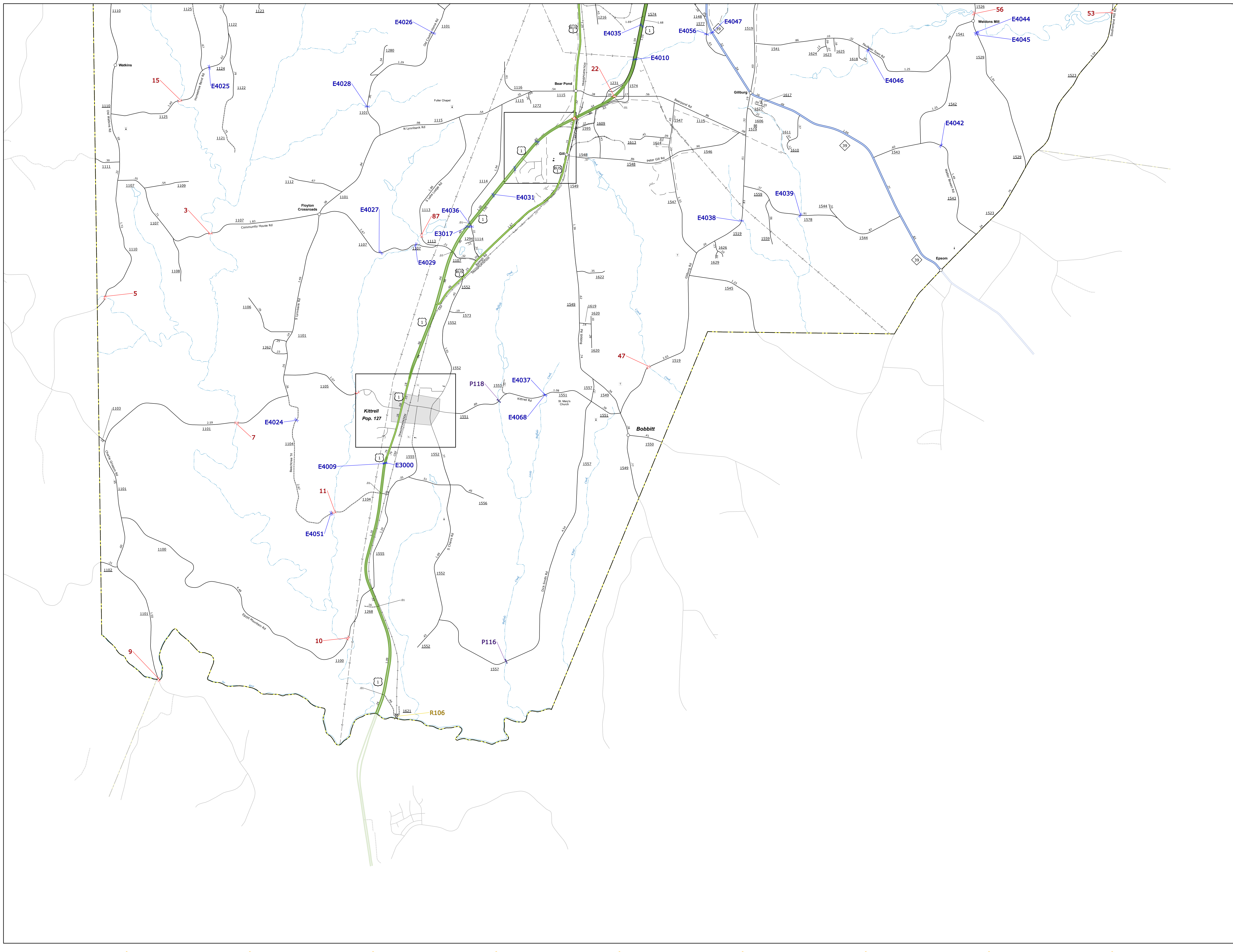
PREPARED BY THE
NORTH CAROLINA DEPARTMENT OF TRANSPORTATION
OPERATIONS PROGRAM MANAGEMENT UNIT - MAPPING SECTION
IN COOPERATION WITH THE
U.S. DEPARTMENT OF TRANSPORTATION
FEDERAL HIGHWAY ADMINISTRATION

SCALE

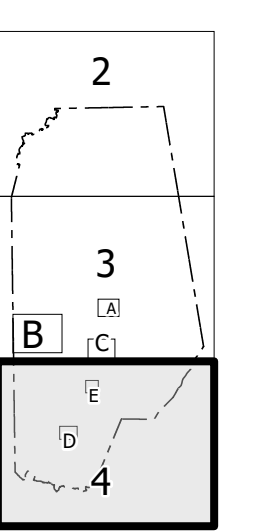
NORTH CAROLINA PLANE COORDINATE SYSTEM
LAMBERT CONFORMAL CONIC PROJECTION

TERMS OF USE: The MapInfo Desktop's goal is to provide the most accurate and current information available. Map data is compiled from numerous sources with varying degrees of reliability and accuracy standards. As a result, the accuracy, currency, and completeness of map content cannot be guaranteed. This information shown on this map was last updated in July 2024.


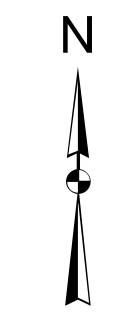
COPIES OF THIS MAP ARE AVAILABLE TO THE PUBLIC AT NOMINAL COST. CONTACT US TO ORDER: (704) 333-4341



Sheet Key

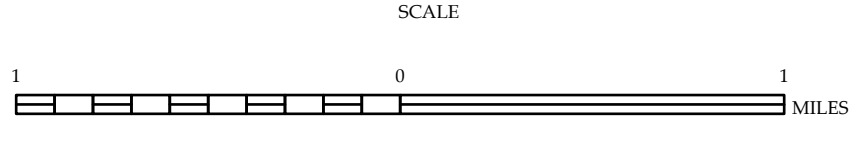


- LEGEND**
- INTERSTATE US NC
 - Divided Hwy
 - Undivided Hwy
 - BLUE RIDGE PARKWAY
 - UNPAVED SURFACED ROAD
 - HARD SURFACED ROAD
 - NON-SYSTEM ROAD
 - PROFESSIONALLY DRAWN ROAD
 - PROJECTED LOCATION
 - INTERSECTION DISTANCE
 - INTERSTATE HIGHWAY
 - U.S. NUMBERED HIGHWAY
 - N.C. NUMBERED HIGHWAY
 - U.S. NUMBERED BICYCLE ROUTE
 - N.C. NUMBERED BICYCLE ROUTE
 - INTERSTATE INTERCHANGE NUMBER
 - SECONDARY ROAD NUMBER
 - UTILITY LINES
 - RAILROAD LINE
 - RAILROAD STATION
 - DISTRICT AREA
 - STATE LINE
 - COUNTY LINE
 - SMOOTHED URBAN BOUNDARIES
 - CITY LIMITS
 - FERRY ROUTE AND RAMP
 - NARROW CREEK OR STREAM
 - WIDE RIVER OR CREEK
 - RESERVOIR, POND OR LAKE W/ ISLAND
 - DAM OR DAM WITH LOCK
 - WATERSHED
 - SWAMP
 - COMMUNITY
 - COUNTY SEAT
 - HOME
 - COLLEGE OR UNIVERSITY
 - HOSPITAL
 - CONST. GUARD STATION
 - CHURCH
 - CHURCH WITH CEMETERY
 - CEMETERY
 - PATROL STATION
 - CORRECTION OR PENAL INSTITUTION
 - QUARRY
 - MINE OR PIT
 - HIGHWAY GARAGE OR MAINT. YARD
 - HIGHWAY DIV. OR DIST. OFFICE
 - MILITARY POST
 - WEIGH STATION
 - FAIRBOURNS
 - HISTORICAL SITE
 - POINTS OF INTEREST
 - POST OFFICE
 - STATE FOREST
 - LIGHTHOUSE
 - MOUNTAIN SUMMIT
 - MOUNTAIN GAP
 - OVERLOOK
 - REST AREA
 - VISITOR CTR./REST AREA
 - WELCOME CTR./REST AREA
 - AIRPORT
 - MILITARY AIRPORT
 - NATIONAL / STATE FOREST BOUNDARY
 - WILDLIFE REFUGE
 - NATIONAL / STATE PARK BOUNDARY
 - GAME LANDS BOUNDARY
 - MILITARY RESERVATION BOUNDARY
 - INDIAN RESERVATION BOUNDARY
 - BRIDGE
 - CITY BRIDGE
 - CITY SKIN
 - CITY CULVERT
 - CULVERT
 - DRAW BRIDGE
 - FEDERAL BRIDGE
 - NON-NBIE PIPE
 - FERRY RAMP
 - CANTILEVER SIGN
 - NON-SYSTEM MAINT BY NCDOT
 - NCDOT OVERPASS STRUCTURE
 - PAVEMENT ON PILE
 - CITY PIPE
 - PIPE
 - RAILROAD BRIDGE
 - OVERHEAD SIGN
 - TUNNEL
 - FEDERATED UNDERPASS
 - VEHICULAR UNDERPASS
 - PEDESTRIAN WALKWAY
 - POLE SIGN



VANCE COUNTY NORTH CAROLINA BRIDGE LOCATION MAP

PREPARED BY THE NORTH CAROLINA DEPARTMENT OF TRANSPORTATION OPERATIONS PROGRAM MANAGEMENT UNIT - MAPPING SECTION IN COOPERATION WITH THE U.S. DEPARTMENT OF TRANSPORTATION FEDERAL HIGHWAY ADMINISTRATION



NORTH CAROLINA PLANE COORDINATE SYSTEM LAMBERT CONFORMAL CONIC PROJECTION