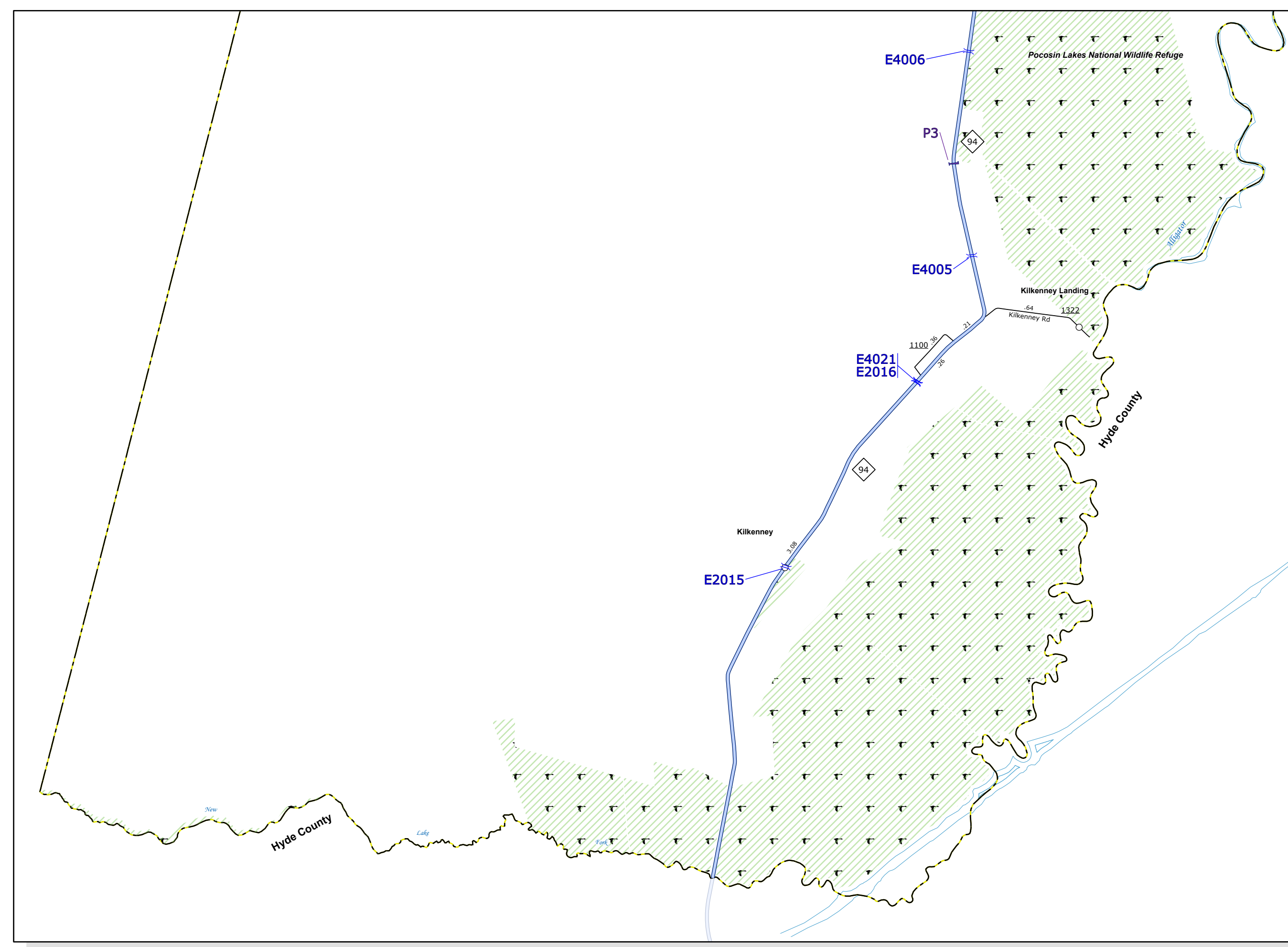
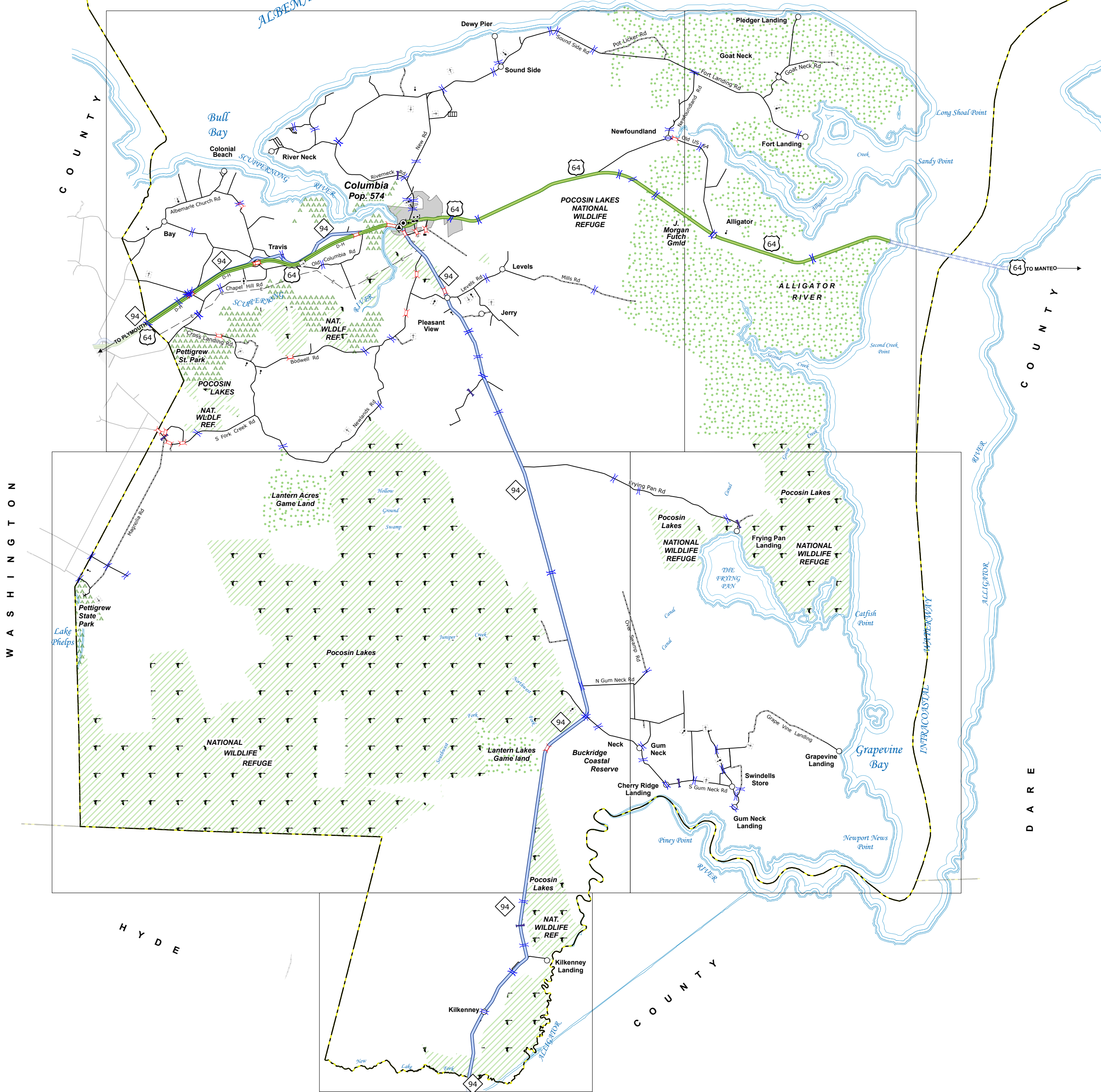
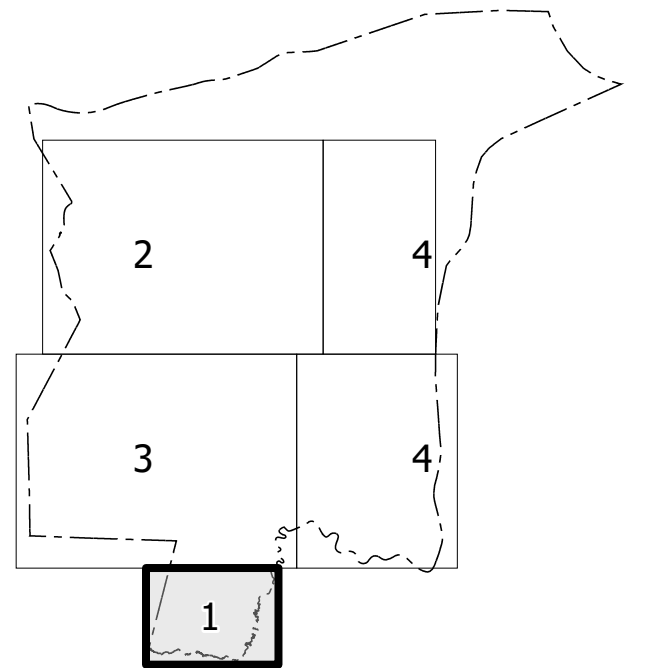


10 11 12 13 14 15 16 17 18 19


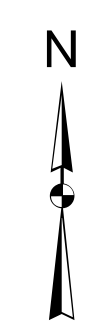
A B C D E F G H

Sheet Key



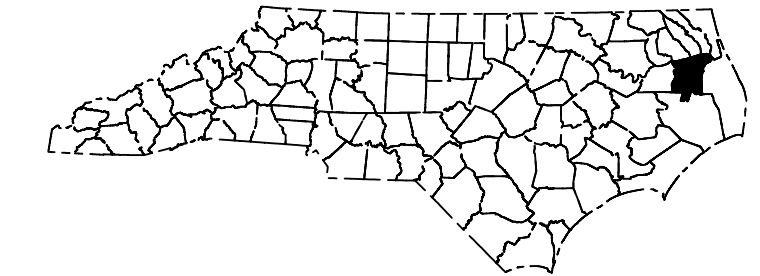
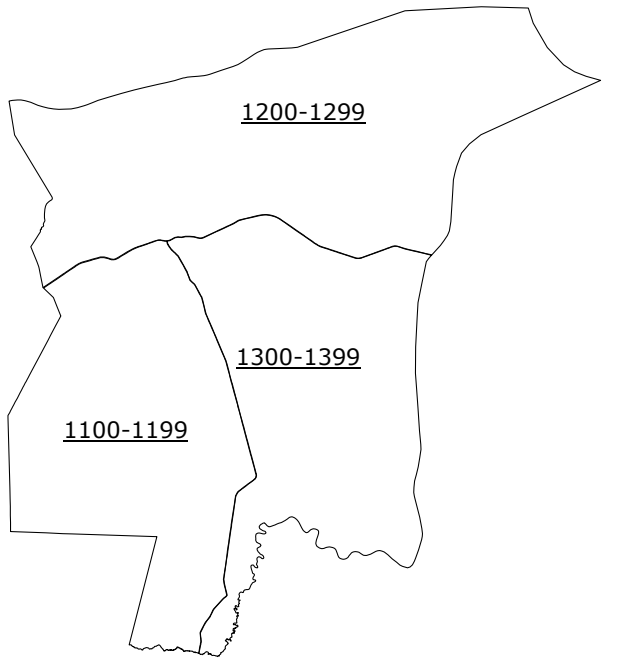
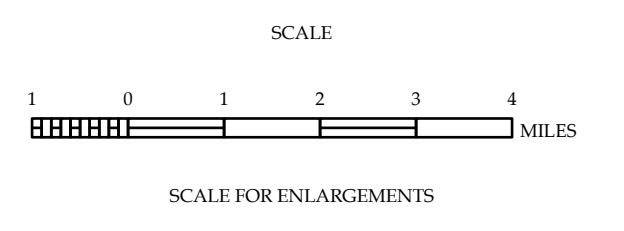
LEGEND

- INTERSTATE US NC
- US NUMBERED HIGHWAY
- NC NUMBERED HIGHWAY
- US NUMBERED BI-CYCLE ROUTE
- NC NUMBERED BI-CYCLE ROUTE
- INTERSTATE INTERCHANGE NUMBER
- US NUMBERED HIGHWAY INTERCHANGE NUMBER
- NC NUMBERED HIGHWAY INTERCHANGE NUMBER
- US NUMBERED BI-CYCLE ROUTE INTERCHANGE NUMBER
- NC NUMBERED BI-CYCLE ROUTE INTERCHANGE NUMBER
- STATE LINE
- COUNTY LINE
- MUNICIPALITY URBAN BOUNDARIES
- CITY LIMITS
- RAILROAD AND RAMP
- NARROW CREEK OR STREAM
- WIDE RIVER OR CREEK
- RESERVOIR, POND OR LAKE W/ ISLAND
- DAM OR DAM WITH LOCK
- WATERFALL
- SWAMP
- COMMUNITY
- CENSUS TRACT
- SCHOOL
- COLLEGE OR UNIVERSITY
- HOSPITAL
- RAILROAD STATION
- CHEFS
- CHEFS WITH CEMETERY
- CEMETERY
- PARK STATION
- CORRECTION OR JAIL INSTITUTION
- QUARRY
- GENEALOGY
- HIGHWAY GARAGE OR MAINT. YARD
- HIGHWAY BUS OR DIST. OFFICE
- MILITARY POST
- WATER STATION
- BARBERSHOP
- HISTORICAL SITE
- DRIVE-IN THEATER
- POST OFFICE
- STATE FOREST
- LIGHTHOUSE
- MOUNTAIN SUMMIT
- MOUNTAIN CAMP
- OVERLOOK
- REST AREA
- VISITOR CENTER AREA
- TELEPHONE CENTER AREA
- AIRPORT
- MILITARY AIRPORT
- NATIONAL STATE FOREST BOUNDARY
- WILDLIFE REFUGE
- NATIONAL STATE PARK BOUNDARY
- GAME LANDS BOUNDARY
- MILITARY RESERVATION BOUNDARY
- INDIAN RESERVATION BOUNDARY



**TYRRELL COUNTY**  
**NORTH CAROLINA**  
**BRIDGE LOCATION MAP**

PREPARED BY THE  
 NORTH CAROLINA DEPARTMENT OF TRANSPORTATION  
 OPERATIONS PROGRAM MANAGEMENT UNIT - MAPPING SECTION  
 IN COOPERATION WITH THE  
 U.S. DEPARTMENT OF TRANSPORTATION  
 FEDERAL HIGHWAY ADMINISTRATION



COPIES OF THIS MAP ARE AVAILABLE TO THE PUBLIC AT NOMINAL COST. CONTACT US TO ORDER:  
<http://connect.ncdot.gov/resources/State-Mapping/Pages/Ordering-Maps.aspx>  
 (919) 854-4449

TERMS OF USE: The Mapping Section's goal is to provide the most accurate and current information possible. Map data is compiled from numerous sources with varying dates of publication and map accuracy standards. As a result, the accuracy, currency, and completeness of the data provided will vary. The North Carolina Department of Transportation shall not be held liable for any errors in the map data. This map cannot be construed to be a legal document. The information shown on this map was last updated in June 2024.  
 For digital copies of this map or additional map products, visit <http://connect.ncdot.gov/resources/State-Mapping>.

NORTH CAROLINA PLANE COORDINATE SYSTEM  
 LAMBERT CONFORMAL CONIC PROJECTION

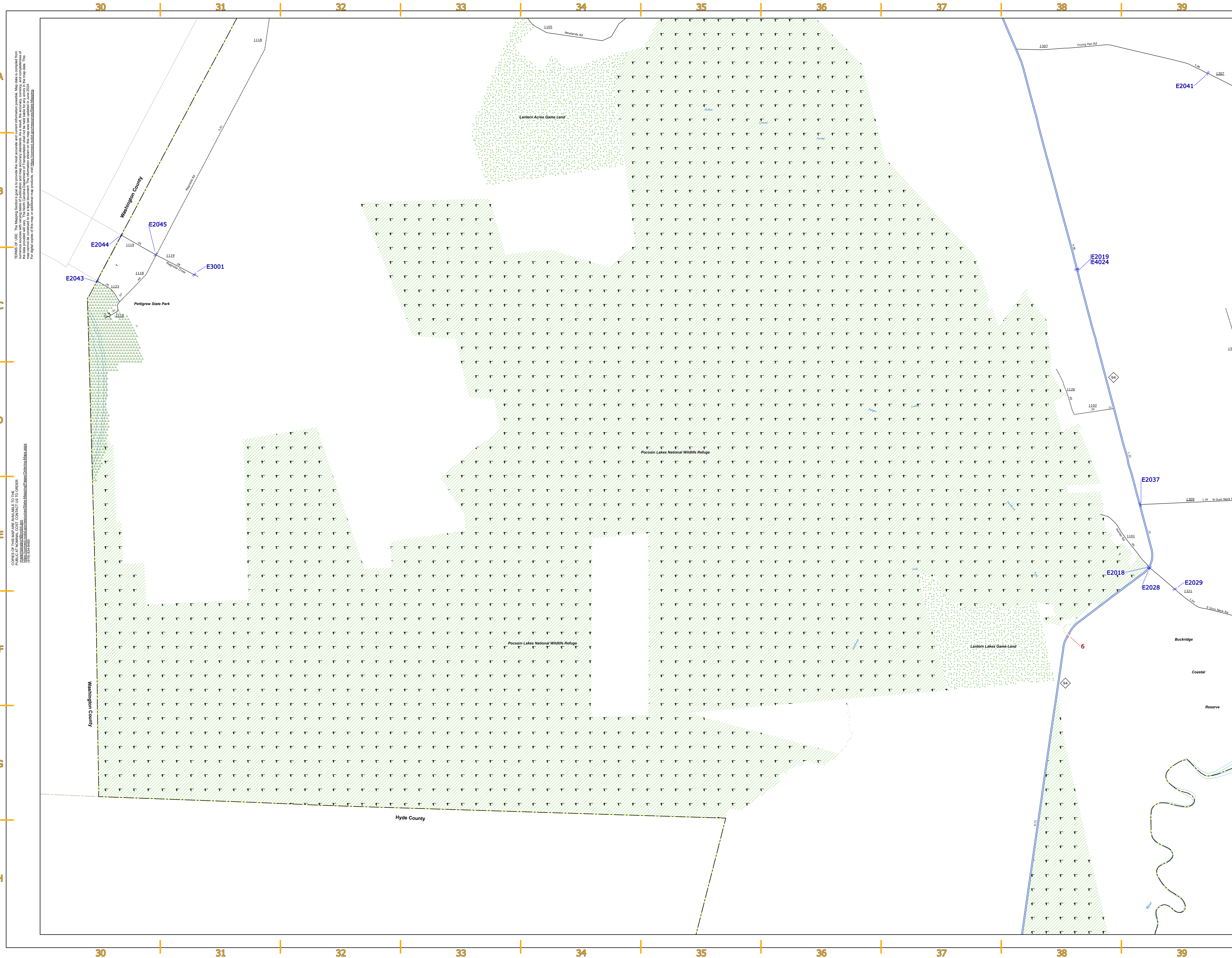
SHEET 1 OF 4

10 11 12 13 14 15 16 17 18 19



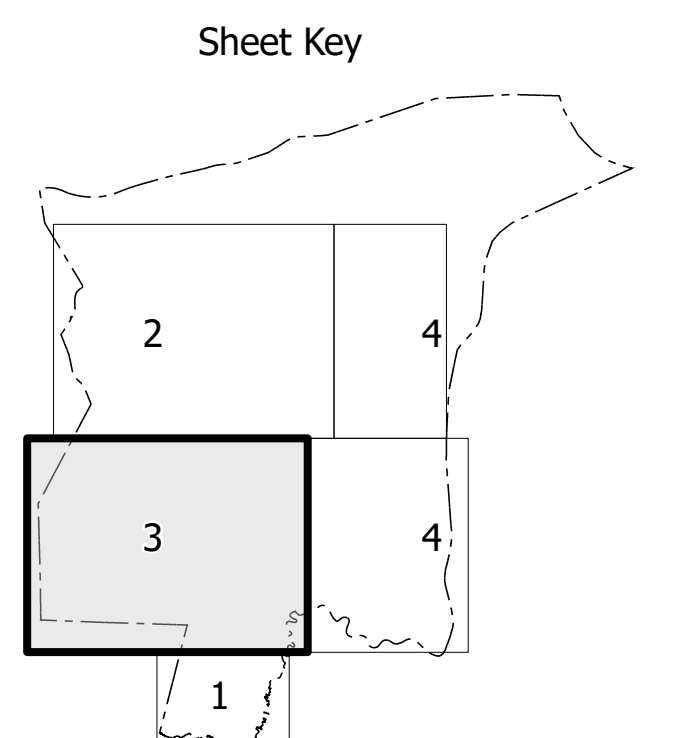







TITLE BLOCK: The Mapping Section's goal is to provide the most accurate and most information possible. Map data is compiled from numerous sources with varying dates of publication and map accuracy standards. As a result, the accuracy, currency and completeness of information may vary. The information shown on this map is for informational purposes only. The information shown on the map was last updated in June 2024. For digital copies of this map or additional information, visit <https://www.ncdot.gov/transportation/transportation-services/mapping/transportation-services.aspx>.

COPIES OF THIS MAP ARE AVAILABLE TO THE PUBLIC AT THE OFFICE OF THE STATE ARCHIVIST, 100 EAST COLLETT STREET, RALEIGH, NC 27603.



### LEGEND

	INTERSTATE	US	NC	Divided Hwy
	BLUE RIDGE PARKWAY			Undivided Hwy
	UNPAVED SURFACED ROAD			
	HARD SURFACED ROAD			
	NON-SYSTEM ROAD			
	PROVISIONALLY DRAWN ROAD			
	PROJECTED LOCATION			
	INTERSECTION DISTANCE			
	INTERSTATE HIGHWAY			
	U.S. NUMBERED HIGHWAY			
	U.S. NUMBERED BICYCLE ROUTE			
	N.C. NUMBERED BICYCLE ROUTE			
	INTERSTATE INTERCHANGE NUMBER			
	SECONDARY ROAD NUMBER			
	UTILITY LINES			
	RAILROAD LINE			
	RAILROAD STATION			
	PSNT AREA			
	STATE LINE			
	COUNTY LINE			
	SMOOTHED URBAN BOUNDARIES			
	CITY LIMITS			
	FERRY ROUTE AND RAMP			
	NARROW CREEK OR STREAM			
	WIDE RIVER OR CREEK			
	RESERVOIR, POND OR LAKE W/ ISLAND			
	DAM OR DAM W/ LOCK			
	WATERFALL			
	SWAMP			
	COMMUNITY			
	COUNTY SEAT			
	SCHOOL			
	COLLEGE OR UNIVERSITY			
	HOSPITAL			
	COAST GUARD STATION			
	CHURCH			
	CHURCH W/ CEMETERY			
	CEMETERY			
	FARMS STATION			
	CORRECTION OR PENAL INSTITUTION			
	QUARRY			
	HAZARDOUS WASTE			
	HIGHWAY DIV. OR DIST. OFFICE			
	MILITARY POST			
	WEIGH STATION			
	FAIRGROUNDS			
	HISTORIC SITE			
	POINTS OF INTEREST			
	POST OFFICE			
	STATE FOREST			
	LIGHTHOUSE			
	MOUNTAIN SUMMIT			
	MOUNTAIN GAP			
	OVERLOOK			
	REST AREA			
	VISITOR CENTER REST AREA			
	WELCOME CENTER REST AREA			
	AIRPORT			
	MILITARY AIRPORT			
	NATIONAL / STATE FOREST BOUNDARY			
	WILDLIFE REFUGE			
	NATIONAL / STATE PARK BOUNDARY			
	GAME LANDS BOUNDARY			
	MILITARY RESERVATION BOUNDARY			
	INDIAN RESERVATION BOUNDARY			

  
**TYRRELL COUNTY**  
**NORTH CAROLINA**  
**BRIDGE LOCATION MAP**

PREPARED BY THE  
 NORTH CAROLINA DEPARTMENT OF TRANSPORTATION  
 OPERATIONS PROGRAM MANAGEMENT UNIT - MAPPING SECTION  
 IN COOPERATION WITH THE  
 U.S. DEPARTMENT OF TRANSPORTATION  
 FEDERAL HIGHWAY ADMINISTRATION

SCALE

