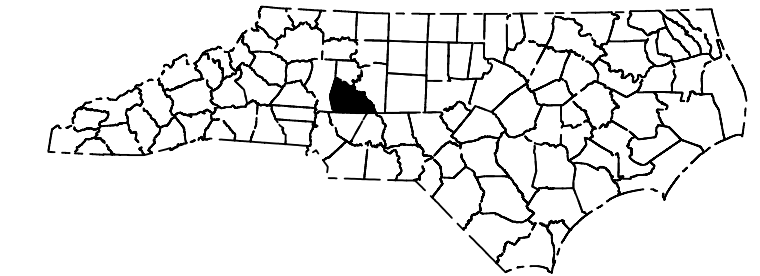
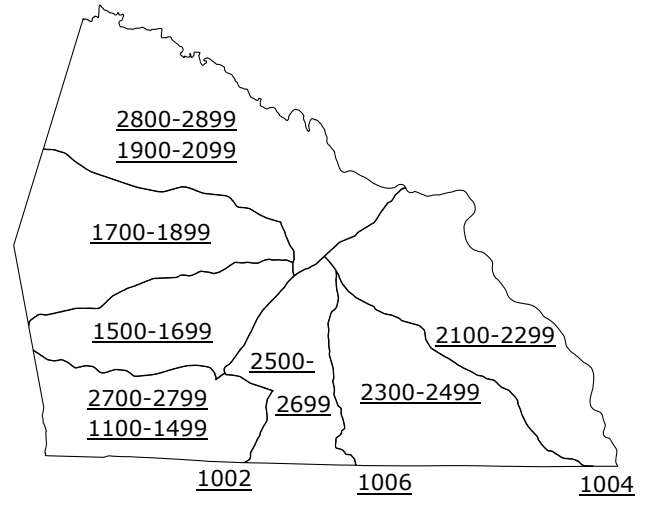


- LEGEND**
- BRIDGE
 - CITY BRIDGE
 - CITY SKIN
 - CITY CURVE
 - CITY CURVE
 - DRIVE BRIDGE
 - PEDESTRIAN BRIDGE
 - NON-SIBS PIPE
 - FERRY RAMP
 - FEDERAL BRIDGE
 - NON-SYSTEM MAINT BY NCDOT
 - CANTILEVER BRIDGE
 - PRECAST STRUCTURE
 - NC DOT OVERPASS STRUCTURE
 - ROADWAY OR FILL
 - CITY PIPE
 - PIPE
 - RAILROAD BRIDGE
 - OVERHEAD BRIDGE
 - TUNNEL
 - PEDESTRIAN UNDERPASS
 - VEHICULAR UNDERPASS
 - PEDESTRIAN WALKWAY
 - TURF BRIDGE
 - INTERSTATE
 - US
 - NC
 - Divided Hwy
 - Undivided Hwy
 - RISE HEDGE PARKWAY
 - CONCRETE BRIDGE ROAD
 - HARD SURF PAVED ROAD
 - SOFT SURF PAVED ROAD
 - PROPOSED/UNPAVED ROAD
 - ROAD TIE LOCATION
 - INTERSECTION DISTANCE
 - INTERSTATE HIGHWAY
 - U.S. NUMBERED HIGHWAY
 - U.S. NUMBERED HIGHWAY
 - U.S. NUMBERED BI-CYCLE ROUTE
 - U.S. NUMBERED BI-CYCLE ROUTE
 - INTERSTATE OVERPASS NUMBER
 - SECONDARY ROAD NUMBER
 - UTILITY LINE
 - RAILROAD LINE
 - RAILROAD STATION
 - RAILROAD STATION
 - RAILROAD STATION
 - STATE LINE
 - COUNTY LINE
 - SMOOTHED URBAN BOUNDARIES
 - CITY LIMITS
 - FERRY ROUTE AND RAMP
 - NARROW CREEK OR STREAM
 - RESERVOIR POND OR LAKE W/ ISLAND
 - DRAINAGE WITH LOCK
 - WATERFALL
 - SWAMP
 - COMMUNITY
 - COUNTY SEAT
 - SCHOOL
 - COLLEGE OR UNIVERSITY
 - HOSPITAL
 - COURT HOUSE STATION
 - CHURCH
 - CHURCH WITH CHURCHYARD
 - CEMETERY
 - PUBLIC STATION
 - CORRECTION OR PENAL INSTITUTION
 - QUARRY
 - MINE OR PIT
 - HIGHWAY GARAGE OR MAINT. YARD
 - HIGHWAY OR ONE OFFICE
 - MILITARY POST
 - WATER STATION
 - FAIRGROUNDS
 - RESTAURANT SITE
 - POINTS OF INTEREST
 - POST OFFICE
 - STATE FOREST
 - LIGHTHOUSE
 - MOUNTAIN SUMMIT
 - MOUNTAIN GAP
 - REST AREA
 - VIEWING REST AREA
 - WILDERNESS REST AREA
 - AIRPORT
 - MILITARY AIRPORT
 - NATIONAL STATE FOREST BOUNDARY
 - WILDLIFE REFUGE
 - NATIONAL STATE PARK BOUNDARY
 - GAME LANDS BOUNDARY
 - MILITARY RESERVATION BOUNDARY
 - INDIAN RESERVATION BOUNDARY



ROWAN COUNTY
NORTH CAROLINA
BRIDGE LOCATION MAP

PREPARED BY THE
NORTH CAROLINA DEPARTMENT OF TRANSPORTATION
OPERATIONS PROGRAM MANAGEMENT UNIT - MAPPING SECTION
IN COOPERATION WITH THE
U.S. DEPARTMENT OF TRANSPORTATION
FEDERAL HIGHWAY ADMINISTRATION

SCALE
0 1 2 3 4
MILES

SCALE FOR ENLARGEMENTS
0 1 2
MILES

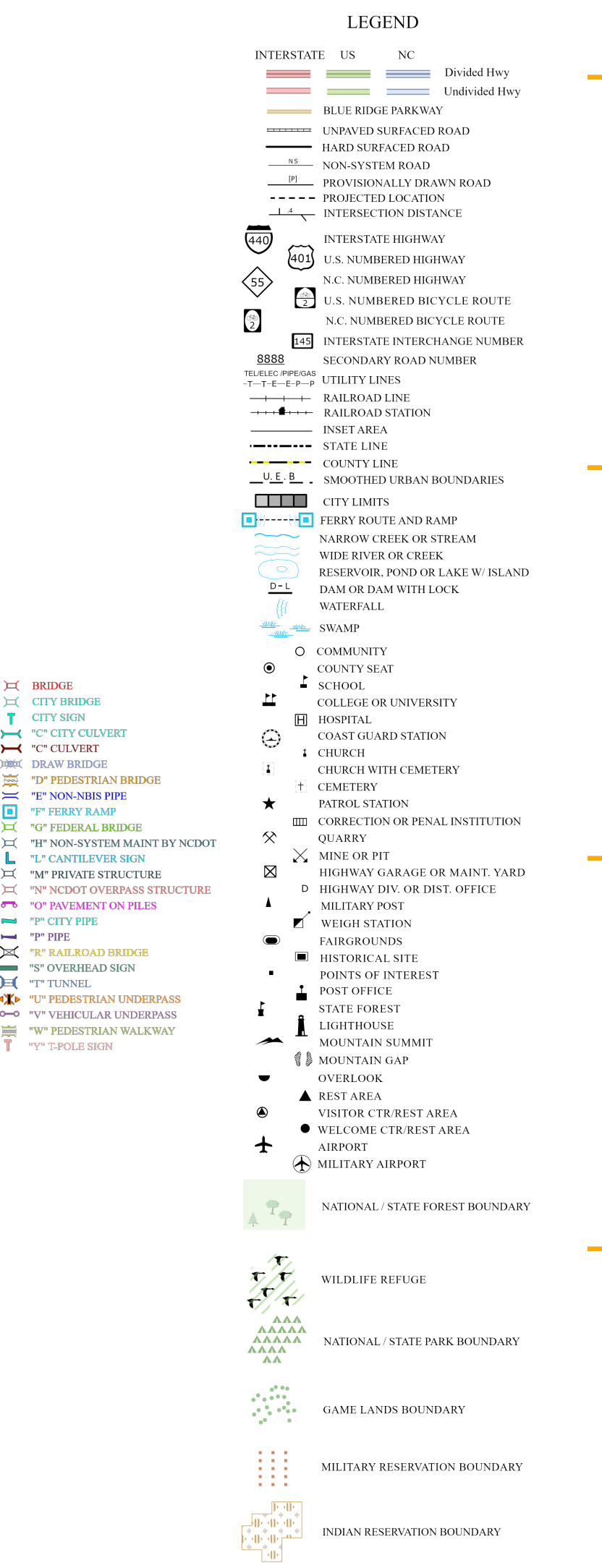
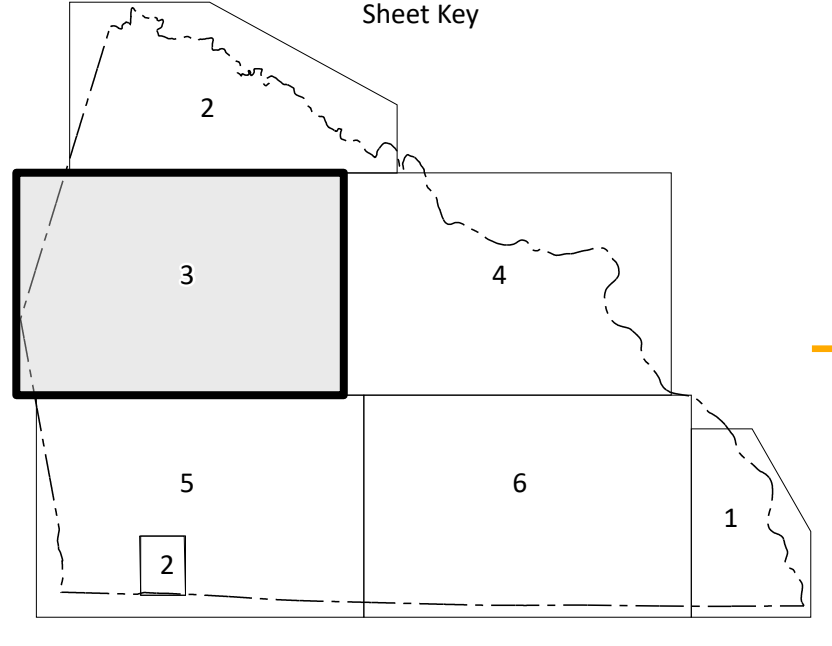
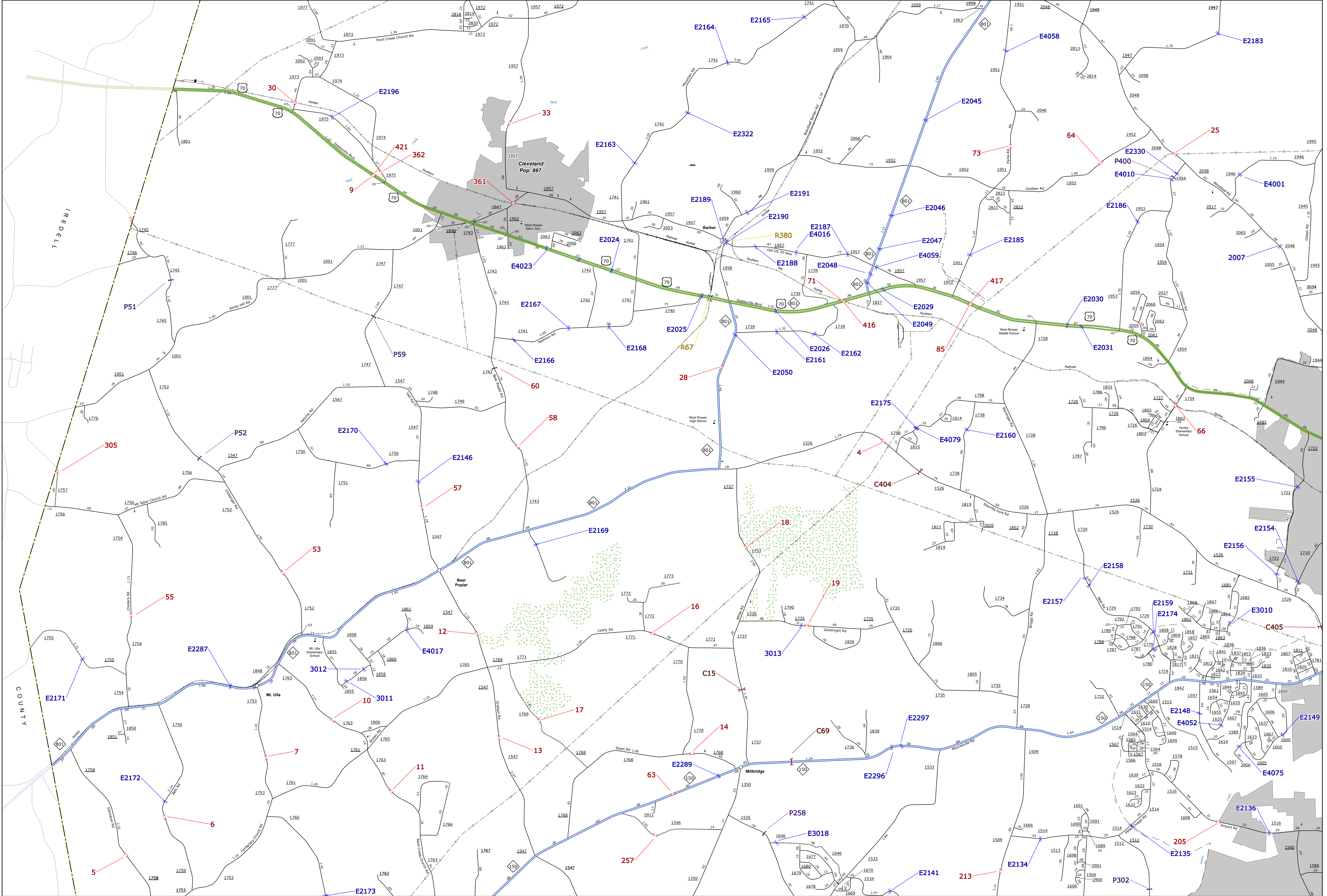
COPIES OF THIS MAP ARE AVAILABLE TO THE PUBLIC AT NOMINAL COST. CONTACT US TO ORDER: maps@dot.nc.gov or <https://connect.ncdot.gov/Operations/State-Mapping/Pages/Ordering-Maps.aspx> (919) 834-8480

TERMS OF USE: The Mapping Section's goal is to provide the most accurate and current information possible. Map data is compiled from numerous sources with varying dates of publication and map accuracy standards. As a result, the accuracy, currency, and completeness of the data provided will vary. The North Carolina Department of Transportation shall not be held liable for any errors in the map data. This map cannot be construed to be a legal document. The information shown on this map was last updated in June 2024. For digital copies of this map or additional map products, visit <https://connect.ncdot.gov/resources/State-Mapping>

NORTH CAROLINA PLANE COORDINATE SYSTEM
LAMBERT CONFORMAL CONIC PROJECTION

TERMS OF THE LICENSE SHALL BE SUBJECT TO THE PUBLISHED STANDARD CONTRACT DOCUMENTS FOR THE STATE OF NORTH CAROLINA. THE USER OF THIS MAP SHALL BE RESPONSIBLE FOR THE ACCURACY OF THE INFORMATION SHOWN HEREON. THE INFORMATION SHOWN HEREON IS FOR GENERAL INFORMATION ONLY AND DOES NOT CONSTITUTE A GUARANTEE OF ACCURACY. THE INFORMATION SHOWN HEREON IS SUBJECT TO CHANGE WITHOUT NOTICE. THE INFORMATION SHOWN HEREON IS NOT TO BE USED FOR ANY PURPOSE OTHER THAN THAT FOR WHICH IT WAS PREPARED.

COPYRIGHT © 2018 BY THE STATE OF NORTH CAROLINA. ALL RIGHTS RESERVED. THIS MAP IS A PROPERTY OF THE STATE OF NORTH CAROLINA AND IS NOT TO BE REPRODUCED OR TRANSMITTED IN ANY FORM OR BY ANY MEANS, ELECTRONIC OR MECHANICAL, INCLUDING PHOTOCOPYING, RECORDING, OR BY ANY INFORMATION STORAGE AND RETRIEVAL SYSTEM, WITHOUT PERMISSION IN WRITING FROM THE STATE OF NORTH CAROLINA.



ROWAN COUNTY NORTH CAROLINA BRIDGE LOCATION MAP

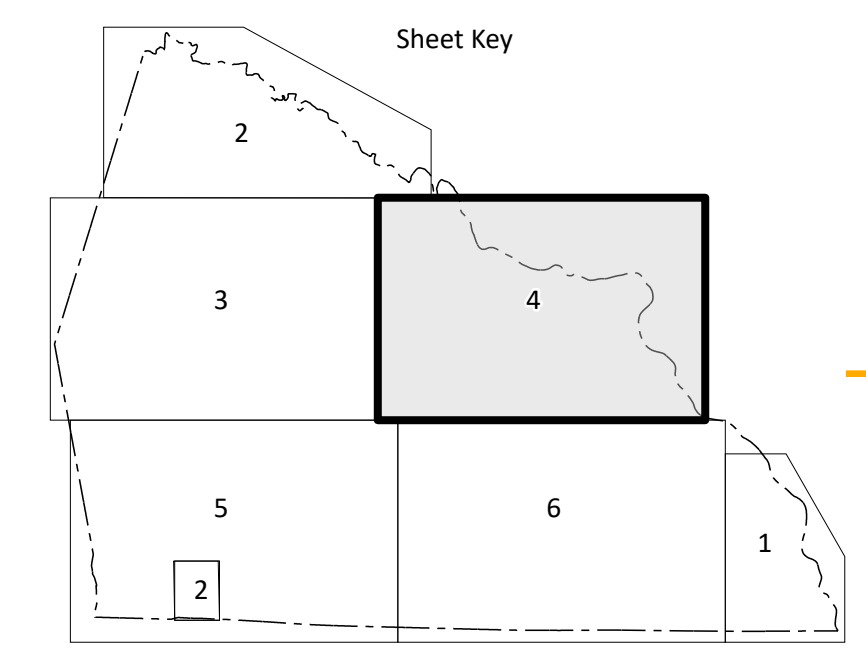
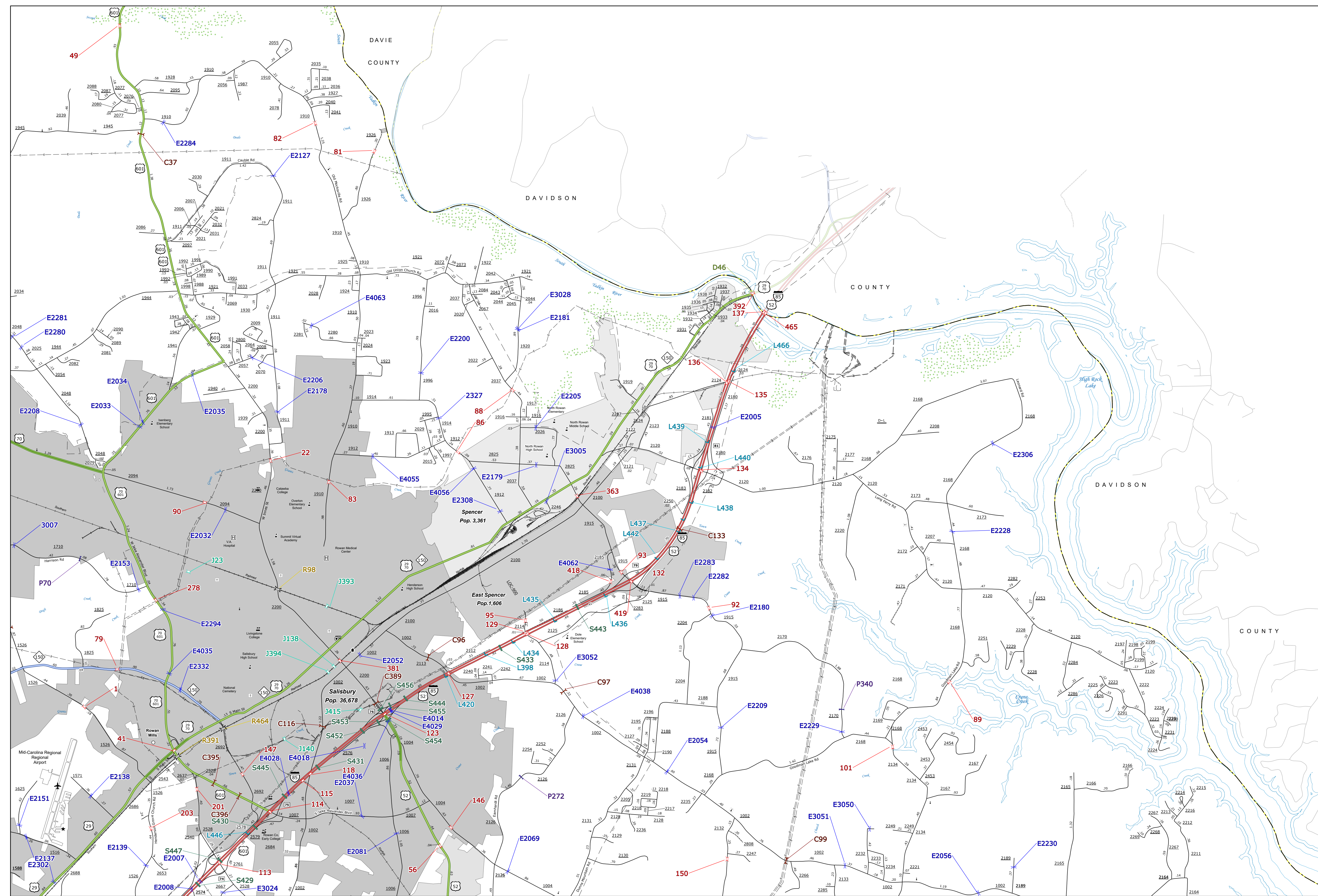
PREPARED BY THE
NORTH CAROLINA DEPARTMENT OF TRANSPORTATION
OPERATIONS PROGRAM MANAGEMENT UNIT - MAPPING SECTION
IN COOPERATION WITH THE
U.S. DEPARTMENT OF TRANSPORTATION
FEDERAL HIGHWAY ADMINISTRATION

SCALE
0 1 2 MILES

NORTH CAROLINA PLANE COORDINATE SYSTEM
LAMBERT CONFORMAL CONIC PROJECTION

TERMS OF THIS MAP ARE AVAILABLE TO THE PUBLIC AT NO CHARGE. CONTACT US TO ORDER. THE INFORMATION ON THIS MAP WAS LAST UPDATED IN 2024. FOR A FULL LIST OF ABBREVIATIONS, VISIT: <https://www.ncdot.gov/transportation/operations/management/units/mapping/Products/MapData/MapData.aspx>

THE MAPPING SECTION STRIVES TO PROVIDE THE MOST ACCURATE AND COMPLETE INFORMATION POSSIBLE. MAP DATA IS OBTAINED FROM NUMEROUS SOURCES WITH VARYING DEGREES OF ACCURACY AND TIME-SENSITIVE DATA. AS A RESULT, THE PRESENTED DATA, CONTENT, AND COMPLETENESS OF THIS MAP CANNOT BE GUARANTEED. THE INFORMATION ON THIS MAP WAS LAST UPDATED IN 2024. FOR A FULL LIST OF ABBREVIATIONS, VISIT: <https://www.ncdot.gov/transportation/operations/management/units/mapping/Products/MapData/MapData.aspx>



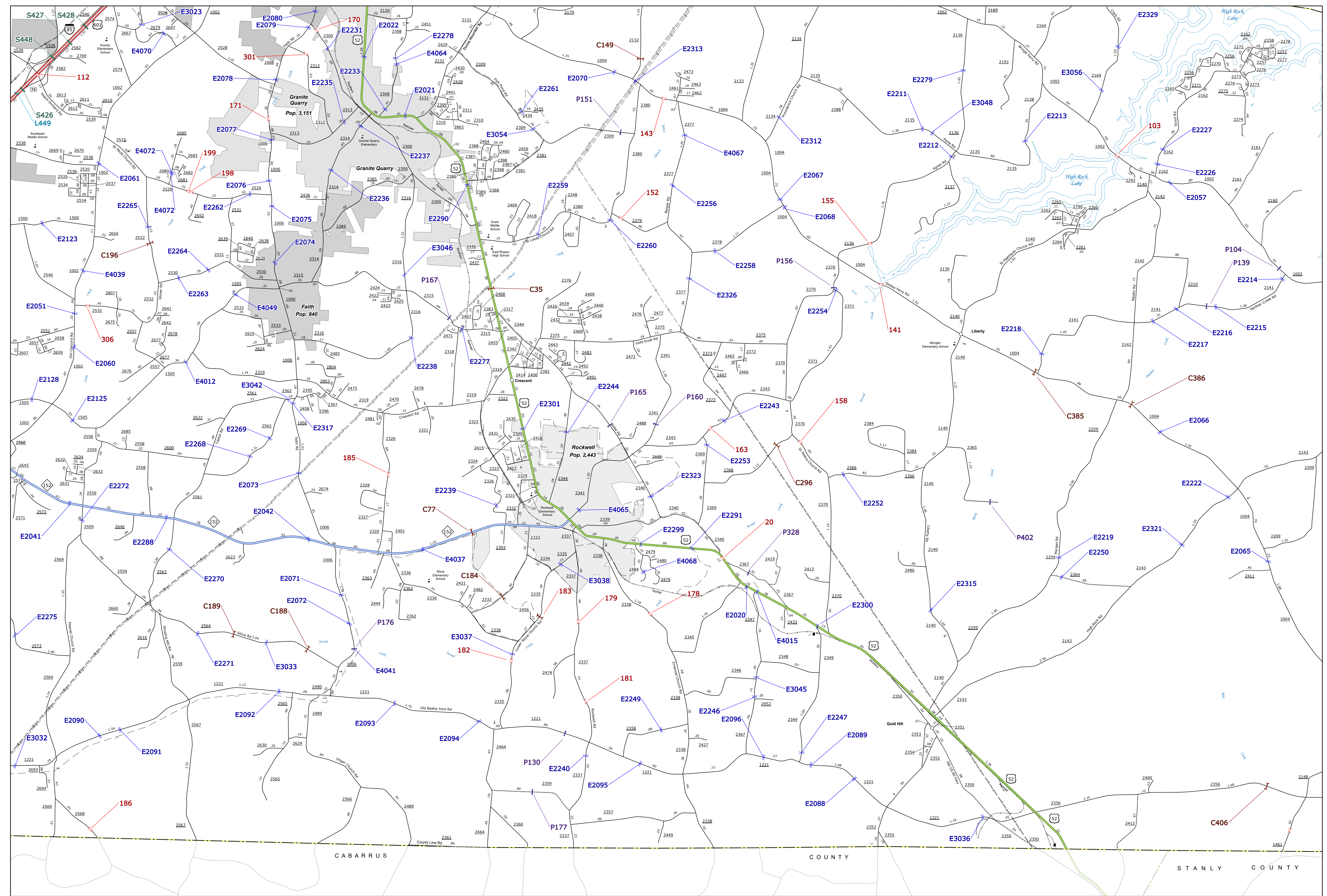
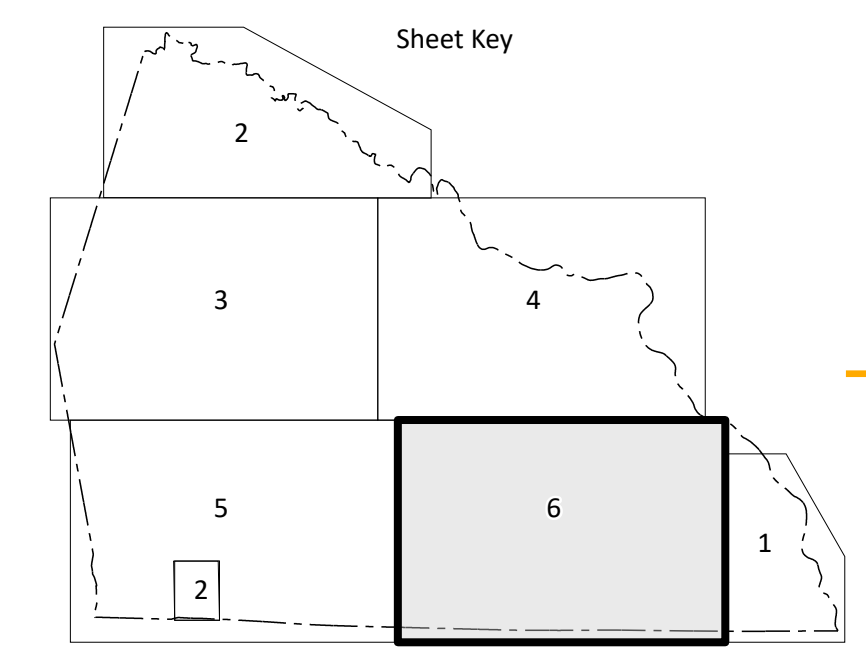
- LEGEND**
- INTERSTATE US NC
 - Divided Hwy
 - Undivided Hwy
 - BELLE RIDGE PARKWAY
 - UNPAVED SURFACED ROAD
 - HARD SURFACED ROAD
 - NON-SYSTEM ROAD
 - PROVISIONALLY DRAWN ROAD
 - PROJECTED LOCATION
 - INTERSECTION DISTANCE
 - INTERSTATE HIGHWAY
 - U.S. NUMBERED HIGHWAY
 - N.C. NUMBERED HIGHWAY
 - U.S. NUMBERED BICYCLE ROUTE
 - N.C. NUMBERED BICYCLE ROUTE
 - INTERSTATE INTERCHANGE NUMBER
 - SECONDARY ROAD NUMBER
 - UTILITY LINES
 - RAILROAD LINE
 - RAILROAD STATION
 - INSET AREA
 - STATE LINE
 - COUNTY LINE
 - SMOOTHED URBAN BOUNDARIES
 - CITY LIMITS
 - FERRY ROUTE AND RAMP
 - NARROW CREEK OR STREAM
 - WIDE RIVER OR CREEK
 - RESERVOIR, POND OR LAKE W/ ISLAND
 - DAM OR DAM WITH LOCK
 - WATERFALL
 - SWAMP
 - COMMENTARY
 - COUNTY SEAT
 - SCHOOL
 - COLLEGE OR UNIVERSITY
 - HOSPITAL
 - COAST GUARD STATION
 - CHURCH
 - CHURCH WITH CEMETERY
 - CEMETERY
 - PATROL STATION
 - CORRECTION OR PENAL INSTITUTION
 - QUARRY
 - MINE OR PIT
 - HIGHWAY GARAGE OR MAINT. YARD
 - HIGHWAY DIV. OR DIST. OFFICE
 - MILITARY POST
 - WEIGH STATION
 - FARMSHOUSES
 - HISTORICAL SITE
 - POINTS OF INTEREST
 - POST OFFICE
 - STATE FOREST
 - LIGHTHOUSE
 - MOUNTAIN SUMMIT
 - MOUNTAIN GAP
 - HYDROPOW
 - REST AREA
 - VISITOR CENTER AREA
 - WELCOME CENTER AREA
 - AIRPORT
 - MILITARY AIRPORT
 - NATIONAL / STATE FOREST BOUNDARY
 - WILDLIFE REFUGE
 - NATIONAL / STATE PARK BOUNDARY
 - GAME LANDS BOUNDARY
 - MILITARY RESERVATION BOUNDARY
 - INDIAN RESERVATION BOUNDARY

**ROWAN COUNTY
NORTH CAROLINA
BRIDGE LOCATION MAP**


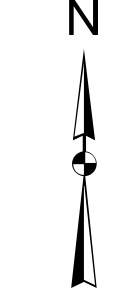
PREPARED BY THE
NORTH CAROLINA DEPARTMENT OF TRANSPORTATION
OPERATIONS PROGRAM MANAGEMENT UNIT - MAPPING SECTION
IN COOPERATION WITH THE
U.S. DEPARTMENT OF TRANSPORTATION
FEDERAL HIGHWAY ADMINISTRATION

SCALE
0 1 2 3 4 5 6 7 8 9 10 MILES

NORTH CAROLINA PLANE COORDINATE SYSTEM
LAMBERT CONFORMAL CONIC PROJECTION



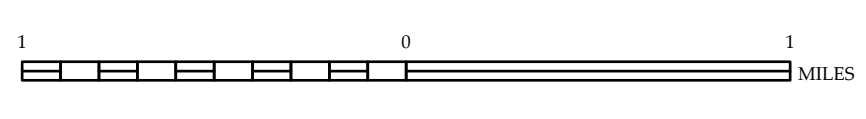
LEGEND	
Interstate	US NC
Divided Hwy	Undivided Hwy
Belt Bridge Parkway	Unpaved Surface Road
Hard Surface Road	Non-surfaced Road
Provisionally Drawn Road	Projected Location
Intersect	Intersection Distance
Interstate Highway	U.S. Numbered Highway
U.S. Numbered Highway	N.C. Numbered Highway
N.C. Numbered Bicycle Route	Interstate Interchange Number
Secondary Road Number	Utility Lines
Railroad Line	Railroad Station
Inset Area	State Line
County Line	Smoothed Urban Boundaries
City Limits	Ferry Route and Ramp
Narrow Creek or Stream	Wide River or Creek
Reservoir, Pond or Lake with Island	Dam or Dam with Lock
Waterfall	Swamp
Community	County Seat
School	College or University
Hospital	Coast Guard Station
Church	Church with Cemetery
Cemetery	Patrol Station
Correction or Penal Institution	Quarry
Mine or Pit	Highway Garage or Maint. Yard
Highway Div. or Dist. Office	Military Post
Weight Station	Fairgrounds
Historical Site	Points of Interest
Post Office	State Forest
Lighthouse	Mountain Summit
Mountain Gap	Overlook
Rest Area	Visitor Center Area
Welcome Center Area	Airport
Military Airport	National / State Forest Boundary
Wildlife Refuge	National / State Park Boundary
Game Lands Boundary	Military Reservation Boundary
Inman Reservation Boundary	



ROWAN COUNTY NORTH CAROLINA BRIDGE LOCATION MAP

PREPARED BY THE
NORTH CAROLINA DEPARTMENT OF TRANSPORTATION
OPERATIONS PROGRAM MANAGEMENT UNIT - MAPPING SECTION
IN COOPERATION WITH THE
U.S. DEPARTMENT OF TRANSPORTATION
FEDERAL HIGHWAY ADMINISTRATION

SCALE



NORTH CAROLINA PLANE COORDINATE SYSTEM
LAMBERT CONFORMAL CONIC PROJECTION