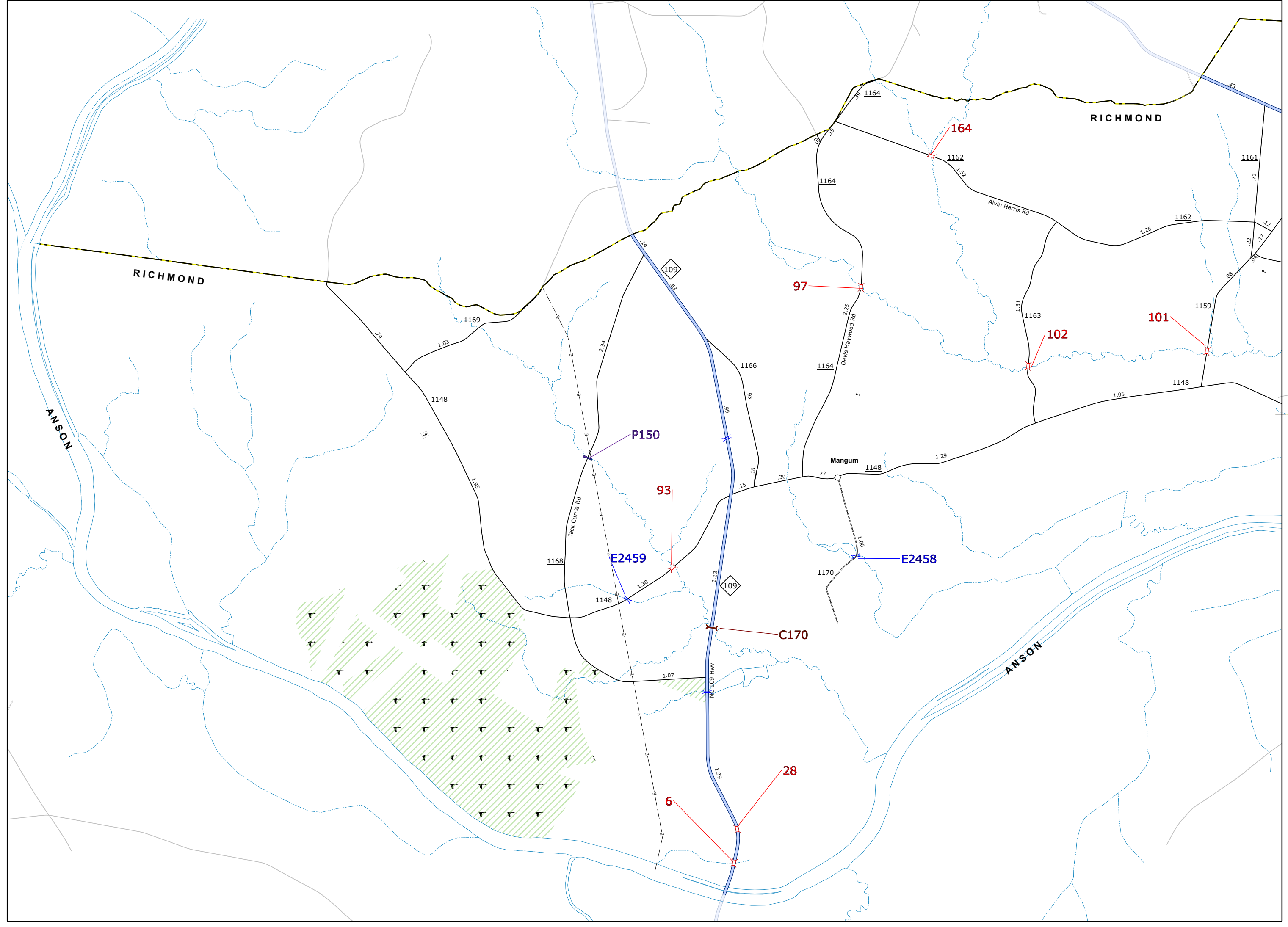
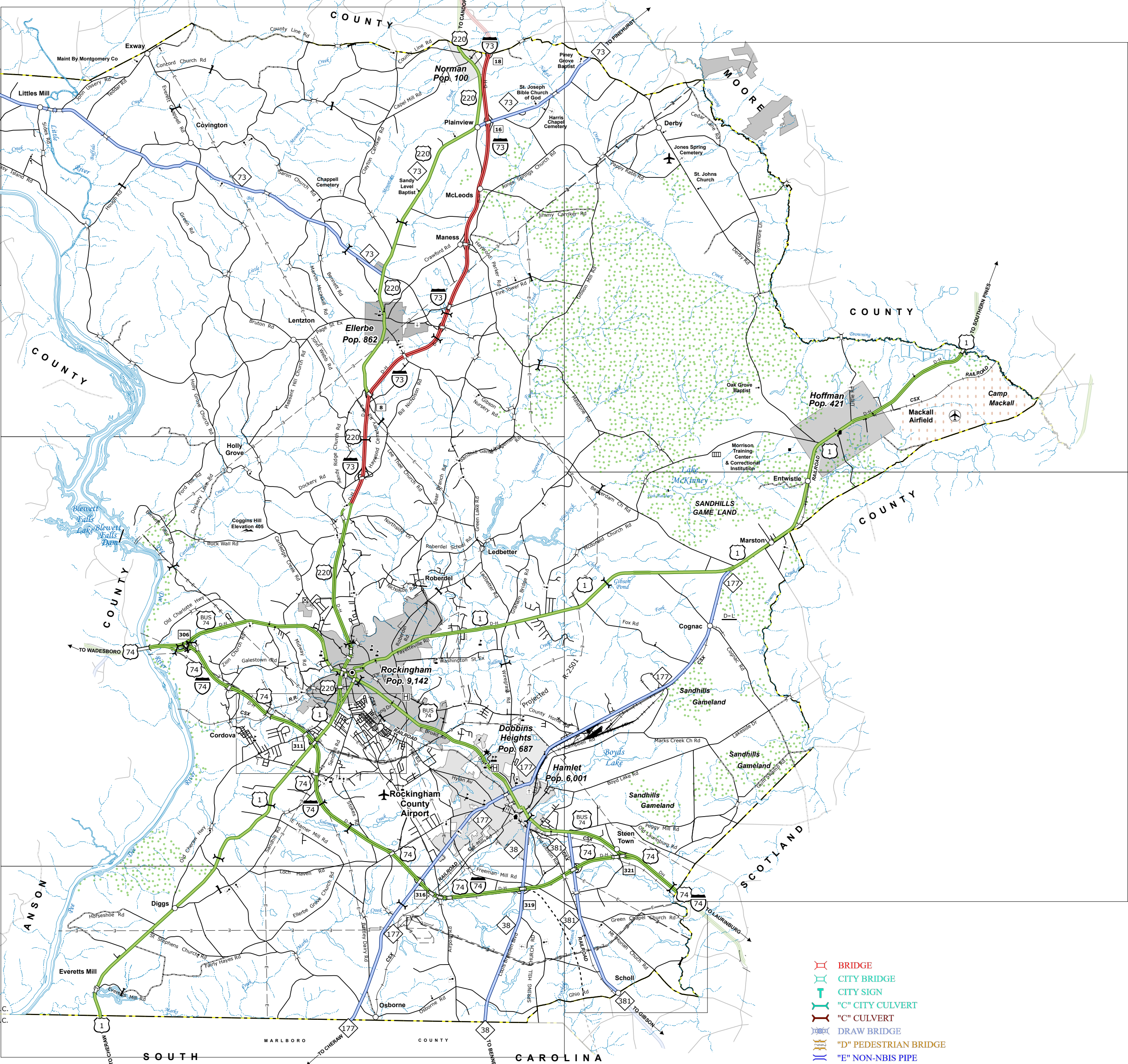
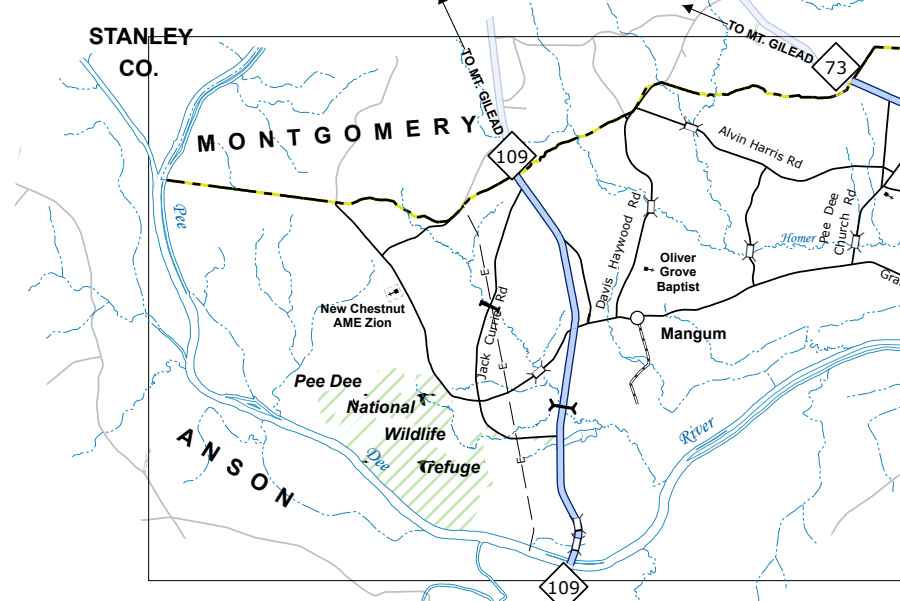
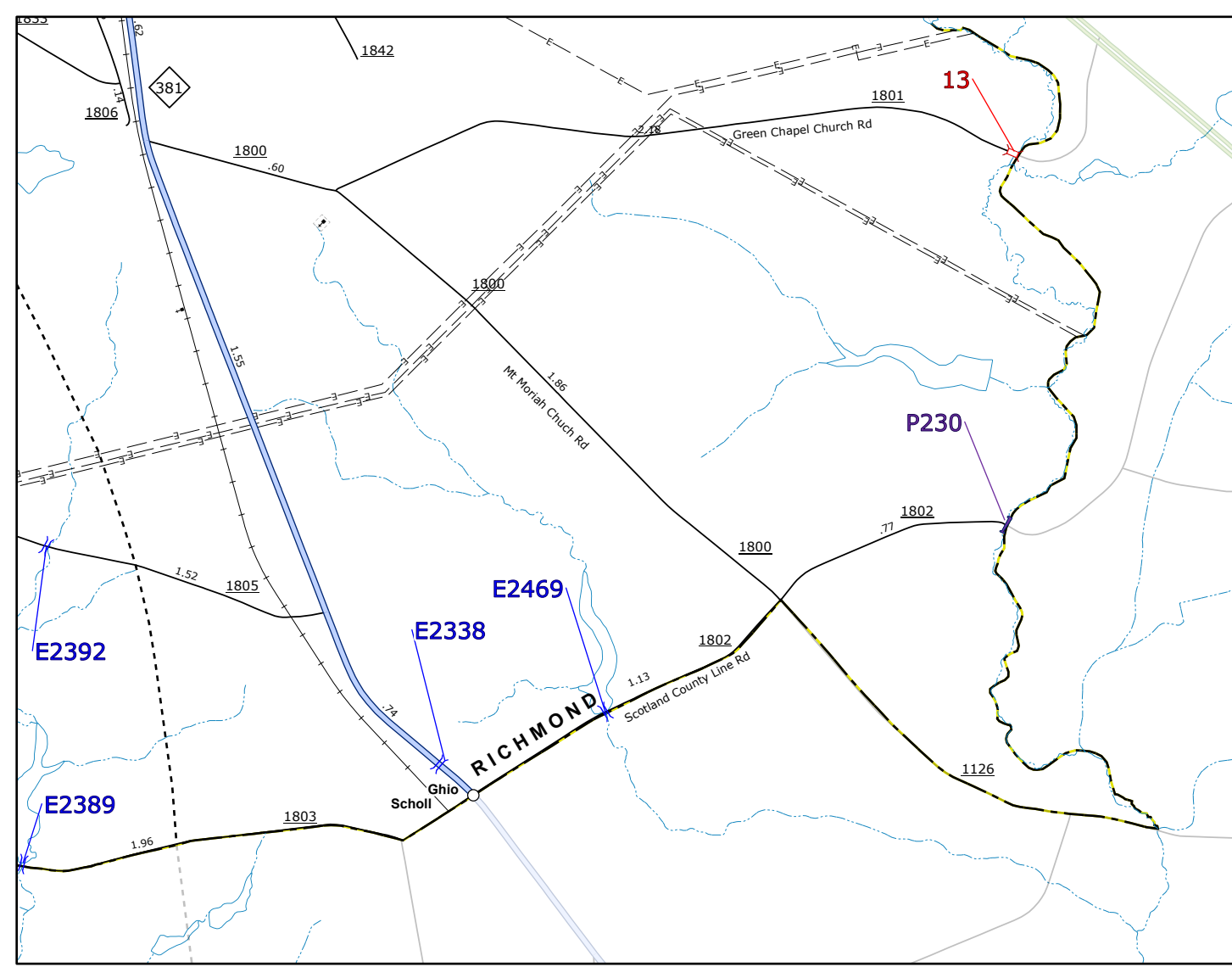


TERMS OF USE: This map is provided as a service to the public and is not intended to be used for legal purposes. The user assumes all responsibility for any errors or omissions in this map. The information shown on this map was last updated in July 2024.



- BRIDGE
- CITY BRIDGE
- CITY SIGN
- "C" CITY CULVERT
- "C" CULVERT
- DRAW BRIDGE
- "D" PEDESTRIAN BRIDGE
- "E" NON-NBIS PIPE
- FERRY RAMP
- "F" FEDERAL BRIDGE
- "H" NON-SYSTEM MAINT BY NCDOT
- "L" CANTILEVER SIGN
- "M" PRIVATE STRUCTURE
- "N" NCDOT OVERPASS STRUCTURE
- "O" PAVEMENT ON PILES
- "P" CITY PIPE
- "P" PIPE
- "R" RAILROAD BRIDGE
- "S" OVERHEAD SIGN
- "T" TUNNEL
- "U" PEDESTRIAN UNDERPASS
- "V" VEHICULAR UNDERPASS
- "W" PEDESTRIAN WALKWAY
- "Y" T-POLE SIGN

- LEGEND
- INTERSTATE US NC Divided Hwy Undivided Hwy
  - BLUE RIDGE PARKWAY
  - UNPAVED SURFACED ROAD
  - ROAD SURFACED ROAD
  - NON-SYSTEM ROAD
  - PROVISIONALLY DRAWN ROAD
  - PROJECTED ROADWORK
  - INTERSECTION DISTANCE
  - INTERSTATE HIGHWAY
  - U.S. NUMBERED HIGHWAY
  - N.C. NUMBERED HIGHWAY
  - U.S. NUMBERED BICYCLE ROUTE
  - N.C. NUMBERED BICYCLE ROUTE
  - INTERSTATE INTERCHANGE NUMBER
  - SECONDARY ROAD NUMBER
  - UTILITY LINES
  - RAILROAD LINE
  - RAILROAD STATION
  - INSET AREA
  - STATE LINE
  - COUNTY LINE
  - SMOOTHED URBAN BOUNDARIES
  - CITY LIMITS
  - FERRY ROUTE AND RAMP
  - NARROW CREEK OR STREAM
  - WIDE RIVER OR CREEK
  - RESERVOIR, POND OR LAKE W/ ISLAND
  - DAM OR DAM WITH LOCK
  - WATERFALL
  - SWAMP
  - COMMUNITY
  - COUNTY SEAT
  - SCHOOL
  - COLLEGE OR UNIVERSITY
  - HOSPITAL
  - COAST GUARD STATION
  - CHURCH
  - CHURCH WITH CEMETERY
  - CEMETERY
  - PUBLIC STATION
  - CORRECTION OR PENAL INSTITUTION
  - QUARRY
  - MINE OR PIT
  - HIGHWAY GARAGE OR MAINT. YARD
  - HIGHWAY DIV. OR DIST. OFFICE
  - MILITARY POST
  - WEIGH STATION
  - FAIRGROUNDS
  - HISTORICAL SITE
  - POINTS OF INTEREST
  - POST OFFICE
  - STATE FOREST
  - LEGITIMOUS
  - MOUNTAIN SUMMIT
  - MOUNTAIN GAP
  - OVERLOOK
  - BEST AREA
  - VISITOR CENTER AREA
  - WELCOME CENTER AREA
  - AIRPORT
  - MILITARY AIRPORT
  - NATIONAL / STATE FOREST BOUNDARY
  - WILDLIFE REFUGE
  - NATIONAL / STATE PARK BOUNDARY
  - GAME LANDS BOUNDARY
  - MILITARY RESERVATION BOUNDARY
  - INDIAN RESERVATION BOUNDARY

**RICHMOND COUNTY**  
NORTH CAROLINA  
**BRIDGE LOCATION MAP**

PREPARED BY THE  
NORTH CAROLINA DEPARTMENT OF TRANSPORTATION  
OPERATIONS PROGRAM MANAGEMENT UNIT - MAPPING SECTION  
IN COOPERATION WITH THE  
U.S. DEPARTMENT OF TRANSPORTATION  
FEDERAL HIGHWAY ADMINISTRATION

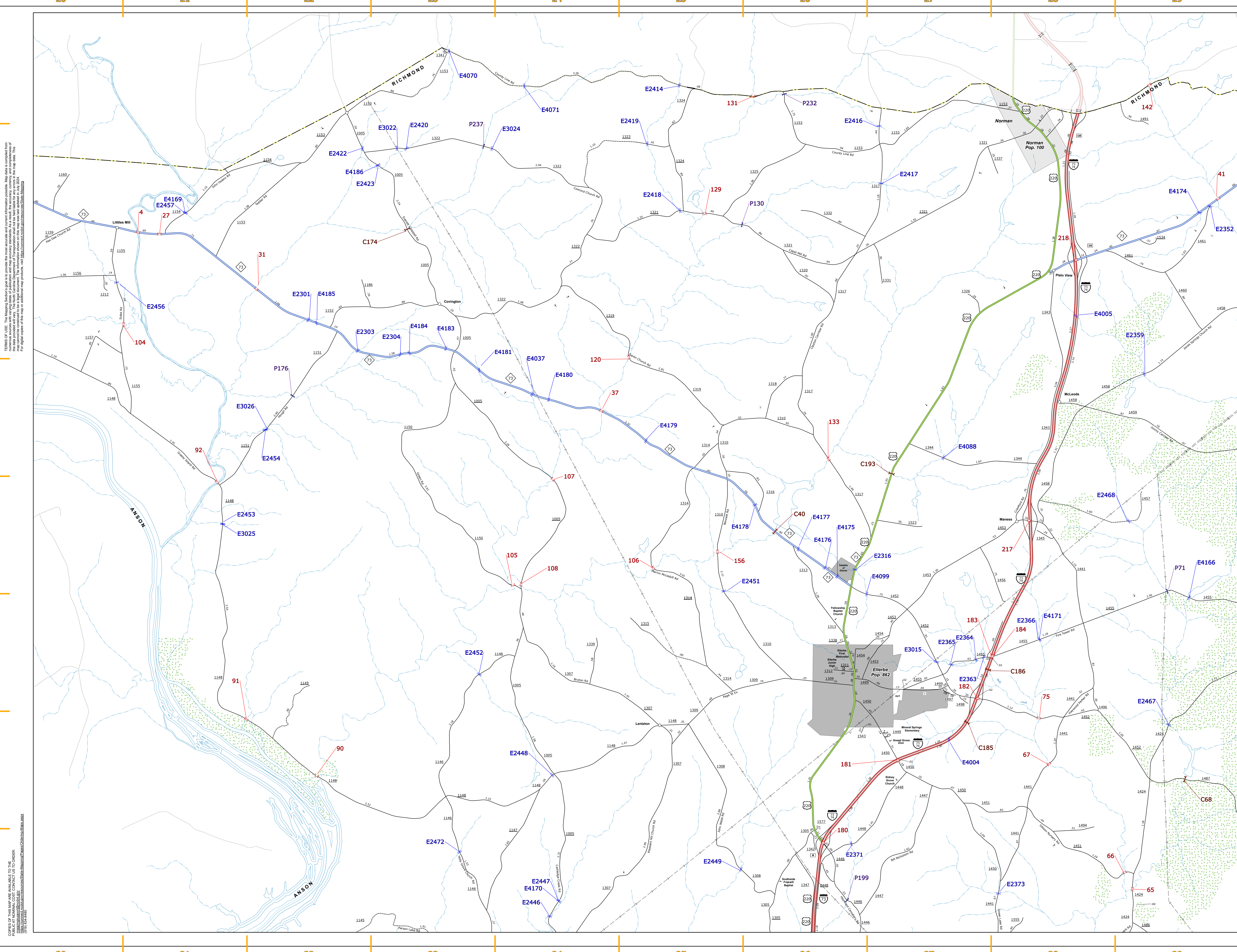
SCALE  
0 1 2 3 4  
MILES

SCALE FOR ENLARGEMENTS  
0 1 2 3 4  
MILES

NORTH CAROLINA PLANE COORDINATE SYSTEM  
LAMBERT CONFORMAL CONIC PROJECTION

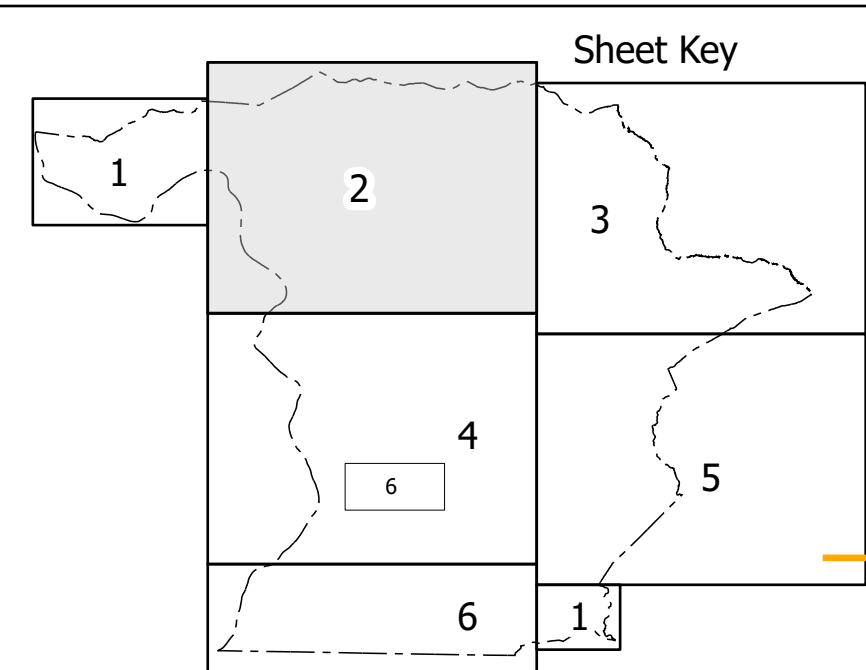
SHEET 1 OF 6

COPIES OF THIS MAP ARE AVAILABLE TO THE PUBLIC AT NOMINAL COST. CONTACT US TO ORDER.



TERMS OF USE: The Mapping Section shall provide the most accurate and current information possible. Map data is compiled from various sources and is not guaranteed to be 100% accurate. The user assumes all responsibility for any errors in the map data. This map is provided as a service to the public and is not intended for use in any legal proceeding. For original copies of this map or additional map products, visit <http://www.ncdot.gov/transportation/operations/programmanagement/mapping>.

COPIES OF THIS MAP ARE AVAILABLE TO THE PUBLIC AT NOMINAL COST. CONTACT US TO ORDER: [maps@ncdot.gov](mailto:maps@ncdot.gov) or call 1-800-368-7828.



- BRIDGE
- CITY BRIDGE
- CITY SIGN
- CITY CULVERT
- CULVERT
- DRAW BRIDGE
- PEDESTRIAN BRIDGE
- NON-NBHS PIPE
- FERRY RAMP
- FEDERAL BRIDGE
- NON-SYSTEM MAINT BY NCDOT
- CANTILEVER SIGN
- PRIVATE STRUCTURE
- NCDOT OVERPASS STRUCTURE
- PAVEMENT ON FILES
- CITY PIPE
- PIPE
- RAILROAD BRIDGE
- OVERHEAD SIGN
- TUNNEL
- PEDESTRIAN UNDERPASS
- VEHICULAR UNDERPASS
- PEDESTRIAN WALKWAY
- T-POLE SIGN

- LEGEND**
- INTERSTATE
  - US HIGHWAY
  - NC HIGHWAY
  - Divided Hwy
  - Undivided Hwy
  - BLUE RIDGE PARKWAY
  - UNPAVED SURFACED ROAD
  - LAID SURFACED ROAD
  - NON-SYSTEM ROAD
  - PROVISIONALLY DRAWN ROAD
  - PROTECTED LOCATION
  - INTERSECTION DISTANCE
  - INTERSTATE HIGHWAY
  - U.S. NUMBERED HIGHWAY
  - N.C. NUMBERED HIGHWAY
  - U.S. NUMBERED BI-CYCLE ROUTE
  - N.C. NUMBERED BI-CYCLE ROUTE
  - INTERSTATE INTERCHANGE NUMBER
  - SECONDARY ROAD NUMBER
  - UTILITY LINES
  - RAILROAD LINE
  - RAILROAD STATION
  - INSET AREA
  - STATE LINE
  - COUNTY LINE
  - SMOOTHED URBAN BOUNDARIES
  - CITY LIMITS
  - FERRY ROUTE AND RAMP
  - NARROW CREEK OR STREAM
  - WIDE RIVER OR CREEK
  - RESERVOIR, POND OR LAKE W/ ISLAND
  - DAM OR DAM WITH LOCK
  - WATERFALL
  - SWAMP
  - COMMUNITY
  - COUNTY SEAT
  - SCHOOL
  - COLLEGE OR UNIVERSITY
  - COAST GUARD STATION
  - HOSPITAL
  - CHURCH
  - CHURCH WITH CEMETERY
  - CEMETERY
  - PATROL STATION
  - CORRECTION OR PENAL INSTITUTION
  - QUARRY
  - MINE OR PIT
  - HIGHWAY GARAGE OR MAINT YARD
  - HIGHWAY DIV. OR DIST OFFICE
  - MILITARY POST
  - WEIGH STATION
  - FAIRBROTHERS
  - HISTORICAL SITE
  - POINTS OF INTEREST
  - POST OFFICE
  - STATE FOREST
  - LIGHTHOUSE
  - MOUNTAIN SUMMIT
  - MOUNTAIN GAP
  - OVERLOOK
  - REST AREA
  - VISITOR CENTER AREA
  - WELCOME CENTER AREA
  - AIRPORT
  - MILITARY AIRPORT
  - NATIONAL / STATE FOREST BOUNDARY
  - WILDLIFE REFUGE
  - NATIONAL / STATE PARK BOUNDARY
  - GAME LANDS BOUNDARY
  - MILITARY RESERVATION BOUNDARY
  - INDIAN RESERVATION BOUNDARY

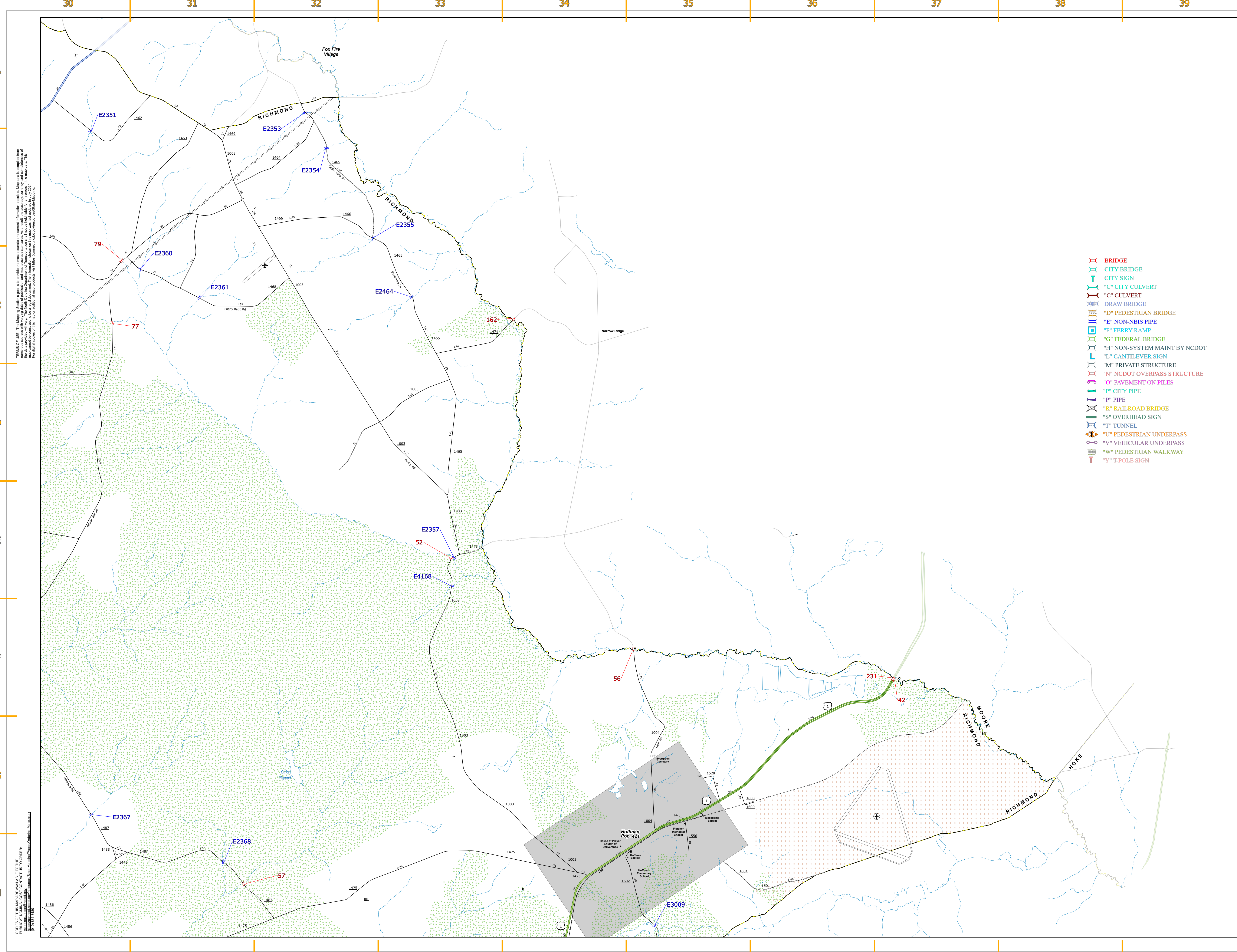
**RICHMOND COUNTY  
NORTH CAROLINA  
BRIDGE LOCATION MAP**

PREPARED BY THE  
NORTH CAROLINA DEPARTMENT OF TRANSPORTATION  
OPERATIONS PROGRAM MANAGEMENT UNIT - MAPPING SECTION  
IN COOPERATION WITH THE  
U.S. DEPARTMENT OF TRANSPORTATION  
FEDERAL HIGHWAY ADMINISTRATION

SCALE  
0 1 2  
MILES

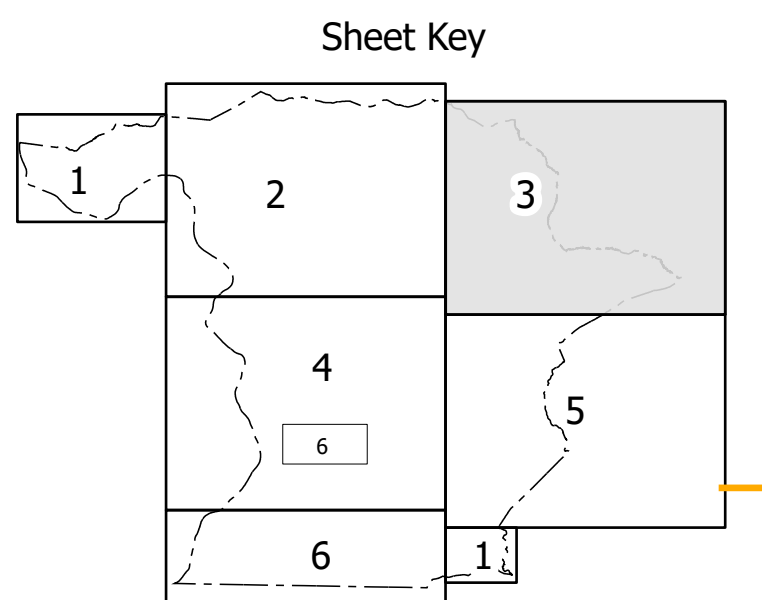
NORTH CAROLINA PLANE COORDINATE SYSTEM  
LAMBERT CONFORMAL CONIC PROJECTION

SHEET 2 of 6



PREPARED BY: The Highway Center, Inc. to provide the map and data for the project. The accuracy, currency, and completeness of the information shown on this map is not guaranteed. The information shown on this map was last updated in July 2024. For original copies of this map or additional map products, visit [www.hwycenter.com](http://www.hwycenter.com).

COPIES OF THIS MAP ARE AVAILABLE TO THE PUBLIC AT NOMINAL COST. CONTACT US TO ORDER: [info@hwycenter.com](mailto:info@hwycenter.com)



- ### LEGEND
- |  |                                   |    |    |               |
|--|-----------------------------------|----|----|---------------|
|  | INTERSTATE                        | US | NC | Divided Hwy   |
|  | Blue Ridge Parkway                |    |    | Undivided Hwy |
|  | UNPAVED SURFACED ROAD             |    |    |               |
|  | HARD SURFACED ROAD                |    |    |               |
|  | NON-SYSTEM ROAD                   |    |    |               |
|  | PROVISIONALLY DRAWN ROAD          |    |    |               |
|  | PROJECTED LOCATION                |    |    |               |
|  | INTERSECTION DISTANCE             |    |    |               |
|  | INTERSTATE HIGHWAY                |    |    |               |
|  | U.S. NUMBERED HIGHWAY             |    |    |               |
|  | N.C. NUMBERED HIGHWAY             |    |    |               |
|  | U.S. NUMBERED BICYCLE ROUTE       |    |    |               |
|  | N.C. NUMBERED BICYCLE ROUTE       |    |    |               |
|  | INTERSTATE INTERCHANGE NUMBER     |    |    |               |
|  | SECONDARY ROAD NUMBER             |    |    |               |
|  | TELEPHONE LINES                   |    |    |               |
|  | RAILROAD LINE                     |    |    |               |
|  | RAILROAD STATION                  |    |    |               |
|  | INSET AREA                        |    |    |               |
|  | STATE LINE                        |    |    |               |
|  | COUNTY LINE                       |    |    |               |
|  | SMOOTHED URBAN BOUNDARIES         |    |    |               |
|  | CITY LIMITS                       |    |    |               |
|  | FERRY ROUTE AND RAMP              |    |    |               |
|  | NARROW CREEK OR STREAM            |    |    |               |
|  | WIDE RIVER OR CREEK               |    |    |               |
|  | RESERVOIR, POND OR LAKE W/ ISLAND |    |    |               |
|  | DAM OR DAM WITH LOCK              |    |    |               |
|  | WATERFALL                         |    |    |               |
|  | SWAMP                             |    |    |               |
|  | COMMUNITY                         |    |    |               |
|  | COUNTY SEAT                       |    |    |               |
|  | SCHOOL                            |    |    |               |
|  | COLLEGE OR UNIVERSITY             |    |    |               |
|  | HOSPITAL                          |    |    |               |
|  | COAST GUARD STATION               |    |    |               |
|  | CHURCH                            |    |    |               |
|  | CHURCH WITH CEMETERY              |    |    |               |
|  | CEMETERY                          |    |    |               |
|  | PATROL STATION                    |    |    |               |
|  | CORRECTION OR PENAL INSTITUTION   |    |    |               |
|  | QUARRY                            |    |    |               |
|  | MINE OR PIT                       |    |    |               |
|  | HIGHWAY GARAGE OR MAINT. YARD     |    |    |               |
|  | HIGHWAY DIV. OR DIST. OFFICE      |    |    |               |
|  | MILITARY POST                     |    |    |               |
|  | WEIGH STATION                     |    |    |               |
|  | FAIRGROUNDS                       |    |    |               |
|  | HISTORICAL SITE                   |    |    |               |
|  | POINTS OF INTEREST                |    |    |               |
|  | POST OFFICE                       |    |    |               |
|  | STATE FOREST                      |    |    |               |
|  | LIGHTHOUSE                        |    |    |               |
|  | MOUNTAIN SUMMIT                   |    |    |               |
|  | MOUNTAIN GAP                      |    |    |               |
|  | OVERLOOK                          |    |    |               |
|  | REST AREA                         |    |    |               |
|  | VISITOR CTR/REST AREA             |    |    |               |
|  | WELCOME CTR/REST AREA             |    |    |               |
|  | AIRPORT                           |    |    |               |
|  | MILITARY AIRPORT                  |    |    |               |
|  | NATIONAL / STATE FOREST BOUNDARY  |    |    |               |
|  | WILDLIFE REFUGE                   |    |    |               |
|  | NATIONAL / STATE PARK BOUNDARY    |    |    |               |
|  | GAME LANDS BOUNDARY               |    |    |               |
|  | MILITARY RESERVATION BOUNDARY     |    |    |               |
|  | INDIAN RESERVATION BOUNDARY       |    |    |               |

## RICHMOND COUNTY

### NORTH CAROLINA

# BRIDGE LOCATION MAP

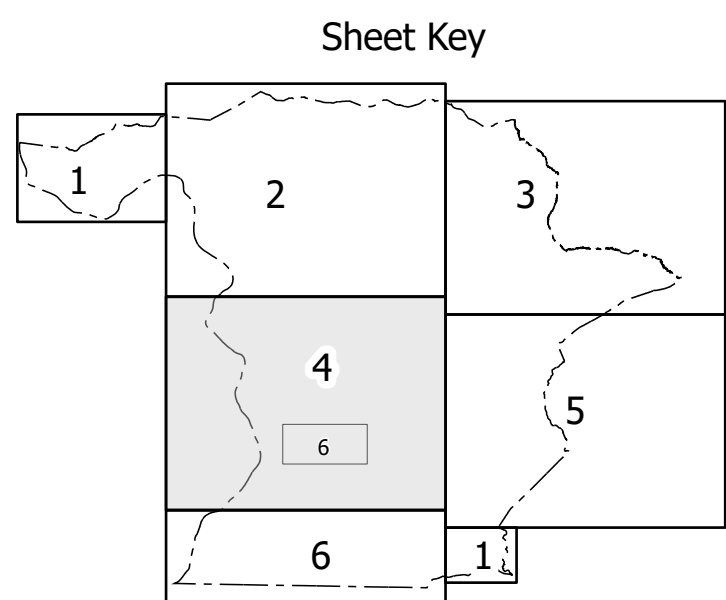
PREPARED BY THE  
 NORTH CAROLINA DEPARTMENT OF TRANSPORTATION  
 OPERATIONS PROGRAM MANAGEMENT UNIT - MAPPING SECTION  
 IN COOPERATION WITH THE  
 U.S. DEPARTMENT OF TRANSPORTATION  
 FEDERAL HIGHWAY ADMINISTRATION

SCALE  
  
 NORTH CAROLINA PLANE COORDINATE SYSTEM  
 LAMBERT CONFORMAL CONIC PROJECTION

SHEET 3 of 6

40 41 42 43 44 45 46 47 48 49

A B C D E F G H



**LEGEND**

	INTERSTATE	US	NC		Divided Hwy
	US				Undivided Hwy
	BLUE RIDGE PARKWAY				
	UNPAVED SURFACED ROAD				
	HARD SURFACED ROAD				
	NON-SYSTEM ROAD				
	PROVISIONALLY DRAWN ROAD				
	PROJECTED LOCATION				
	INTERSECTION DISTANCE				
	INTERSTATE HIGHWAY				
	U.S. NUMBERED HIGHWAY				
	N.C. NUMBERED BICYCLE ROUTE				
	N.C. NUMBERED BICYCLE ROUTE				
	INTERSTATE INTERCHANGE NUMBER				
	SECONDARY ROAD NUMBER				
	UTILITY LINES				
	RAILROAD LINE				
	RAILROAD STATION				
	INSET AREA				
	STATE LINE				
	COUNTY LINE				
	SMOOTHED URBAN BOUNDARIES				
	CITY LIMITS				
	FERRY ROUTE AND RAMP				
	NARROW CREEK OR STREAM				
	WIDE RIVER OR CREEK				
	RESERVOIR, POND OR LAKE W/ ISLAND				
	DAM OR DAM WITH LOCK				
	WATERFALL				
	SWAMP				
	COMMUNITY				
	COUNTY SEAT				
	SCHOOL				
	COLLEGE OR UNIVERSITY				
	HOSPITAL				
	COAST GUARD STATION				
	CHURCH				
	CHURCH WITH CEMETERY				
	CEMETERY				
	PATROL STATION				
	CORRECTION OR PENAL INSTITUTION				
	QUARRY				
	MINE OR PIT				
	HIGHWAY GARAGE OR MAINT. YARD				
	HIGHWAY DIV OR DIST. OFFICE				
	MILITARY POST				
	WEIGH STATION				
	FAIRGROUNDS				
	HISTORICAL SITE				
	POINTS OF INTEREST				
	POST OFFICE				
	STATE FOREST				
	LIGHTHOUSE				
	MOUNTAIN SUMMIT				
	MOUNTAIN GAP				
	OVERLOOK				
	REST AREA				
	VISITOR CENTER AREA				
	WELCOME CENTER AREA				
	AIRPORT				
	MILITARY AIRPORT				
	NATIONAL/STATE FOREST BOUNDARY				
	WILDLIFE REFUGE				
	NATIONAL/STATE PARK BOUNDARY				
	GAME LANDS BOUNDARY				
	MILITARY RESERVATION BOUNDARY				
	INDIAN RESERVATION BOUNDARY				

	BRIDGE
	CITY BRIDGE
	CITY SIGN
	"C" CITY CULVERT
	"C" CULVERT
	DRAW BRIDGE
	"D" PEDESTRIAN BRIDGE
	"E" NON-NBIS PIPE
	"F" FERRY RAMP
	"G" FEDERAL BRIDGE
	"H" NON-SYSTEM MAINT BY NCDOT
	"L" CANTILEVER SIGN
	"M" PRIVATE STRUCTURE
	"N" NCDOT OVERPASS STRUCTURE
	"O" PAVEMENT ON PILES
	"P" CITY PIPE
	"P" PIPE
	"R" RAILROAD BRIDGE
	"S" OVERHEAD SIGN
	"T" TUNNEL
	"U" PEDESTRIAN UNDERPASS
	"V" VEHICULAR UNDERPASS
	"W" PEDESTRIAN WALKWAY
	"Y" T-POLE SIGN

COPIES OF THIS MAP ARE AVAILABLE TO THE PUBLIC AT NOMINAL COST. CONTACT US TO ORDER: (703) 966-8181  
 THE MAPS AND DATA ARE PROVIDED AS IS. THE STATE OF NORTH CAROLINA AND ITS EMPLOYEES MAKE NO WARRANTY, REPRESENTATION, OR GUARANTEE OF ANY KIND, EXPRESS OR IMPLIED, REGARDING THE ACCURACY, COMPLETENESS, OR SUITABILITY OF THE INFORMATION OR DATA FOR ANY PURPOSE. THE INFORMATION SHOWN ON THIS MAP WAS LAST UPDATED IN JULY 2024. FOR SIGNS, CONTACT THE LOCAL OR STATE AGENCY RESPONSIBLE FOR THE SIGNAGE.

**RICHMOND COUNTY  
NORTH CAROLINA  
BRIDGE LOCATION MAP**

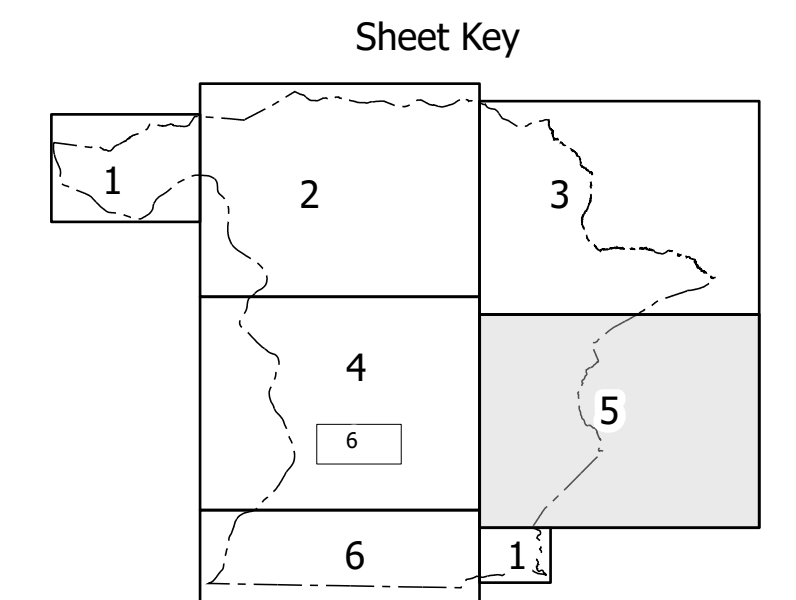
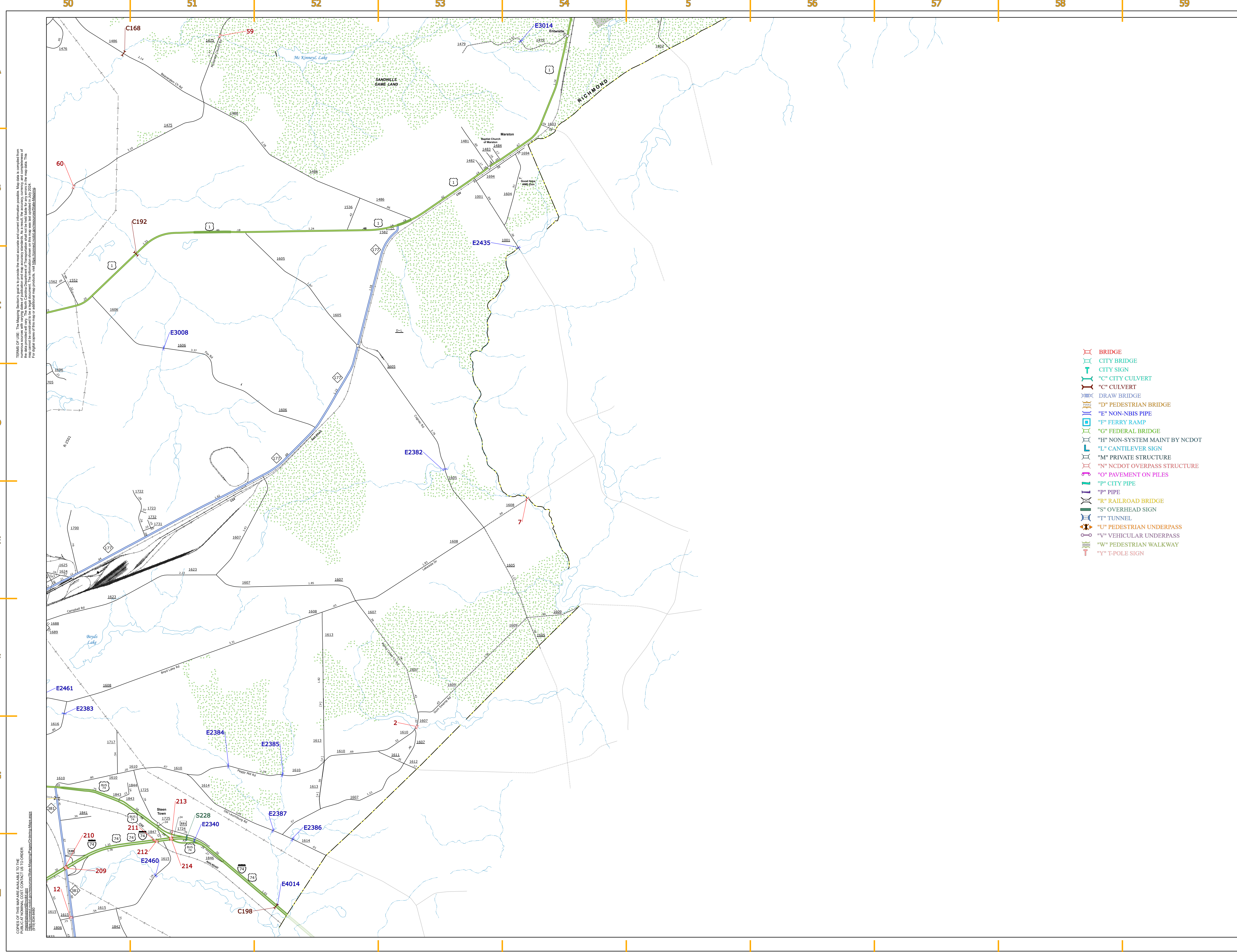
PREPARED BY THE  
 NORTH CAROLINA DEPARTMENT OF TRANSPORTATION  
 OPERATIONS PROGRAM MANAGEMENT UNIT - MAPPING SECTION  
 IN COOPERATION WITH THE  
 U.S. DEPARTMENT OF TRANSPORTATION  
 FEDERAL HIGHWAY ADMINISTRATION

SCALE 0 1 MILES

NORTH CAROLINA PLANE COORDINATE SYSTEM  
LAMBERT CONFORMAL CONIC PROJECTION


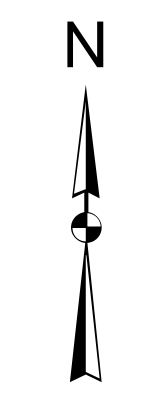
DIVISION 8 DISTRICT 3 RICHMOND COUNTY NORTH CAROLINA FIPS 153 SHEET 4 of 6

40 41 42 43 44 45 46 47 48 49



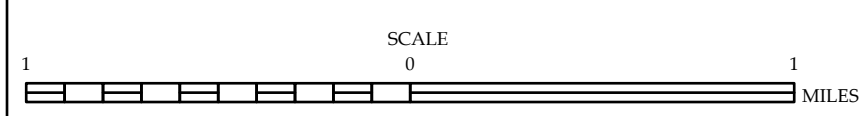
- ### LEGEND
- INTERSTATE US NC Divided Hwy
  - UNPAVED SURFACED ROAD
  - HARD SURFACED ROAD
  - NON-SYSTEM ROAD
  - PROVISIONALLY DRAWN ROAD
  - PROJECTED LOCATION
  - INTERSECTION DISTANCE
  - INTERSTATE HIGHWAY
  - U.S. NUMBERED HIGHWAY
  - N.C. NUMBERED HIGHWAY
  - U.S. NUMBERED BICYCLE ROUTE
  - N.C. NUMBERED BICYCLE ROUTE
  - INTERSTATE INTERCHANGE NUMBER
  - SECONDARY ROAD NUMBER
  - UTILITY LINES
  - RAILROAD LINE
  - RAILROAD STATION
  - INSET AREA
  - STATE LINE
  - COUNTY LINE
  - SMOOTHED URBAN BOUNDARIES
  - CITY LIMITS
  - FERRY ROUTE AND RAMP
  - NARROW CREEK OR STREAM
  - WIDE RIVER OR CREEK
  - RESERVOIR, POND OR LAKE W/ ISLAND
  - DAM OR DAM WITH LOCK
  - WATERFALL
  - SWAMP
  - COMMUNITY
  - COUNTY SEAT
  - SCHOOL
  - COLLEGE OR UNIVERSITY
  - HOSPITAL
  - COAST GUARD STATION
  - CHURCH
  - CHURCH WITH CEMETERY
  - CEMETERY
  - PAROLE STATION
  - CORRECTION OR PENAL INSTITUTION
  - QUARRY
  - MINE OR PIT
  - HIGHWAY GARAGE OR MAINT. YARD
  - HIGHWAY DIV. OR DIST. OFFICE
  - MILITARY POST
  - WEIGH STATION
  - FAIRGROUNDS
  - HISTORICAL SITE
  - POINTS OF INTEREST
  - POST OFFICE
  - STATE FOREST
  - LIGHTHOUSE
  - MOUNTAIN SUMMIT
  - MOUNTAIN GAP
  - OVERLOOK
  - REST AREA
  - VISITOR CTR/REST AREA
  - WELCOME CTR/REST AREA
  - AIRPORT
  - MILITARY AIRPORT
  - NATIONAL / STATE FOREST BOUNDARY
  - WILDLIFE REFUGE
  - NATIONAL / STATE PARK BOUNDARY
  - GAME LANDS BOUNDARY
  - MILITARY RESERVATION BOUNDARY
  - INDIAN RESERVATION BOUNDARY

- BRIDGE
- CITY BRIDGE
- CITY SIGN
- "C" CITY CULVERT
- "C" CULVERT
- DRAW BRIDGE
- "D" PEDESTRIAN BRIDGE
- "E" NON-NBIS PIPE
- "E" FERRY RAMP
- "G" FEDERAL BRIDGE
- "H" NON-SYSTEM MAINT BY NCDOT
- "L" CANTILEVER SIGN
- "M" PRIVATE STRUCTURE
- "N" NCDOT OVERPASS STRUCTURE
- "O" PAVEMENT ON PILES
- "P" CITY PIPE
- "P" PIPE
- "R" RAILROAD BRIDGE
- "S" OVERHEAD SIGN
- "T" TUNNEL
- "U" PEDESTRIAN UNDERPASS
- "V" VEHICULAR UNDERPASS
- "W" PEDESTRIAN WALKWAY
- "Y" T-POLE SIGN



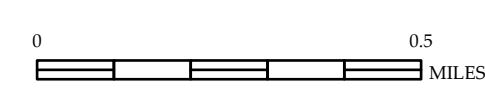
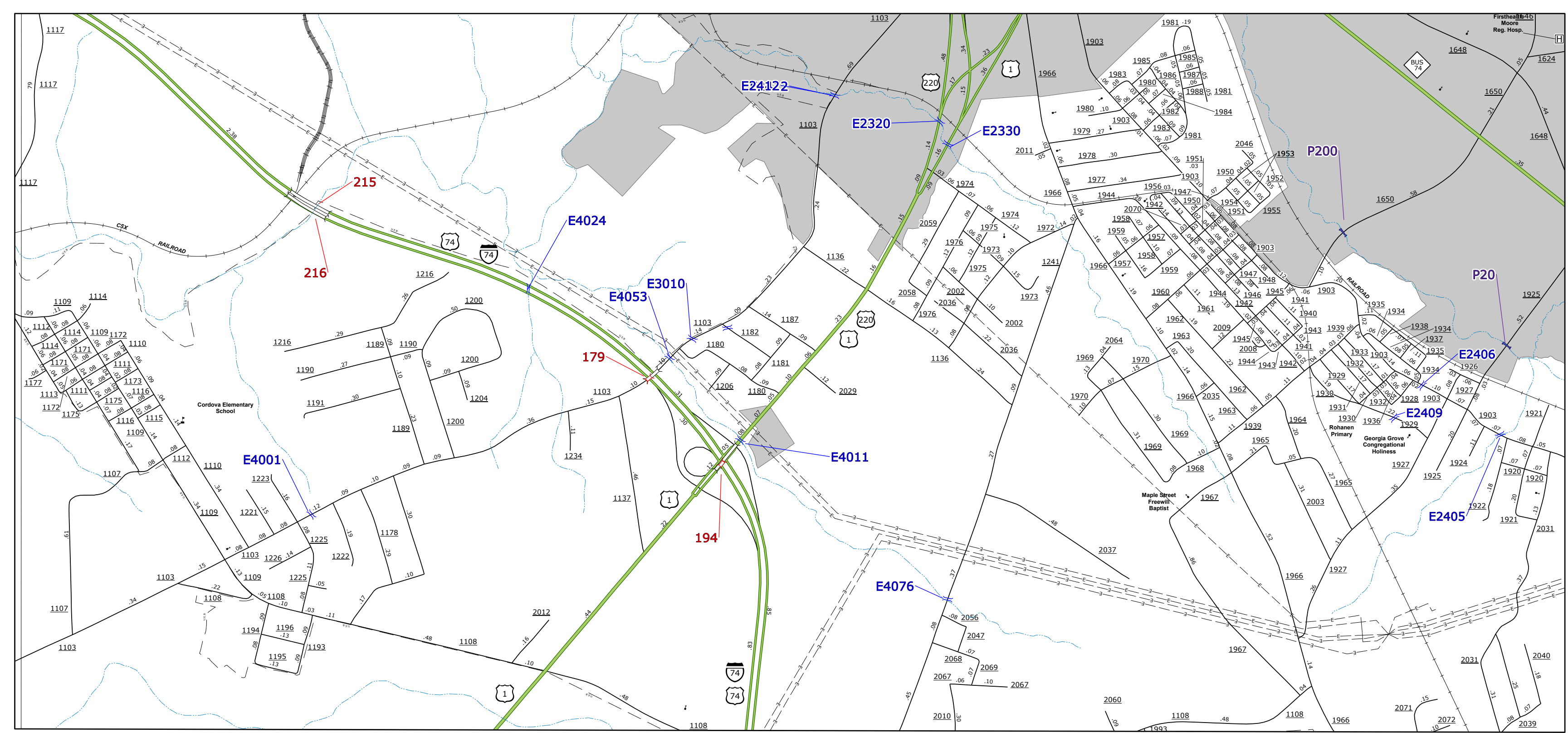
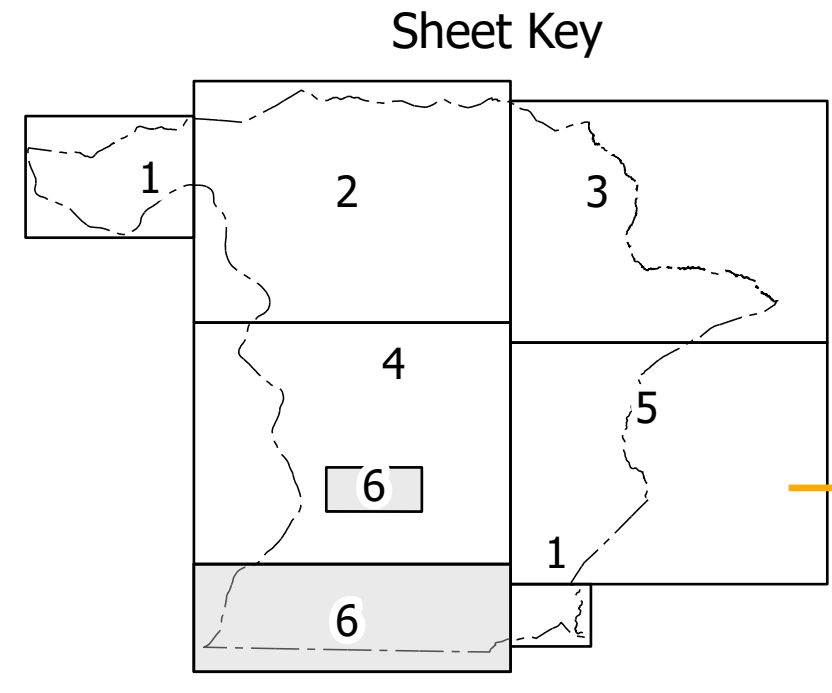
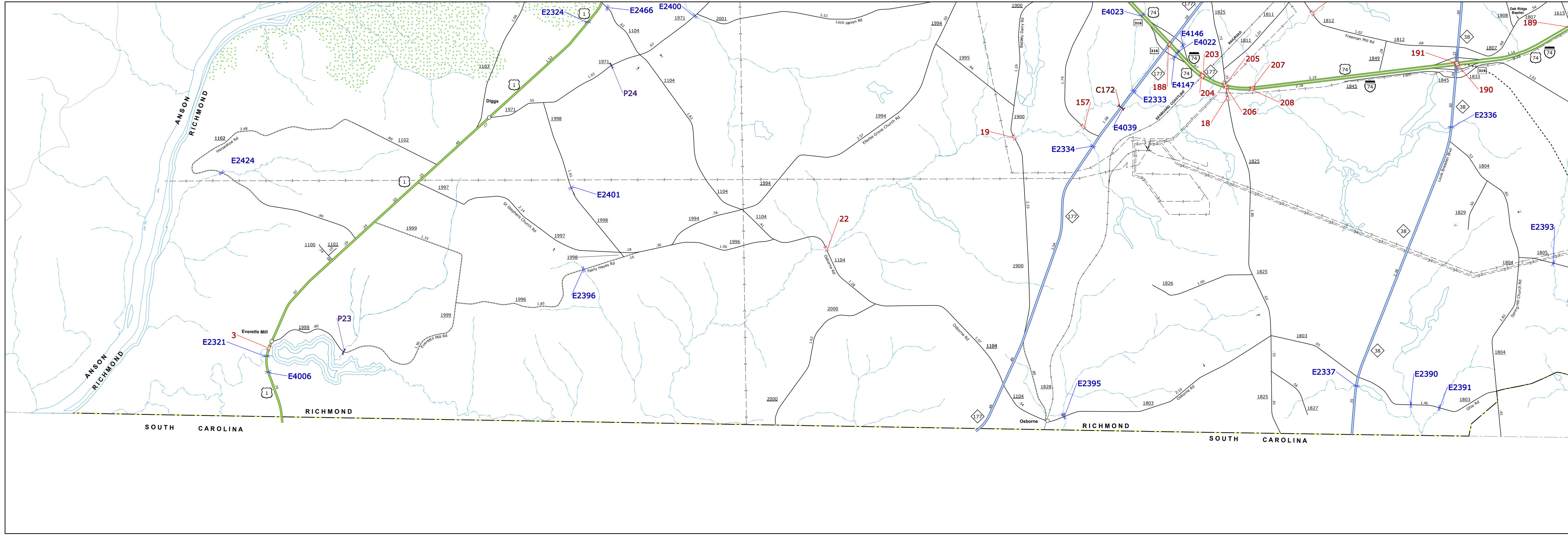
## RICHMOND COUNTY NORTH CAROLINA BRIDGE LOCATION MAP

PREPARED BY THE  
NORTH CAROLINA DEPARTMENT OF TRANSPORTATION  
OPERATIONS PROGRAM MANAGEMENT UNIT - MAPPING SECTION  
IN COOPERATION WITH THE  
U.S. DEPARTMENT OF TRANSPORTATION  
FEDERAL HIGHWAY ADMINISTRATION



NORTH CAROLINA PLANE COORDINATE SYSTEM  
LAMBERT CONFORMAL CONIC PROJECTION  
SHEET 5 of 6

PORTION OF THIS MAP WAS PREPARED FOR THE  
 PUBLIC OF NORTH CAROLINA BY THE  
 NORTH CAROLINA DEPARTMENT OF TRANSPORTATION  
 OPERATIONS PROGRAM MANAGEMENT UNIT - MAPPING SECTION  
 IN COOPERATION WITH THE  
 U.S. DEPARTMENT OF TRANSPORTATION  
 FEDERAL HIGHWAY ADMINISTRATION  
 DATE: 01/19/2024



**RICHMOND COUNTY**  
**NORTH CAROLINA**  
**BRIDGE LOCATION MAP**

PREPARED BY THE  
 NORTH CAROLINA DEPARTMENT OF TRANSPORTATION  
 OPERATIONS PROGRAM MANAGEMENT UNIT - MAPPING SECTION  
 IN COOPERATION WITH THE  
 U.S. DEPARTMENT OF TRANSPORTATION  
 FEDERAL HIGHWAY ADMINISTRATION

SCALE  
 0 1 MILES

NORTH CAROLINA PLANE COORDINATE SYSTEM  
 LAMBERT CONFORMAL CONIC PROJECTION

SHEET 6 of 6

COPIES OF THIS MAP ARE AVAILABLE TO THE PUBLIC AT NOMINAL COST. CONTACT US TO ORDER.  
 1-800-368-6848  
 919-733-4444