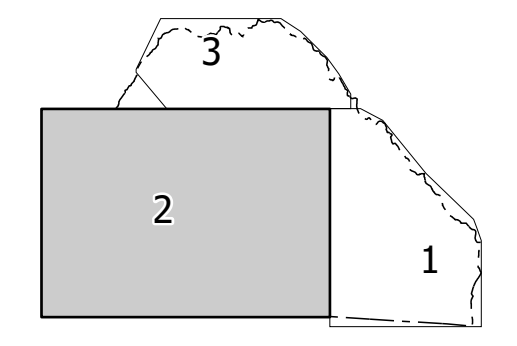


TERMS OF USE: This mapping data is provided as a general guide only. It is not a warranty, representation or contract. The user assumes all liability for any use of the data.

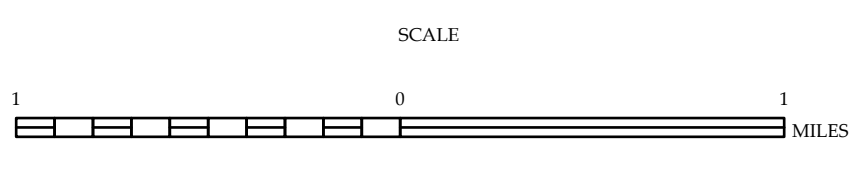


- LEGEND
INTERSTATE US
DIVIDED HWY
UNDIVIDED HWY
BLUE BRIDGE PARKWAY
UNPAVED SURFACE ROAD
ROAD SURFACE ROAD
NON-SYSTEM ROAD
PROFESSIONALLY DRAINED ROAD
PROPOSED LOCATION
INTERSECTION DISTANCE
INTERSTATE HIGHWAY
U.S. NUMBERED HIGHWAY
N.C. NUMBERED HIGHWAY
U.S. NUMBERED BI-CYCLE ROUTE
N.C. NUMBERED BI-CYCLE ROUTE
PRIVATE STRUCTURE
INTERSTATE INTERCHANGE NUMBER
SECONDARY ROAD NUMBER
UTILITY LINES
RAILROAD LINE
RAILROAD STATION
ENCLAVE AREA
STATE LINE
COUNTY LINE
CITY LIMITS
FERRY ROUTE
NARROW CREEK OR STREAM WITH RIVER OR CREEK
RESERVOIR, POND OR LAKE WITH DAM OR DAM WITH LOCK
WATERFALL
SWAMP
COMMUNITY, TOWN OR CITY CENTER
COUNTY SEAT
SCHOOL
COLLEGE OR UNIVERSITY
HOSPITAL
COAST GUARD STATION
CHURCH
CHURCH WITH CEMETERY
CEMETERY
PATROL STATION
CORRECTION OR PENAL INSTITUTION
QUARRY
MINE OR PIT
HIGHWAY GARAGE OR MAINT. YARD
HIGHWAY DIV. OR DIST. OFFICE
MILITARY POST
WEIGHT STATION
FARGROUNDS
HISTORICAL SITE
POINTS OF INTEREST
STATE FOREST
LIGHTHOUSE
MOUNTAIN SUMMIT
OVERLOOK
REST AREA
VIEWER CENTER REST AREA
WELCOME CENTER REST AREA
AIRPORT
MILITARY AIRPORT
HELIPORT
NATIONAL/ STATE FOREST BOUNDARY
WILDLIFE REFUGE
NATIONAL/ STATE PARK BOUNDARY
GAME LANDS BOUNDARY
MILITARY RESERVATION BOUNDARY
INDIAN RESERVATION BOUNDARY

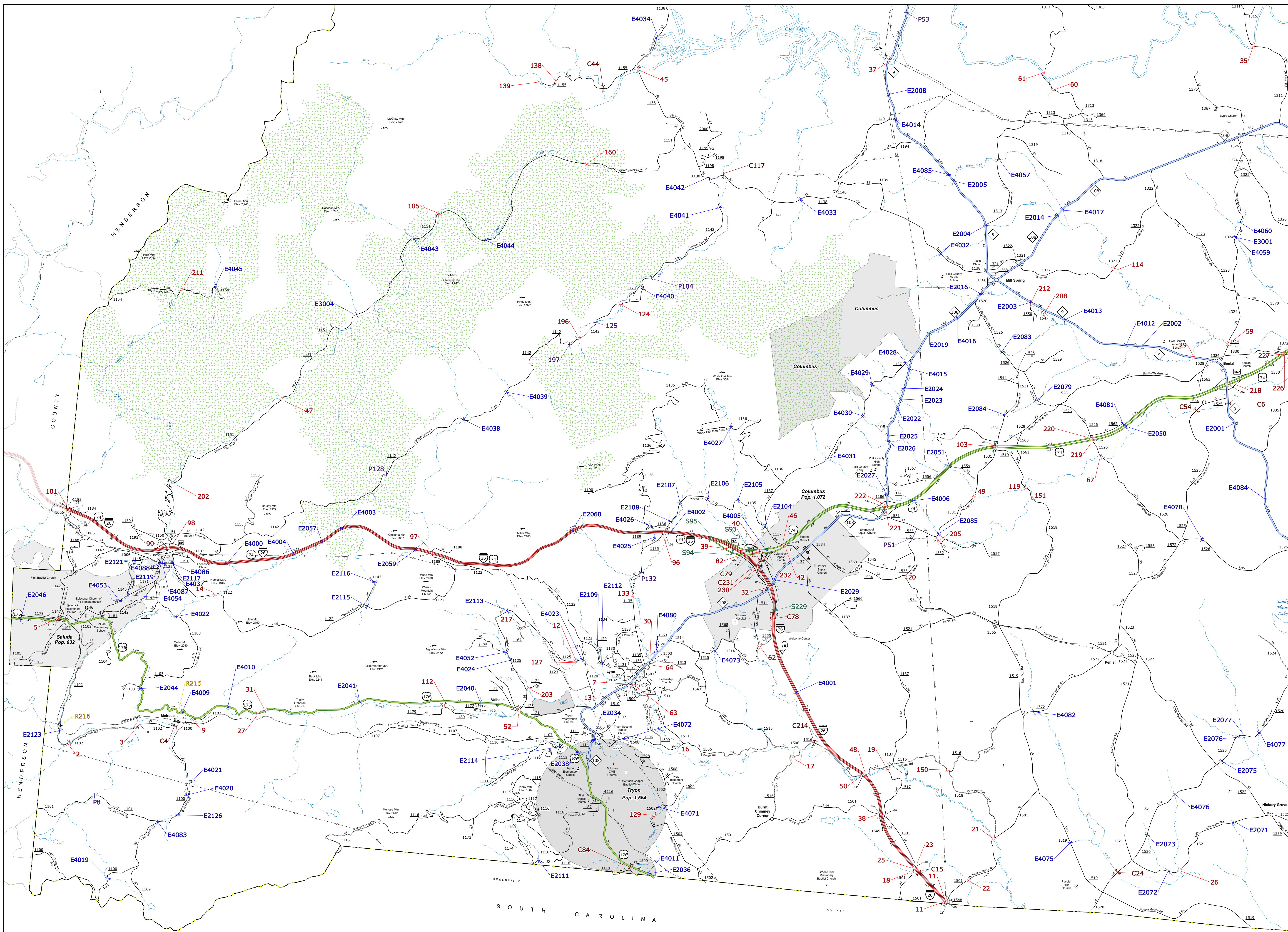


POLK COUNTY NORTH CAROLINA BRIDGE LOCATION MAP

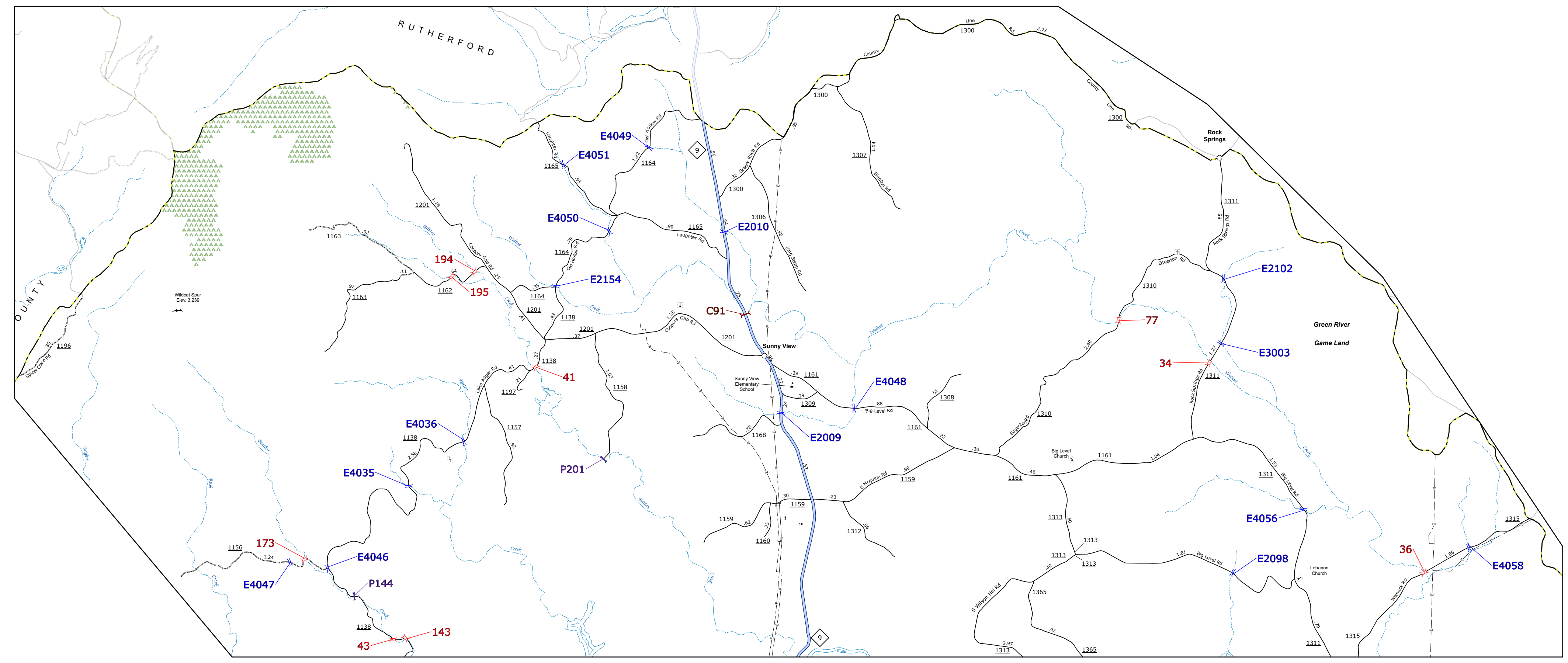
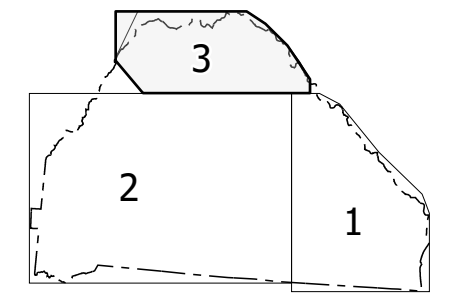
PREPARED BY THE NORTH CAROLINA DEPARTMENT OF TRANSPORTATION OPERATIONS PROGRAM MANAGEMENT UNIT - MAPPING SECTION IN COOPERATION WITH THE U.S. DEPARTMENT OF TRANSPORTATION FEDERAL HIGHWAY ADMINISTRATION



NORTH CAROLINA PLANE COORDINATE SYSTEM LAMBERT CONFORMAL CONIC PROJECTION

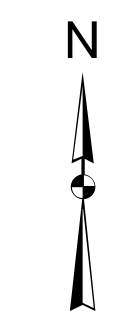


Sheet Key



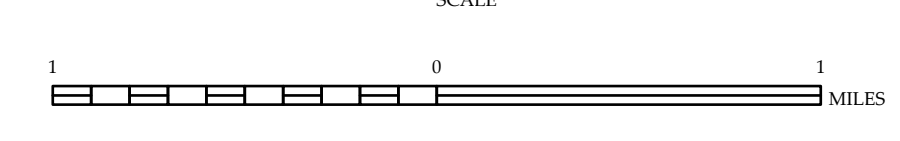
LEGEND

- INTERSTATE US NC Divided Hwy Undivided Hwy
- SIDEWALK PARKWAY
- UNPAVED UNGRAVELLED ROAD
- ROAD SURFACED ROAD
- MONUMENTAL ROAD
- PROVISIONALLY DRAWN ROAD
- PROPOSED ROADWAY
- INTERSECTION DISTANCE
- INTERSTATE HIGHWAY
- U.S. NUMBERED HIGHWAY
- N.C. NUMBERED HIGHWAY
- U.S. NUMBERED BI-CYCLE ROUTE
- N.C. NUMBERED BI-CYCLE ROUTE
- INTERSTATE INTERCHANGE NUMBER
- SECONDARY ROAD NUMBER
- STREET LIGHT
- RAILROAD LINE
- RAILROAD STATION
- INLET AREA
- STATE LINE
- COUNTY LINE
- CITY LIMITS
- FERRY ROUTE
- NARROW CREEK OR STREAM
- WIDE RIVER OR CREEK
- RESERVOIR, POND OR LAKE W/ ISLAND
- DAM OR DAM WITH LOCK
- WATERFALL
- SWAMP
- COMMUNITY TOWN OR CITY CENTER
- COUNTY SEAT
- SCHOOL
- COLLEGE OR UNIVERSITY
- HOSPITAL
- COURT HOUSE
- CHEMIST
- CHEMIST WITH CEMETERY
- CITY SQUAN
- CITY CULVERT
- CITY STREET
- DEAN BRIDGE
- PEDESTRIAN BRIDGE
- NON-NRHS PIPE
- FERRY DAM
- FEDERAL BRIDGE
- NON-SYSTEM MAINT BY NCDOT
- CANTILEVER SIGN
- STATE OVERPASS STRUCTURE
- FRONT SIGN
- CITY PIPE
- RAILROAD BRIDGE
- OVERHEAD SIGN
- VEHICULAR UNDERPASS
- PEDESTRIAN UNDERPASS
- PEDESTRIAN WALKWAY
- TRIPLE SIGN
- NATIONAL / STATE FOREST BOUNDARY
- WILDLIFE REFUGE
- NATIONAL / STATE PARK BOUNDARY
- GAME LANDS BOUNDARY
- MILITARY RESERVATION BOUNDARY
- INDIAN RESERVATION BOUNDARY



POLK COUNTY NORTH CAROLINA BRIDGE LOCATION MAP

PREPARED BY THE NORTH CAROLINA DEPARTMENT OF TRANSPORTATION OPERATIONS PROGRAM MANAGEMENT UNIT - MAPPING SECTION IN COOPERATION WITH THE U.S. DEPARTMENT OF TRANSPORTATION FEDERAL HIGHWAY ADMINISTRATION



NORTH CAROLINA PLANE COORDINATE SYSTEM LAMBERT CONFORMAL CONIC PROJECTION

COPIES OF THIS MAP ARE AVAILABLE TO THE PUBLIC AT NOMINAL COST. CONTACT US TO ORDER: mapsupport@ncdot.gov <https://connect.ncdot.gov/business/StateMapping/Ordering/Maps.aspx> (919) 834-4480

TERMS OF USE: The Mapping Section's goal is to provide the most accurate and current information possible. Map data is compiled from numerous sources with varying dates of publication and map accuracy standards. As a result, the accuracy, currency, and completeness of the data provided will vary. The North Carolina Department of Transportation shall not be held liable for any errors in the map data. This map cannot be construed to be a legal document. The information shown on this map was last updated in July 2024. For digital copies of this map or additional map products, visit <https://connect.ncdot.gov/resources/State-Mapping>.