
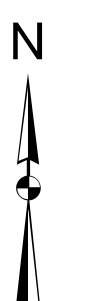


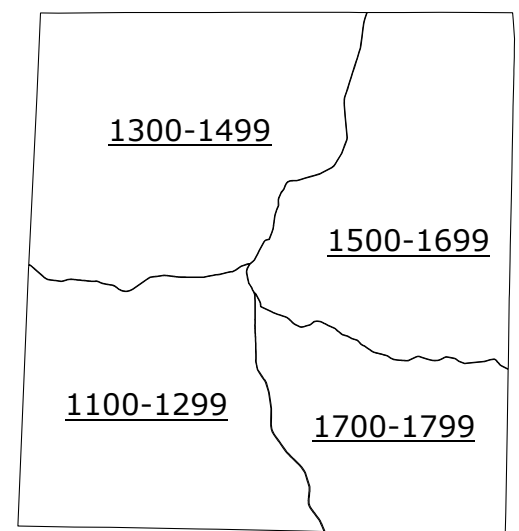
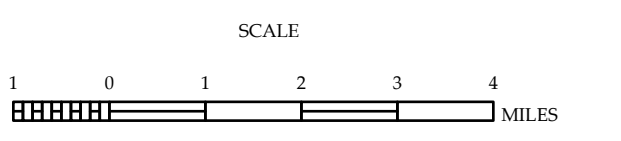
LEGEND

	INTERSTATE HIGHWAY		BRIDGE
	U.S. NUMBERED HIGHWAY		CITY BRIDGE
	N.C. NUMBERED HIGHWAY		CITY CULVERT
	U.S. NUMBERED BICYCLE ROUTE		CITY SIGN
	N.C. NUMBERED BICYCLE ROUTE		CITY CULVERT
	SECONDARY ROAD NUMBER		DELAWARE BRIDGE
	PROPOSED LOCATION		FEDERAL BRIDGE
	INTERSTATE INTERCHANGE		FERRY RAMP
	INTERSTATE INTERCHANGE NUMBER		FEDERAL BRIDGE
	RAILROAD LINE		NON-SYSTEM MAINT BY NCDOT
	RAILROAD STATION		CANTILEVER SIGN
	INSET AREA		PRECAST STRUCTURE
	COUNTY LINE		NCDOT OVERPASS STRUCTURE
	CITY LIMITS		PIPED
	FERRY RAMP AND RAMP		ROAD BRIDGE
	WATER		OVERHEAD SIGN
	WIDE RIVER OR CREEK		OVERHEAD SIGN
	RESERVOIR, POND OR LAKE W/ ISLAND		TUNNEL
	DAM OR DAM WITH LOCK		VEHICULAR UNDERPASS
	WATERFALL		PEDESTRIAN UNDERPASS
	SWAMP		PEDESTRIAN WALKWAY
	WATERWAY		TRIPLE SIGN
	COMMUNITY		
	GROWN MEAT		
	SCHOOL		
	COLLEGE OR UNIVERSITY		
	HOSPITAL		
	CONVENT OR MONASTERY		
	CHURCH		
	CHURCH WITH CEMETERY		
	CEMETERY		
	PUBLIC STATION		
	CORRECTION OR PENAL INSTITUTION		
	QUARRY		
	MINE OR PIT		
	ROADWAY GARAGE OR MAINT. YARD		
	ROADWAY DIV. OR DIST. OFFICE		
	MILITARY POST		
	WELDER STATION		
	LABORATORY		
	HISTORICAL SITE		
	DIVISION OF INTEREST		
	POST OFFICE		
	STATE FOREST		
	STATE FOREST		
	MOUNTAIN SUMMIT		
	MOUNTAIN CLAP		
	OVERLOOK		
	REST AREA		
	VISITOR CENTER AREA		
	WELCOME CENTER AREA		
	CORRECT		
	MILITARY AIRPORT		
	NATIONAL STATE FOREST BOUNDARY		
	WILDLIFE REFUGE		
	NATIONAL STATE PARK BOUNDARY		
	GAME LANDS BOUNDARY		
	MILITARY RESERVATION BOUNDARY		
	INDIAN RESERVATION BOUNDARY		



**PERSON COUNTY
NORTH CAROLINA
BRIDGE LOCATION MAP**

PREPARED BY THE
NORTH CAROLINA DEPARTMENT OF TRANSPORTATION
OPERATIONS PROGRAM MANAGEMENT UNIT - MAPPING SECTION
IN COOPERATION WITH THE
U.S. DEPARTMENT OF TRANSPORTATION
FEDERAL HIGHWAY ADMINISTRATION



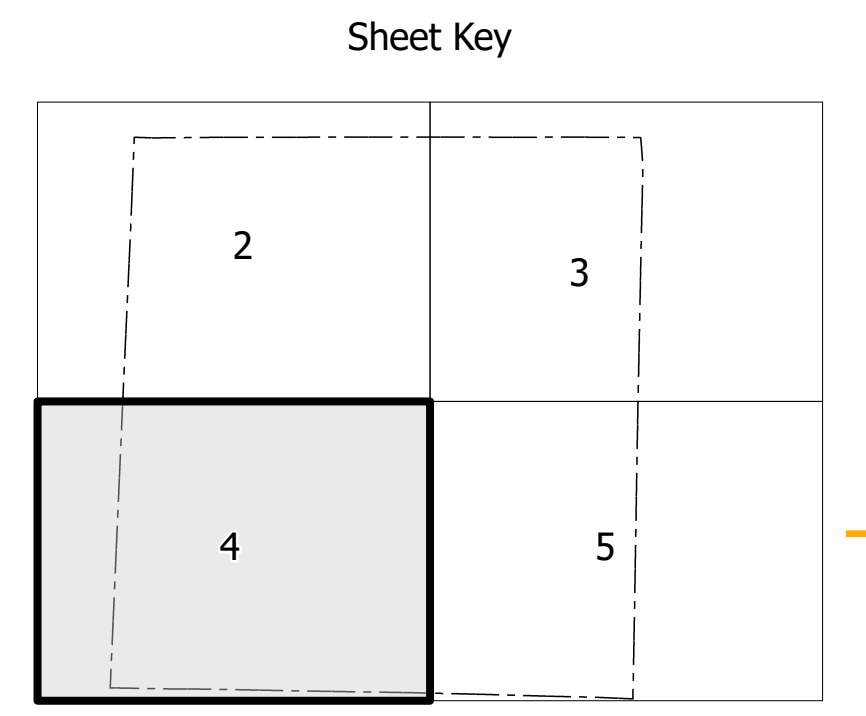
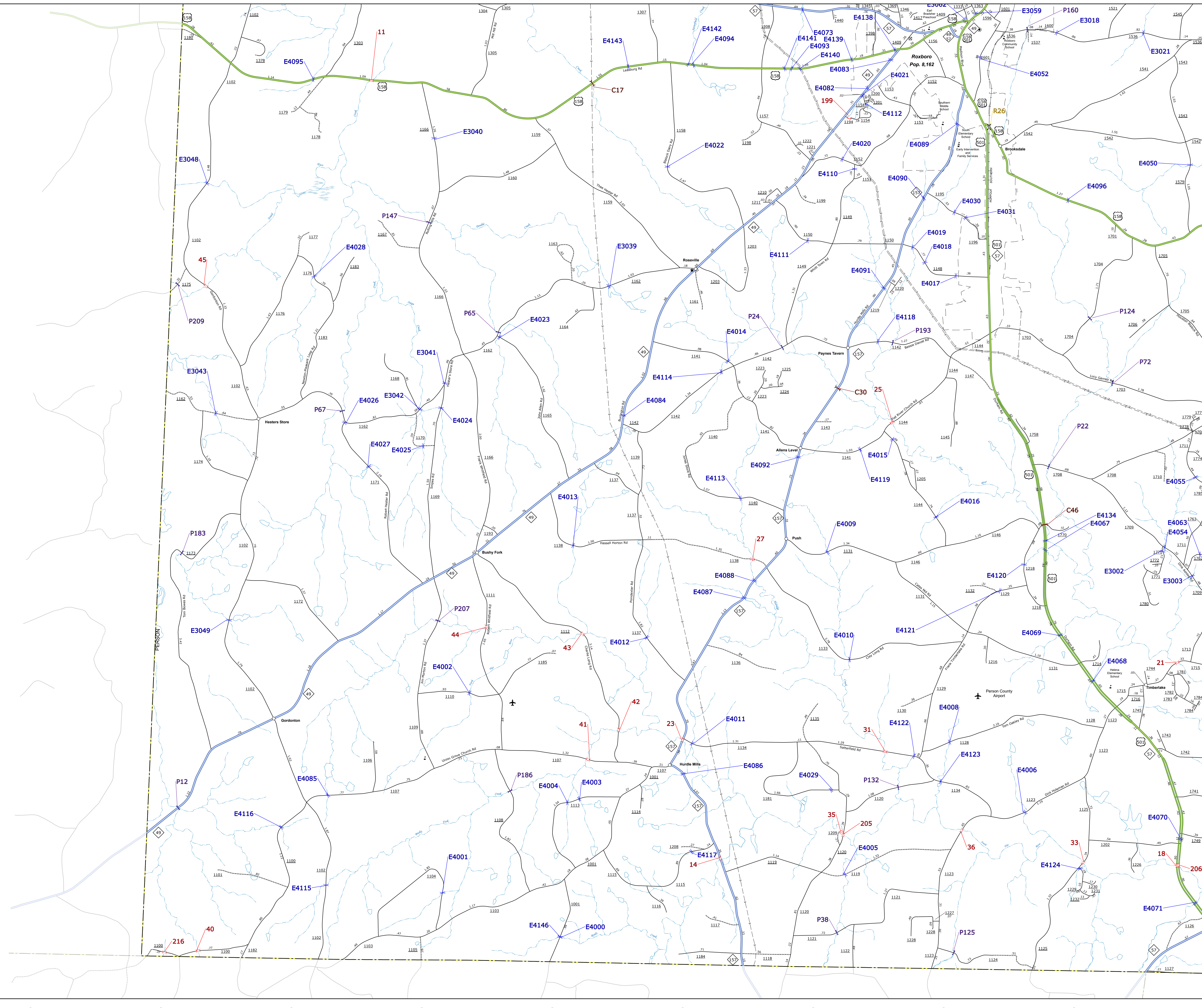
COPIES OF THIS MAP ARE AVAILABLE TO THE PUBLIC AT NORMAL COST. CONTACT US TO ORDER: maps@ncdot.gov (919) 834-5480

TERMS OF USE: The Mapping Section's goal is to provide the most accurate and current information possible. Map data is compiled from numerous sources with varying dates of publication and map accuracy standards. As a result, the accuracy, currency, and completeness of the data provided will vary. The North Carolina Department of Transportation shall not be held liable for any errors in the map data. This map cannot be construed to be a legal document. The information shown on this map was last updated in July 2024. For digital copies of this map or additional map products, visit <https://connect.ncdot.gov/resources/State-Mapping>

NORTH CAROLINA PLANE COORDINATE SYSTEM
LAMBERT CONFORMAL CONIC PROJECTION

TERMS OF USE: The Mapper's goal is to provide the most accurate and current information available. Map data is compiled from numerous sources with varying degrees of accuracy and timeliness. The accuracy, currency, and completeness of the information is not guaranteed. This information is provided as a service to the user and is not intended to be used for any purpose other than general information.

COPIES OF THIS MAP ARE AVAILABLE TO THE PUBLIC AT NO CHARGE. CONTACT US TO ORDER: (704) 251-4141



- LEGEND**
- INTERSTATE US NC Divided Hwy Undivided Hwy
 - BLUE RIDGE PARKWAY
 - UNPAVED SURFACED ROAD
 - ROAD SURFACED ROAD
 - NON-SYSTEM ROAD
 - PROVISIONALLY DRAWN ROAD
 - PREDICTED LOCATION
 - INTERSECTION DISTANCE
 - INTERSTATE HIGHWAY
 - U.S. NUMBERED HIGHWAY
 - U.S. NUMBERED BICYCLE ROUTE
 - N.C. NUMBERED BICYCLE ROUTE
 - INTERSTATE INTERCHANGE NUMBER
 - SECONDARY ROAD NUMBER
 - RAILROAD LINE
 - RAILROAD STATION
 - INLET AREA
 - STATE LINE
 - COUNTY LINE
 - SMOOTHED URBAN BOUNDARIES
 - CITY LIMITS
 - FERRY ROUTE AND RAMP
 - NARROW CREEK OR STREAM
 - WIDE RIVER OR CREEK
 - RESERVOIR, POND OR LAKE W/ ISLAND
 - DAM OR DAM WITH LOCK
 - WATERFALL
 - SWAMP
 - COMMUNITY
 - COUNTY SEAT
 - SCHOOL
 - COLLEGE OR UNIVERSITY
 - HOSPITAL
 - COAST GUARD STATION
 - CHURCH
 - CHURCH WITH CEMETERY
 - CEMETERY
 - PAYROLL STATION
 - CORRECTION OR PENAL INSTITUTION
 - QUARRY
 - MINE OR PIT
 - HIGHWAY GARAGE OR MAINT. YARD
 - HIGHWAY DIV. OR DIST. OFFICE
 - MILITARY POST
 - WISDOM STATION
 - FARMS
 - HISTORICAL SITE
 - POST OFFICE
 - STATE FOREST
 - LIGHTHOUSE
 - MOUNTAIN SUMMIT
 - MOUNTAIN GAP
 - OVERLOOK
 - REST AREA
 - VISITOR CENTER AREA
 - WELCOME CENTER AREA
 - AIRPORT
 - MILITARY AIRPORT
 - NATIONAL STATE FOREST BOUNDARY
 - WILDLIFE REFUGE
 - NATIONAL STATE PARK BOUNDARY
 - GAME LANDS BOUNDARY
 - MILITARY RESERVATION BOUNDARY
 - INDIAN RESERVATION BOUNDARY

**PERSON COUNTY
NORTH CAROLINA
BRIDGE LOCATION MAP**

PREPARED BY THE
NORTH CAROLINA DEPARTMENT OF TRANSPORTATION
OPERATIONS PROGRAM MANAGEMENT UNIT - MAPPING SECTION
IN COOPERATION WITH THE
U.S. DEPARTMENT OF TRANSPORTATION
FEDERAL HIGHWAY ADMINISTRATION

SCALE
0 1 2 MILES

NORTH CAROLINA PLANE COORDINATE SYSTEM
LAMBERT CONFORMAL CONIC PROJECTION

