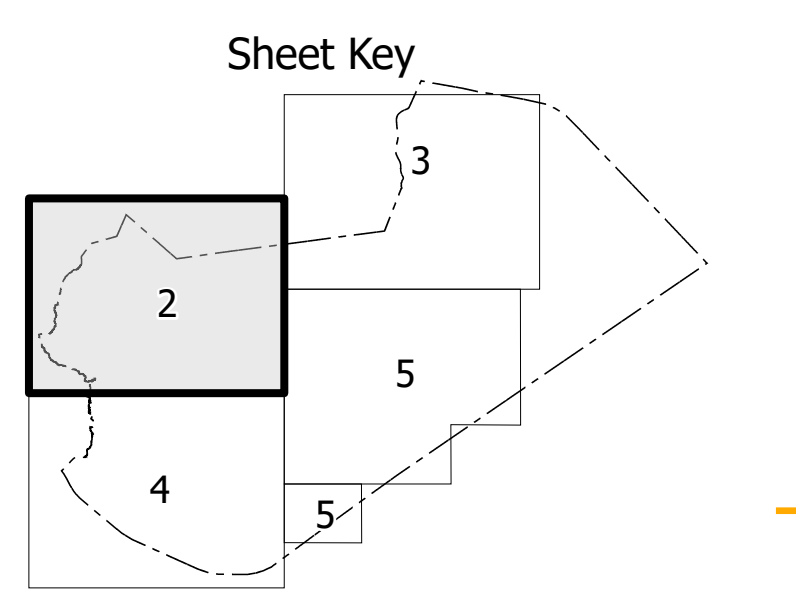


THIS MAP IS A DIGITAL COPY OF THE ORIGINAL MAP. THE ORIGINAL MAP IS THE PROPERTY OF THE NORTH CAROLINA DEPARTMENT OF TRANSPORTATION. THE DATA IS PROVIDED AS IS. THE USER ASSUMES ALL LIABILITY FOR ANY ERRORS OR OMISSIONS. THE INFORMATION ON THIS MAP WAS LAST UPDATED IN 2024. FOR A DIGITAL COPY OF THIS MAP OR ADDITIONAL MAP PRODUCTS, VISIT: <https://www.ncdot.gov/Information/MapProducts/MapProducts.aspx>



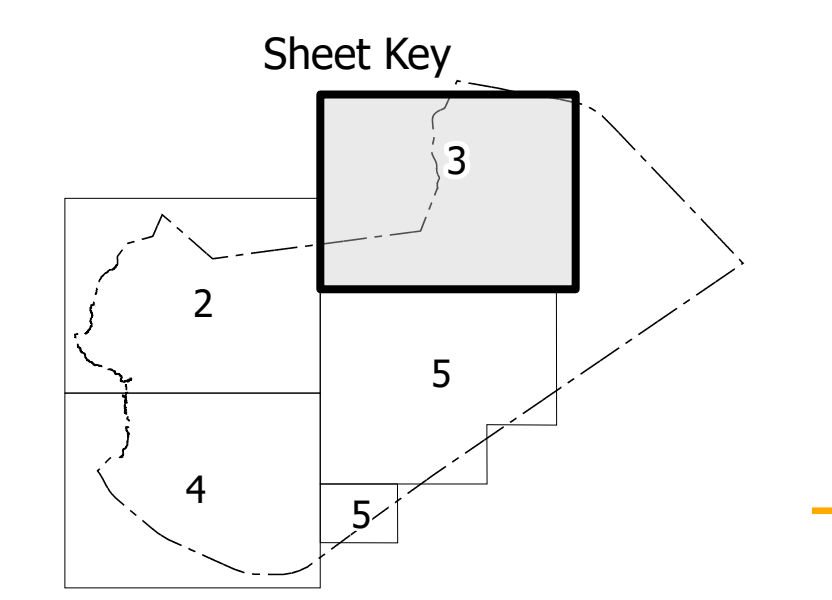
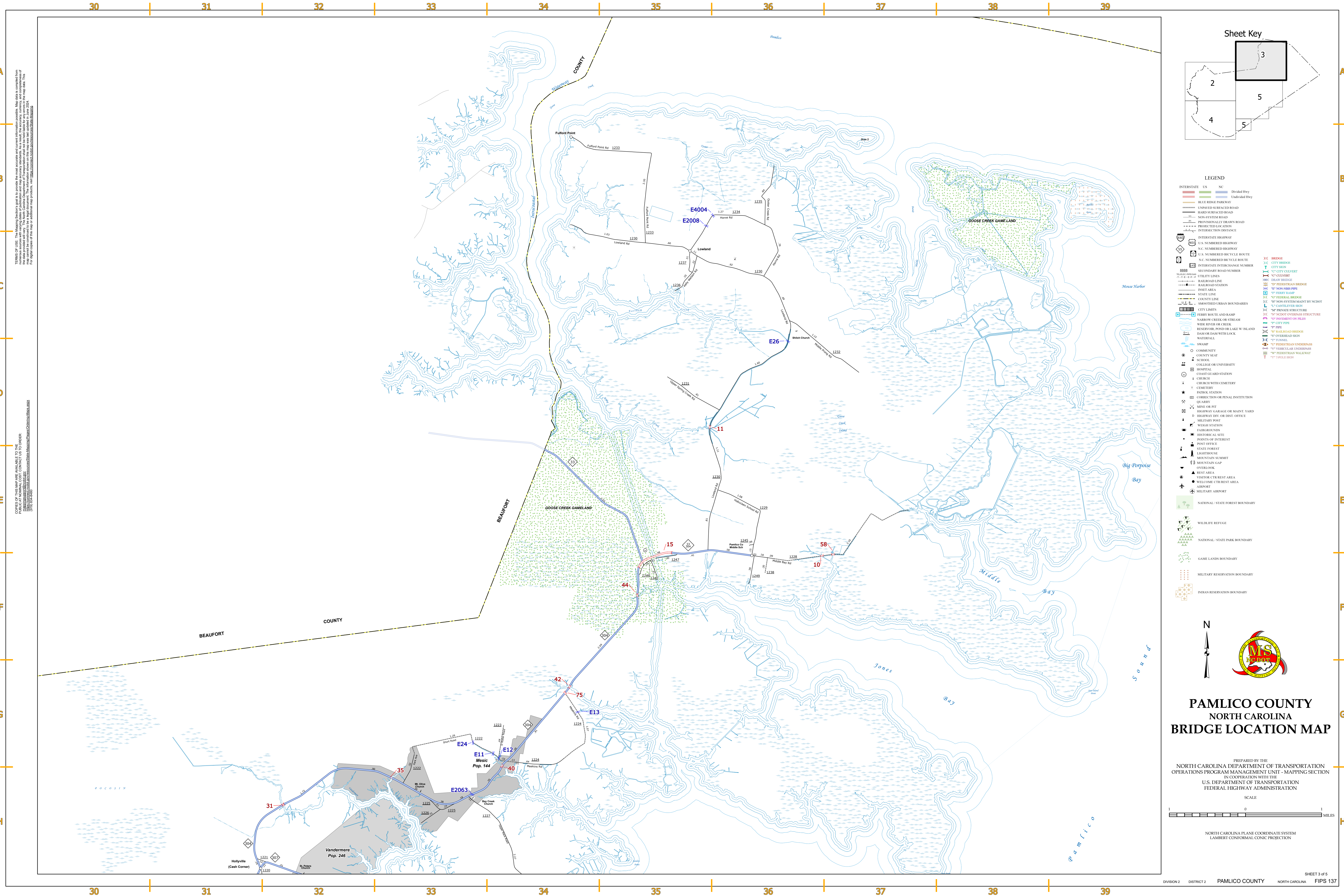
	INTERSTATE	US	NC	Divided Hwy
	INTERSTATE	US	NC	Undivided Hwy
	BLUE RIDGE PARKWAY			
	UNPAVED SURFACED ROAD			
	PAVED SURFACED ROAD			
	NON-SYSTEM ROAD			
	PROFESSIONALLY DRAWN ROAD			
	PROTECTED LOCATION			
	INTERSECTION DISTANCE			
	INTERSTATE HIGHWAY			
	U.S. NUMBERED HIGHWAY			
	N.C. NUMBERED HIGHWAY			
	U.S. NUMBERED BI-CYCLE ROUTE			
	N.C. NUMBERED BI-CYCLE ROUTE			
	INTERSTATE INTERCHANGE NUMBER			
	INTERSTATE ROAD NUMBER			
	RAILROAD LINE			
	RAILROAD STATION			
	INSET AREA			
	STATE LINE			
	COUNTY LINE			
	UNINCORPORATED URBAN BOUNDARIES			
	CITY LIMITS			
	FERRY ROUTE AND RAMP			
	NARROW CREEK OR STRIPED WIDE RIVER OR CREEK			
	RESERVOIR, POND OR LAKE W/ ISLAND			
	DAM OR DAM WITH LOCK			
	WATERFALL			
	SWAMP			
	COMMUNITY			
	COUNTY SEAT			
	SCHOOL			
	COLLEGE OR UNIVERSITY			
	HOSPITAL			
	COAST GUARD STATION			
	CHURCH			
	CHURCH WITH CEMETERY			
	CEMETERY			
	PRISON STATION			
	CORRECTION OR PENAL INSTITUTION			
	QUARRY			
	MINE OR PIT			
	HIGHWAY GARAGE OR MAINT. YARD			
	HIGHWAY DIV. OR DIST. OFFICE			
	MILITARY POST			
	WATER STATION			
	FAIRGROUNDS			
	HISTORICAL SITE			
	POINTS OF INTEREST			
	POST OFFICE			
	STATE FOREST			
	LIGHTHOUSE			
	MOUNTAIN SUMMIT			
	MOUNTAIN GAP			
	OVERLOOK			
	REST AREA			
	VISITOR CENTER AREA			
	WELCOME CENTER AREA			
	AIRPORT			
	MILITARY AIRPORT			
	NATIONAL/STATE FOREST BOUNDARY			
	WILDLIFE REFUGE			
	NATIONAL/STATE PARK BOUNDARY			
	GAME LANDS BOUNDARY			
	MILITARY RESERVATION BOUNDARY			
	INDIAN RESERVATION BOUNDARY			

PAMLICO COUNTY NORTH CAROLINA BRIDGE LOCATION MAP

PREPARED BY THE
NORTH CAROLINA DEPARTMENT OF TRANSPORTATION
OPERATIONS PROGRAM MANAGEMENT UNIT - MAPPING SECTION
IN COOPERATION WITH THE
U.S. DEPARTMENT OF TRANSPORTATION
FEDERAL HIGHWAY ADMINISTRATION



SCALE
0 1 2 MILES

NORTH CAROLINA PLANE COORDINATE SYSTEM
LAMBERT CONFORMAL CONIC PROJECTION



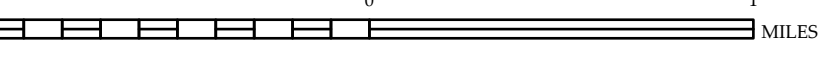
LEGEND

INTERSTATE	US	NC	Divided Hwy
			Undivided Hwy
			Blue Ridge Parkway
			Unpaved Subcenter Road
			Unimproved Road
			Non-System Road
			Professionally Drawn Road
			Prohibited Location
			Intersection Distance
			Interstate Highway
			U.S. Numbered Highway
			N.C. Numbered Highway
			N.C. Numbered Bicycle Route
			Interstate Interchange Number
			Secondary Road Number
			Utility Lines
			Railroad Line
			Railroad Station
			Inset Area
			State Line
			County Line
			Unimproved Urban Boundaries
			City Limits
			Ferry Route and Ramp
			Narrow Creek or Stream
			Wide River or Creek
			Reservoir, Pond or Lake w/ Island
			Dam or Dam with Lock
			Waterfall
			Swamp
			Community
			County Seat
			School
			College or University
			Hospital
			Coast Guard Station
			Church
			Church with Cemetery
			Cemetery
			Prison Station
			Correction or Penal Institution
			Quarry
			Mine or Pit
			Highway Garage or Maint. Yard
			Highway Div. or Dist. Office
			Military Post
			Military Station
			Fairgrounds
			Historical Site
			Point of Interest
			Post Office
			State Forest
			Lighthouse
			Mountain Summit
			Pass
			Mountain Gap
			Overlook
			Rest Area
			Visitor Center Area
			Welcome Center Area
			Airport
			Military Airport
			National / State Forest Boundary
			Wildlife Refuge
			National / State Park Boundary
			Game Lands Boundary
			Military Reservation Boundary
			Indian Reservation Boundary

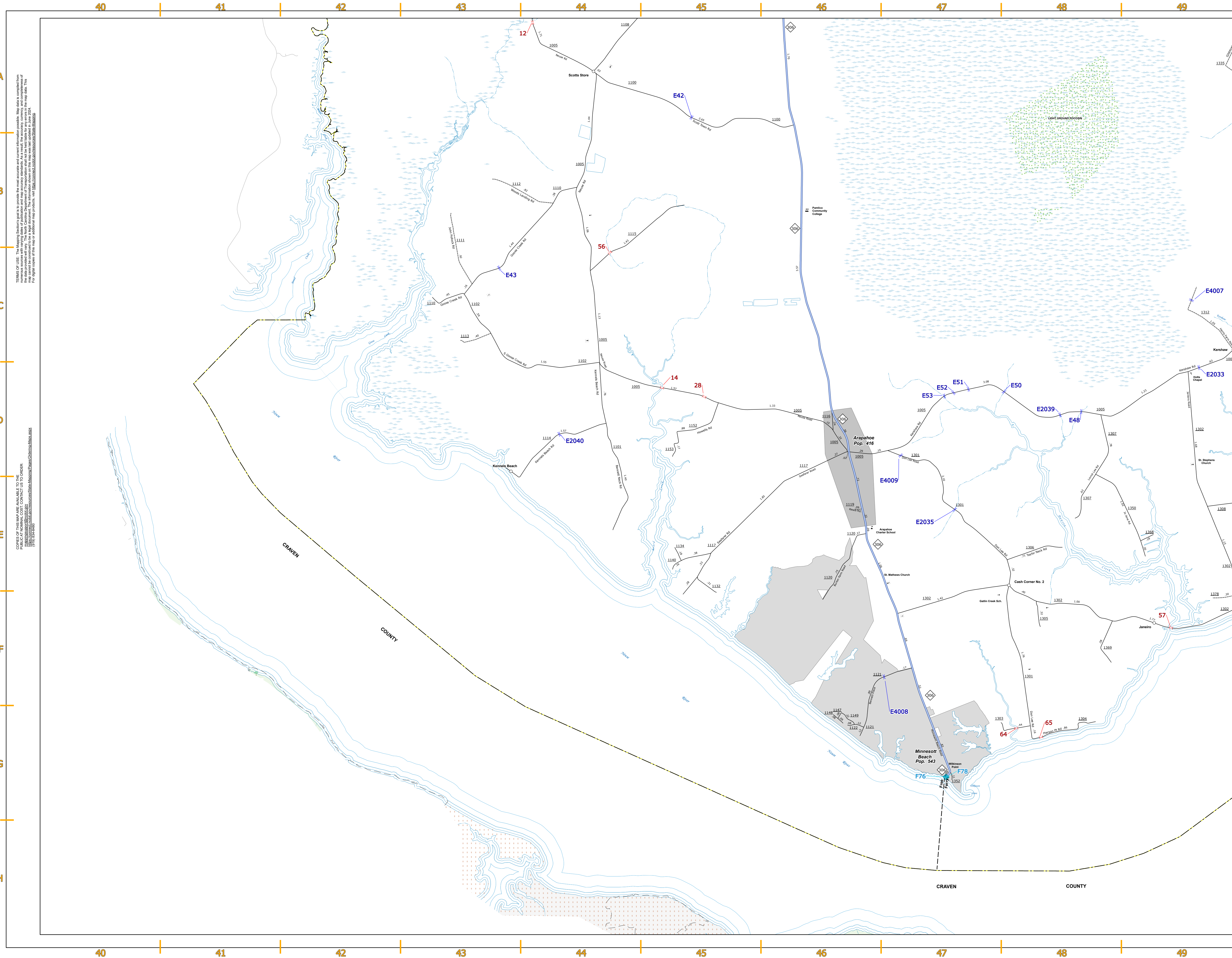


PAMLICO COUNTY
NORTH CAROLINA
BRIDGE LOCATION MAP

PREPARED BY THE
 NORTH CAROLINA DEPARTMENT OF TRANSPORTATION
 OPERATIONS PROGRAM MANAGEMENT UNIT - MAPPING SECTION
 IN COOPERATION WITH THE
 U.S. DEPARTMENT OF TRANSPORTATION
 FEDERAL HIGHWAY ADMINISTRATION

SCALE



NORTH CAROLINA PLANE COORDINATE SYSTEM
LAMBERT CONFORMAL CONIC PROJECTION



THIS IS A PRELIMINARY MAP. THE DATA IS SUBJECT TO CHANGE WITHOUT NOTICE. THE DATA IS PROVIDED AS IS. THE USER ASSUMES ALL LIABILITY FOR ANY AND ALL DAMAGES, INCLUDING REASONABLE ATTORNEY'S FEES, ARISING FROM THE USE OF THIS MAP. THE DATA IS NOT TO BE USED FOR ANY PURPOSES OTHER THAN THOSE INTENDED. THE DATA IS NOT TO BE USED FOR ANY PURPOSES OTHER THAN THOSE INTENDED. THE DATA IS NOT TO BE USED FOR ANY PURPOSES OTHER THAN THOSE INTENDED.

Sheet Key

LEGEND

<ul style="list-style-type: none"> INTERSTATE US NC US NUMBERED HIGHWAY N.C. NUMBERED HIGHWAY N.C. NUMBERED BICYCLE ROUTE INTERSTATE INTERCHANGE NUMBER SECONDARY ROAD NUMBER STREET LIGHTS RAILROAD LINE RAILROAD STATION INSET AREA STATE LINE COUNTY LINE UNIMPROVED URBAN BOUNDARIES CITY LIMITS FERRY ROUTE AND RAMP NARROW CREEK OR STREAM WIDE RIVER OR CREEK RESERVOIR, POND OR LAKE W/ ISLAND DAM OR DAM WITH LOCK WATERFALL SWAMP COMMUNITY COUNTY SEAT SCHOOL COLLEGE OR UNIVERSITY HOSPITAL COAST GUARD STATION CHURCH CHURCH WITH CEMETERY CEMETERY PARK STATION CORRECTION OR PENAL INSTITUTION QUARRY MINE OR PIT HIGHWAY GARAGE OR MAINT. YARD HIGHWAY DIV. OR DIST. OFFICE MILITARY POST WEIGH STATION FAIRGROUNDS HISTORICAL SITE POINTE OF INTEREST POST OFFICE STATE FOREST LIGHTHOUSE MOUNTAIN SUMMIT PPR MOUNTAIN GAP OVERLOOK REST AREA VISITOR CENTER AREA WELCOME CENTER AREA AIRPORT MILITARY AIRPORT NATIONAL/ STATE FOREST BOUNDARY WILDLIFE REFUGE NATIONAL/ STATE PARK BOUNDARY GAME LANDS BOUNDARY MILITARY RESERVATION BOUNDARY INDIAN RESERVATION BOUNDARY 	<ul style="list-style-type: none"> Divided Hwy Undivided Hwy BRIDGE CITY BRIDGE CITY CULVERT CITY CULVERT CITY CULVERT DRAG BRIDGE FEDERAL BRIDGE NON-NBMS PIPE FERRY RAMP NON-SYSTEM MAINT BY NCDOT CANTILEVER SIGN NON-PRIVATE STRUCTURE NCDOT OVERPASS STRUCTURE MOVEMENT ON FLIES CITY PIPE PIPE RAILROAD BRIDGE OVERHEAD SIGN UNDERPASS UNDERPASS PEDESTRIAN UNDERPASS PEDESTRIAN WALKWAY SINGLE SIGN
--	---

PAMLICO COUNTY
NORTH CAROLINA
BRIDGE LOCATION MAP

PREPARED BY THE
NORTH CAROLINA DEPARTMENT OF TRANSPORTATION
OPERATIONS PROGRAM MANAGEMENT UNIT - MAPPING SECTION
IN COOPERATION WITH THE
U.S. DEPARTMENT OF TRANSPORTATION
FEDERAL HIGHWAY ADMINISTRATION

SCALE
0 1 MILES

NORTH CAROLINA PLANE COORDINATE SYSTEM
LAMBERT CONFORMAL CONIC PROJECTION

