

- LEGEND**
- INTERSTATE US NC
 - US NUMBERED HIGHWAY
 - US NUMBERED BI-CYCLE ROUTE
 - INTERSTATE BI-CYCLE ROUTE
 - INTERSTATE BI-CYCLE NUMBER
 - NECESSARY ROAD NUMBER
 - UTILITY LINES
 - RAILROAD LINE
 - RAILROAD STATION
 - STATE LINE
 - COUNTY LINE
 - SMOOTHED URBAN BOUNDARIES
 - CITY LIMITS
 - HEAVY TRUCK AND/AMPS
 - NARROW CREEK OR STREAM
 - WIDE RIVER OR CREEK
 - RAILROAD OR PONDS LAKE W/ ISLAND
 - DAM OR DAM WITH LOCK
 - WATERFALL
 - SWAMP
 - COMMUNITY
 - COUNTY SEAT
 - SCHOOL
 - COLLEGE OR UNIVERSITY
 - HOSPITAL
 - COURT HOUSE/CLERK
 - CHURCH
 - CHURCH WITH CEMETERY
 - CEMETERY
 - PUBLIC STATION
 - CORRECTION OR PENAL INSTITUTION
 - QUARRY
 - MINOR PIT
 - HIGHWAY GARAGE OR MAINT. YARD
 - INDUSTRIAL OR BUS OFFICE
 - MILITARY POST
 - WEIGH STATION
 - PARKING LOTS
 - HISTORICAL SITE
 - POINTS OF INTEREST
 - POST OFFICE
 - STEEL BRIDGE
 - LIGHTHOUSE
 - MOUNTAIN SUMMIT
 - MOUNTAIN GAP
 - OVERLOOK
 - REST AREA
 - VEHICLE CREST AREA
 - WYLOOM CREST AREA
 - AIRPORT
 - MILITARY AIRPORT
 - NATIONAL / STATE FOREST BOUNDARY
 - WILDERNESS
 - NATIONAL / STATE PARK BOUNDARY
 - GAME LANDS BOUNDARY
 - MILITARY RESERVATION BOUNDARY
 - INDIAN RESERVATION BOUNDARY

NORTHAMPTON COUNTY
NORTH CAROLINA
BRIDGE LOCATION MAP

PREPARED BY THE
 NORTH CAROLINA DEPARTMENT OF TRANSPORTATION
 OPERATIONS PROGRAM MANAGEMENT UNIT - MAPPING SECTION
 IN COOPERATION WITH THE
 U.S. DEPARTMENT OF TRANSPORTATION
 FEDERAL HIGHWAY ADMINISTRATION

SCALE
 1 0 1 2 3 4
 MILES

SCALE FOR ENLARGEMENTS
 1 0 1
 MILES

NORTH CAROLINA PLANE COORDINATE SYSTEM
 LAMBERT CONFORMAL CONIC PROJECTION

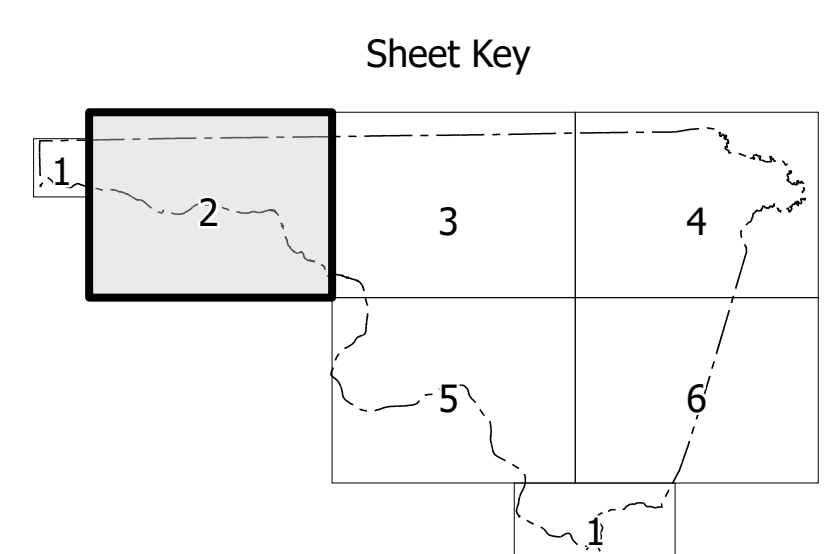
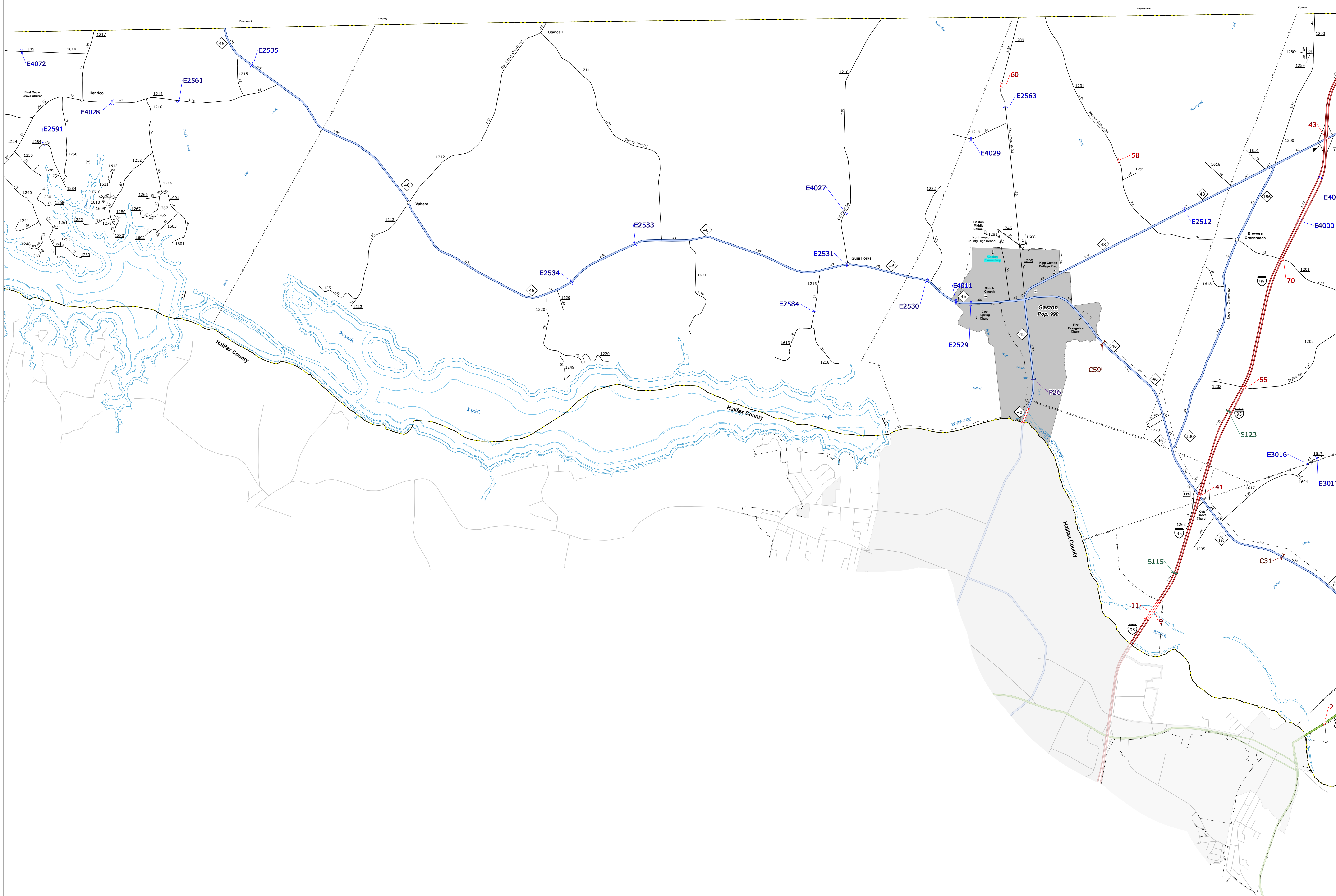
SHEET 1 OF 6

COPIES OF THIS MAP ARE AVAILABLE TO THE PUBLIC AT NOMINAL COST. CONTACT US TO ORDER: maps@ncdot.gov

TERMS OF USE: The Mapping Section's goal is to provide the most accurate and current information possible. Map data is compiled from numerous sources with varying dates of publication and map accuracy standards. As a result, the accuracy, currency, and completeness of the data provided will vary. The North Carolina Department of Transportation shall not be held liable for any errors in the map data. This map cannot be construed to be a legal document. The information shown on this map was last updated in June 2024. For digital copies of this map or additional map products, visit <https://connect.ncdot.gov/resources/State-Mapping/Products/Maps.aspx> (910) 546-9400

TERMS OF USE: The Mapping Section's goal is to provide the most accurate and most information possible. Any data is collected from various sources with varying degrees of accuracy. As a result, the accuracy, currency and completeness of the information shown on this map is not guaranteed. The information shown on this map was last updated in June 2024. For digital copies of this map or additional information, visit <https://www.ncdot.gov/transportation/infrastructure/bridges/bridges.aspx>

COPIES OF THIS MAP ARE AVAILABLE TO THE PUBLIC AT THE NORTH CAROLINA DEPARTMENT OF TRANSPORTATION OPERATIONS PROGRAM MANAGEMENT UNIT - MAPPING SECTION, 100 SOUTH SALEM STREET, RALEIGH, NC 27603



- LEGEND**
- INTERSTATE US NC
 - Divided Hwy
 - Undivided Hwy
 - BLUE RIDGE PARKWAY
 - UNPAVED SURFACE ROAD
 - HARD SURFACE ROAD
 - NON-SYSTEM ROAD
 - PROFESSIONALLY DRAWN ROAD
 - PREDICTED LOCATION
 - INTERSECTION DISTANCE
 - INTERSTATE HIGHWAY
 - US NUMBERED HIGHWAY
 - NC NUMBERED HIGHWAY
 - US NUMBERED BICYCLE ROUTE
 - NC NUMBERED BICYCLE ROUTE
 - INTERSTATE INTERCHANGE NUMBER
 - SECONDARY ROAD NUMBER
 - UTILITY LINES
 - RAILROAD LINE
 - RAILROAD STATION
 - INLET AREA
 - STATE LINE
 - COUNTY LINE
 - SMOOTHED URBAN BOUNDARIES
 - CITY LIMITS
 - FERRY ROUTE AND RAMP
 - NARROW CREEK OR STREAM
 - WIDE RIVER OR CREEK
 - RESERVOIR, POND OR LAKE W/ ISLAND
 - DAM OR DAM WITH LOCK
 - WATERFALL
 - SWAMP
 - COMMUNITY
 - CITY SEAT
 - SCHOOL
 - COLLEGE OR UNIVERSITY
 - COAST GUARD STATION
 - CHURCH
 - CREEK WITH CEMETERY
 - CEMETERY
 - PAPAL STATION
 - CORRECTION OR PENAL INSTITUTION
 - QUARRY
 - MINE OR PIT
 - HIGHWAY DIV. OR DIST. OFFICE
 - MILITARY POST
 - WEIGH STATION
 - FARMGROUNDS
 - HISTORICAL SITE
 - POINTS OF INTEREST
 - POST OFFICE
 - STATE FOREST
 - INDIAN SITE
 - HOUSE
 - MOUNTAIN SUMMIT
 - MOUNTAIN GAP
 - OVERLOOK
 - REST AREA
 - VISITOR CTR REST AREA
 - WELCOME CTR REST AREA
 - AIRPORT
 - MILITARY AIRPORT
 - NATIONAL / STATE FOREST BOUNDARY
 - WILDLIFE REFUGE
 - NATIONAL / STATE PARK BOUNDARY
 - GAME LANDS BOUNDARY
 - MILITARY RESERVATION BOUNDARY
 - INDIAN RESERVATION BOUNDARY

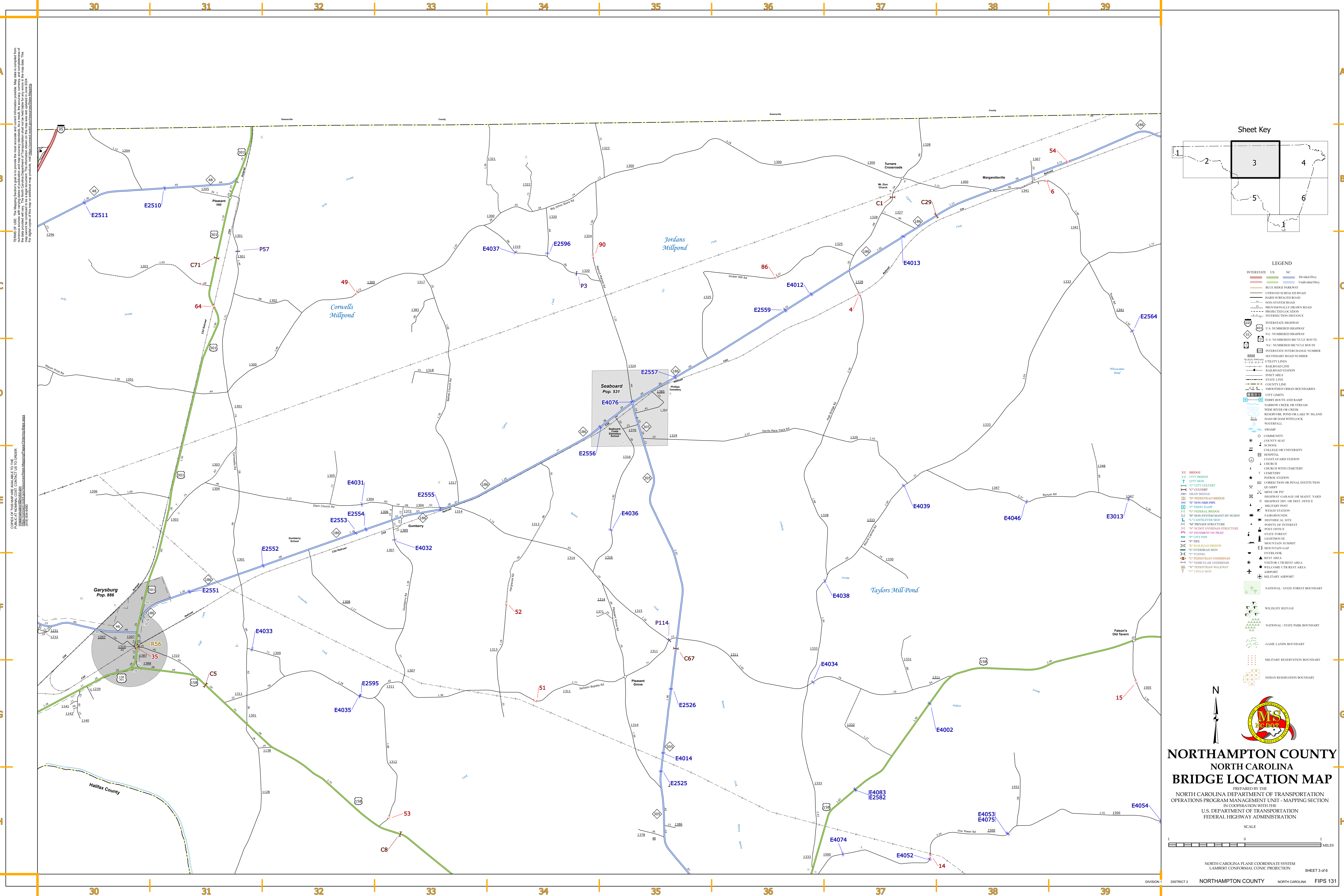
NORTHAMPTON COUNTY
NORTH CAROLINA
BRIDGE LOCATION MAP

PREPARED BY THE
 NORTH CAROLINA DEPARTMENT OF TRANSPORTATION
 OPERATIONS PROGRAM MANAGEMENT UNIT - MAPPING SECTION
 IN COOPERATION WITH THE
 U.S. DEPARTMENT OF TRANSPORTATION
 FEDERAL HIGHWAY ADMINISTRATION

SCALE
 0 1 MILES

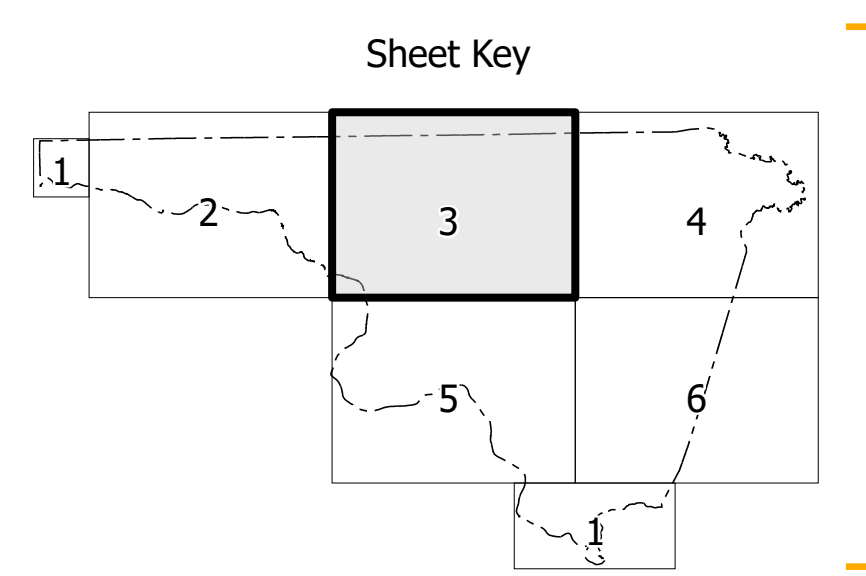
NORTH CAROLINA PLANE COORDINATE SYSTEM
 LAMBERT CONFORMAL CONIC PROJECTION

DIVISION 1 DISTRICT 2 NORTHAMPTON COUNTY NORTH CAROLINA FIPS 131 SHEET 2 of 6

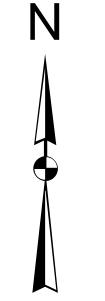


TITLE: BRIDGE LOCATION MAP FOR NORTHAMPTON COUNTY, NORTH CAROLINA. THIS MAP IS A COMPILATION OF DATA FROM VARIOUS SOURCES. THE DATA IS PROVIDED AS IS AND IS NOT WARRANTED BY THE STATE OF NORTH CAROLINA. THE STATE OF NORTH CAROLINA DOES NOT ASSUME ANY LIABILITY FOR ANY ERRORS OR OMISSIONS. THE STATE OF NORTH CAROLINA DOES NOT ASSUME ANY LIABILITY FOR ANY ERRORS OR OMISSIONS. THE STATE OF NORTH CAROLINA DOES NOT ASSUME ANY LIABILITY FOR ANY ERRORS OR OMISSIONS.

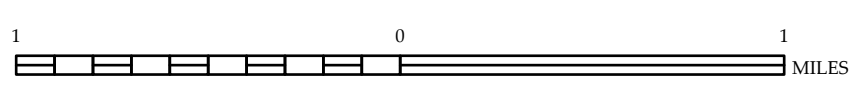
COPIES OF THIS MAP ARE AVAILABLE TO THE PUBLIC AT THE NORTH CAROLINA DEPARTMENT OF TRANSPORTATION, OPERATIONS PROGRAM MANAGEMENT UNIT - MAPPING SECTION, 100 SOUTH TRYON STREET, RALEIGH, NC 27601.



- LEGEND**
- INTERSTATE US NC
 - Divided Hwy
 - Undivided Hwy
 - BLUE RIDGE PARKWAY
 - UNPAVED SURFACE ROAD
 - HARD SURFACE ROAD
 - NON-SYSTEM ROAD
 - PROFESSIONALLY DRAWN ROAD
 - PREDICTED LOCATION
 - INTERSECTION DISTANCE
 - INTERSTATE HIGHWAY
 - U.S. NUMBERED HIGHWAY
 - N.C. NUMBERED HIGHWAY
 - U.S. NUMBERED BICYCLE ROUTE
 - N.C. NUMBERED BICYCLE ROUTE
 - INTERSTATE INTERCHANGE NUMBER
 - SECONDARY ROAD NUMBER
 - UTILITY LINES
 - RAILROAD LINE
 - RAILROAD STATION
 - COUNTY LINE
 - STATE LINE
 - SMOOTHED URBAN BOUNDARIES
 - CITY LIMITS
 - FERRY ROUTE AND RAMP
 - NARROW CREEK OR STREAM
 - WIDE RIVER OR CREEK
 - RESERVOIR, POND OR LAKE W/ ISLAND
 - DAM OR DAM WITH LOCK
 - WATERFALL
 - SWAMP
 - COMMUNITY
 - CITY SEAT
 - SCHOOL
 - COLLEGE OR UNIVERSITY
 - HOSPITAL
 - COAST GUARD STATION
 - CHURCH
 - CHURCH WITH CEMETERY
 - CEMETERY
 - PAPAL STATION
 - CORRECTION OR PENAL INSTITUTION
 - QUARRY
 - MINE OR PIT
 - HIGHWAY DIV. OR DIST. OFFICE
 - MILITARY POST
 - WEIGH STATION
 - FARMGROUNDS
 - HISTORICAL SITE
 - POINTS OF INTEREST
 - POST OFFICE
 - STATE FOREST
 - STATE FOREST
 - LIGHTHOUSE
 - MOUNTAIN SUMMIT
 - MOUNTAIN GAP
 - OVERLOOK
 - REST AREA
 - VISITOR CTR. REST AREA
 - WELCOME CTR. REST AREA
 - AIRPORT
 - MILITARY AIRPORT
 - NATIONAL / STATE FOREST BOUNDARY
 - WILDLIFE REFUGE
 - NATIONAL / STATE PARK BOUNDARY
 - GAME LANDS BOUNDARY
 - MILITARY RESERVATION BOUNDARY
 - INDIAN RESERVATION BOUNDARY

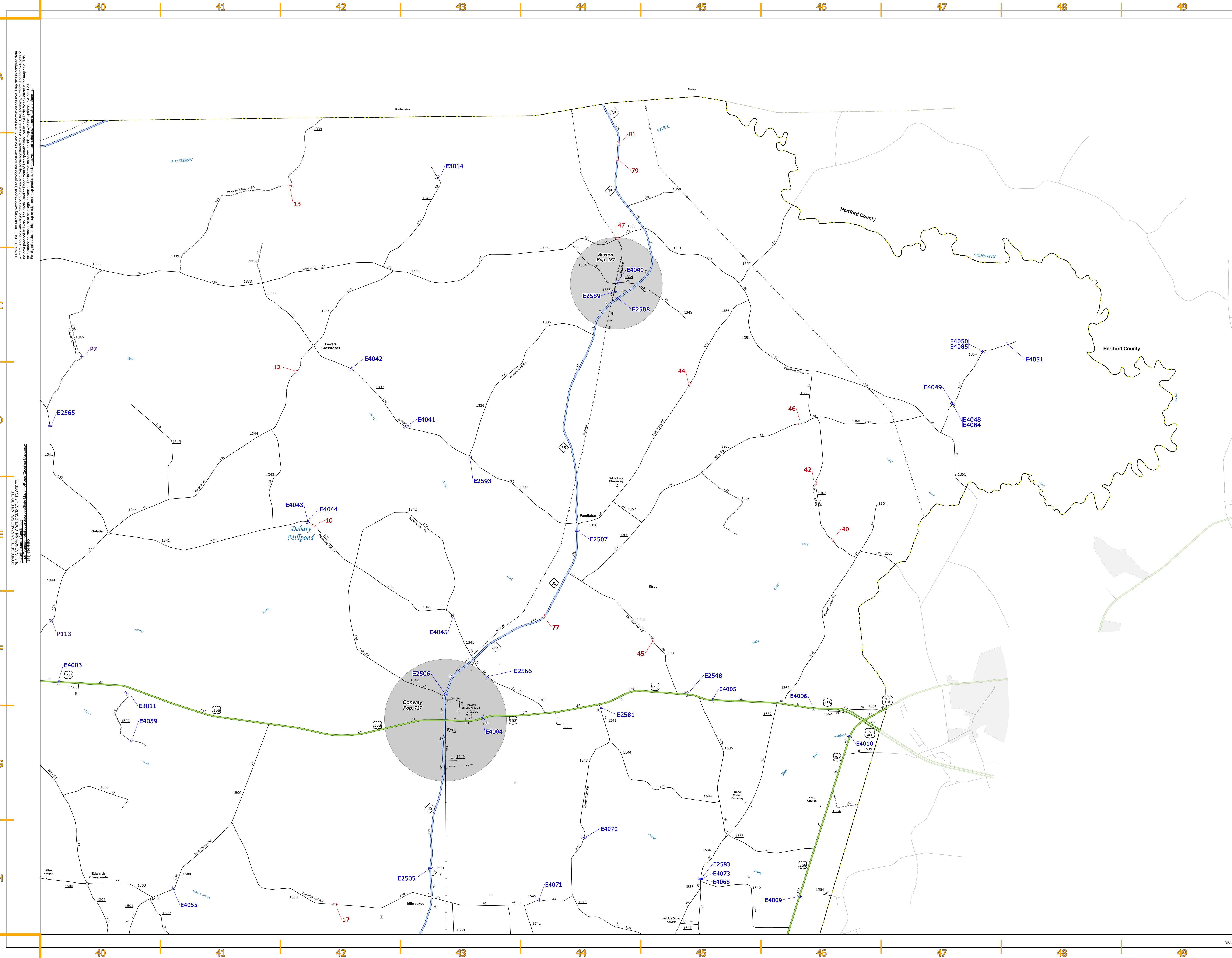

NORTHAMPTON COUNTY
NORTH CAROLINA
BRIDGE LOCATION MAP
 PREPARED BY THE
 NORTH CAROLINA DEPARTMENT OF TRANSPORTATION
 OPERATIONS PROGRAM MANAGEMENT UNIT - MAPPING SECTION
 IN COOPERATION WITH THE
 U.S. DEPARTMENT OF TRANSPORTATION
 FEDERAL HIGHWAY ADMINISTRATION

SCALE



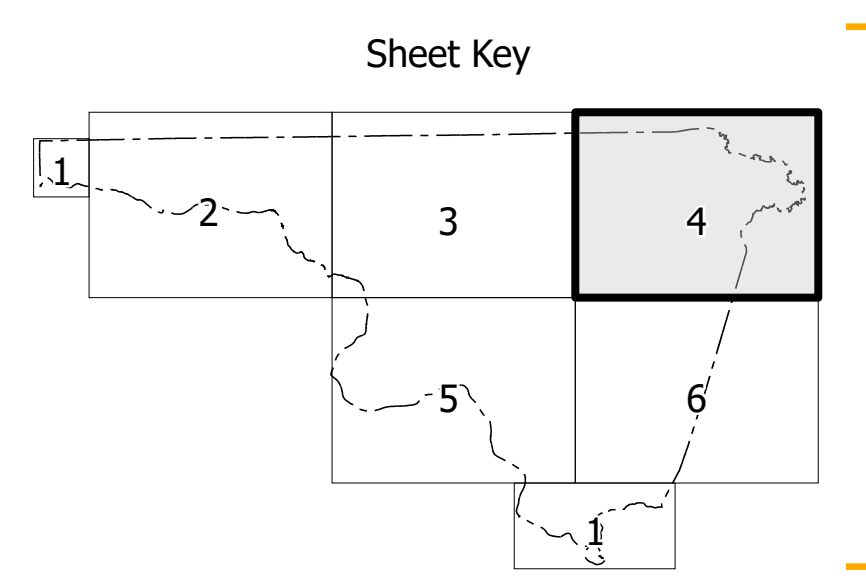
NORTH CAROLINA PLANE COORDINATE SYSTEM
LAMBERT CONFORMAL CONIC PROJECTION

DIVISION 1 DISTRICT 2 NORTHAMPTON COUNTY NORTH CAROLINA FIPS 131 SHEET 3 of 6





TITLE BLOCK: The Mapping Section's goal is to provide the most accurate and most information possible. Map data is collected from numerous sources with varying dates of publication and map accuracy standards. As a result, the accuracy, currency and completeness of information cannot be guaranteed. The information shown on this map was last updated in June 2024. For digital copies of this map or additional map products, visit: <https://www.ncdot.gov/InformationSystems/MapServices/MapServices.aspx>

COPIES OF THIS MAP ARE AVAILABLE TO THE PUBLIC AT THE NORTH CAROLINA DEPARTMENT OF TRANSPORTATION, OPERATIONS PROGRAM MANAGEMENT UNIT - MAPPING SECTION, 100 EAST 17TH AVENUE, RALEIGH, NC 27601.



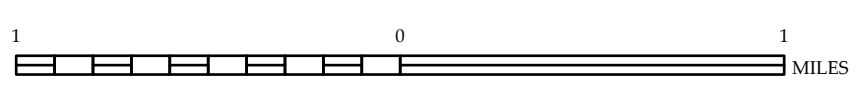
- ### LEGEND
- INTERSTATE US NC
 - US Divided Hwy
 - NC Undivided Hwy
 - BLUE RIDGE PARKWAY
 - UNPAVED SURFACED ROAD
 - HARD SURFACED ROAD
 - NON-SYSTEM ROAD
 - PROFESSIONALLY DRAWN ROAD
 - PREDICTED LOCATION
 - INTERSECTION DISTANCE
 - INTERSTATE HIGHWAY
 - US NUMBERED HIGHWAY
 - NC NUMBERED HIGHWAY
 - US NUMBERED BICYCLE ROUTE
 - NC NUMBERED BICYCLE ROUTE
 - INTERSTATE INTERCHANGE NUMBER
 - SECONDARY ROAD NUMBER
 - UTILITY LINES
 - RAILROAD LINE
 - RAILROAD STATION
 - INSET AREA
 - COUNTY LINE
 - STATE LINE
 - SMOOTHED URBAN BOUNDARIES
 - CITY LIMITS
 - FERRY ROUTE AND RAMP
 - NARROW CREEK OR STREAM
 - WIDE RIVER OR CREEK
 - RESERVOIR, POND OR LAKE W/ ISLAND
 - DAM OR DAM WITH LOCK
 - WATERFALL
 - SWAMP
 - COMMUNITY
 - CITY SEAT
 - SCHOOL
 - COLLEGE OR UNIVERSITY
 - HOSPITAL
 - COAST GUARD STATION
 - CHURCH
 - CREEK WITH CEMETERY
 - CEMETERY
 - PAPER STATION
 - CORRECTION/PENAL INSTITUTION
 - QUARRY
 - MINE OR PIT
 - HIGHWAY GARAGE OR MAINT. YARD
 - MILITARY POST
 - WEIGH STATION
 - FARMGROUNDS
 - HISTORICAL SITE
 - POINTS OF INTEREST
 - POST OFFICE
 - STATE FOREST
 - NON-SYSTEM MAINT BY NCDOT
 - CANTILEVER BRIDGE
 - CITY PIPE
 - PIPE
 - RAILROAD BRIDGE
 - OVERPASS
 - PEDESTRIAN UNDERPASS
 - VEHICULAR UNDERPASS
 - PEDESTRIAN WALKWAY
 - TPOLE SIGN
 - NATIONAL / STATE FOREST BOUNDARY
 - WILDLIFE REFUGE
 - NATIONAL / STATE PARK BOUNDARY
 - GAME LANDS BOUNDARY
 - MILITARY RESERVATION BOUNDARY
 - INDIAN RESERVATION BOUNDARY

NORTHAMPTON COUNTY NORTH CAROLINA BRIDGE LOCATION MAP

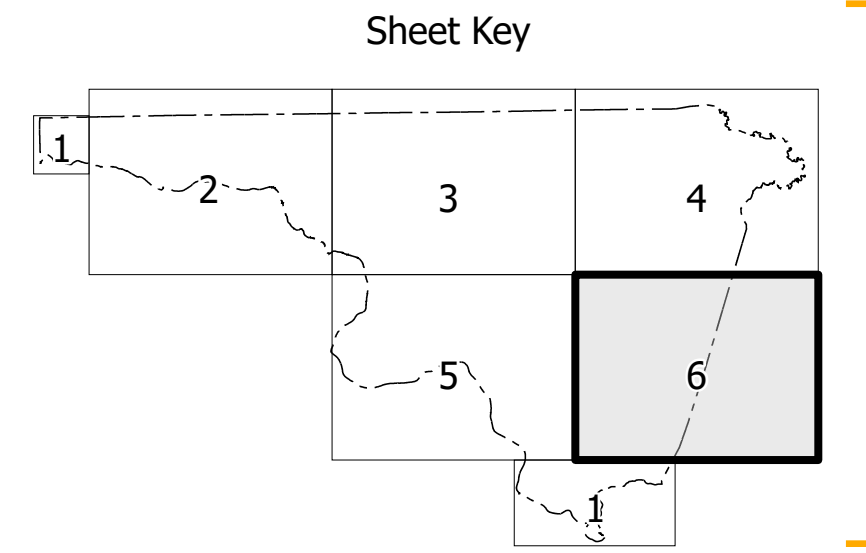
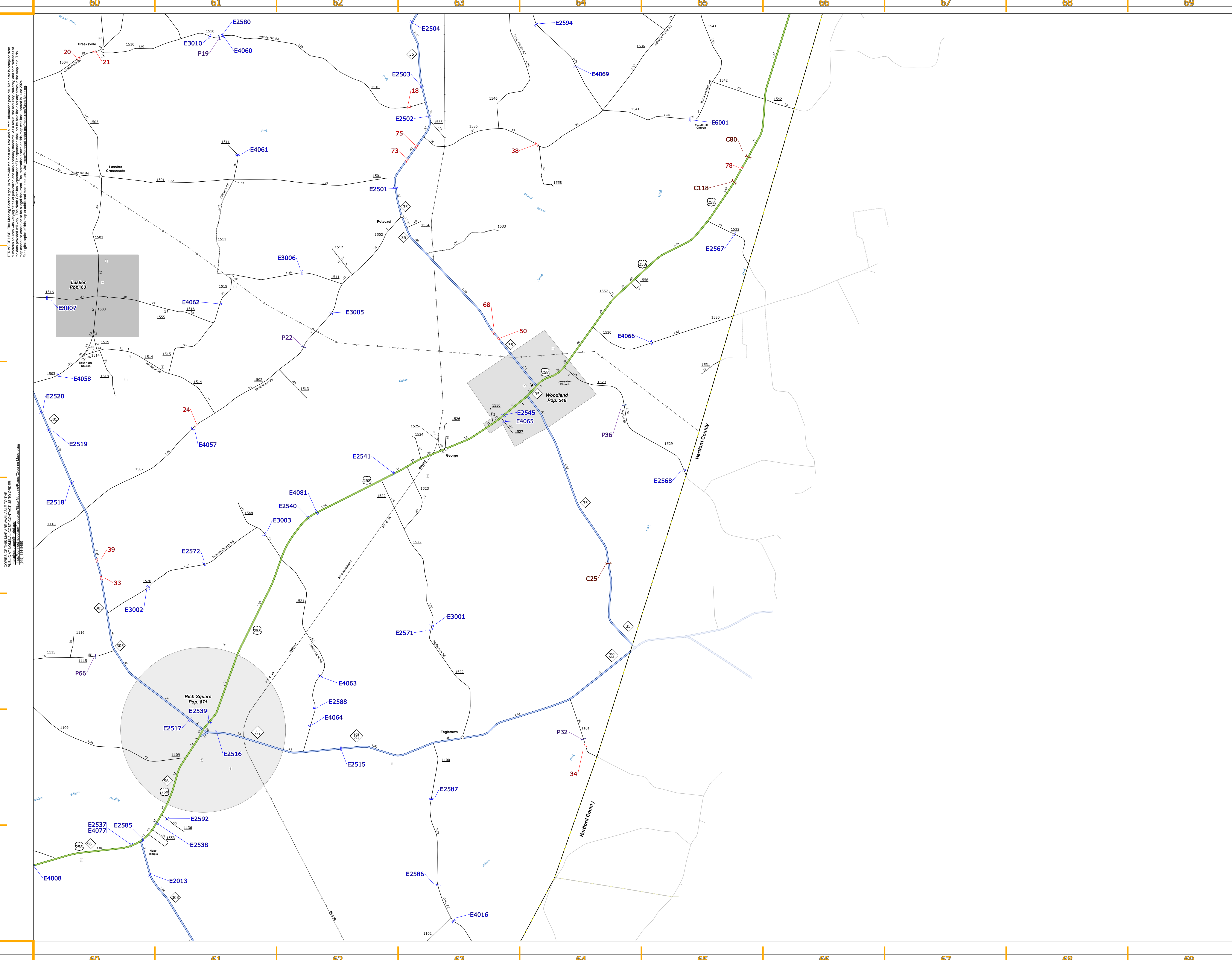
PREPARED BY THE
 NORTH CAROLINA DEPARTMENT OF TRANSPORTATION
 OPERATIONS PROGRAM MANAGEMENT UNIT - MAPPING SECTION
 IN COOPERATION WITH THE
 U.S. DEPARTMENT OF TRANSPORTATION
 FEDERAL HIGHWAY ADMINISTRATION

SCALE



NORTH CAROLINA PLANE COORDINATE SYSTEM
 LAMBERT CONFORMAL CONIC PROJECTION

DIVISION 1 DISTRICT 2 NORTHAMPTON COUNTY NORTH CAROLINA FIPS 131 SHEET 4 of 6



LEGEND

	INTERSTATE	US	NC	Divided Hwy
				Undivided Hwy
				BLUE RIDGE PARKWAY
				UNPAVED SURFACED ROAD
				HARD SURFACED ROAD
				NON-SYSTEM ROAD
				PROFESSIONALLY DRAWN ROAD
				PREDICTED LOCATION
				INTERSECTION DISTANCE
	INTERSTATE HIGHWAY			
	U.S. NUMBERED HIGHWAY			
	N.C. NUMBERED HIGHWAY			
	U.S. NUMBERED BI-CYCLE ROUTE			
	N.C. NUMBERED BI-CYCLE ROUTE			
	INTERSTATE INTERCHANGE NUMBER			
	SECONDARY ROAD NUMBER			
	UTILITY LINES			
	RAILROAD LINE			
	RAILROAD STATION			
	COUNTY LINE			
	STATE LINE			
	SMOOTHED URBAN BOUNDARIES			
	CITY LIMITS			
	FERRY ROUTE AND RAMP			
	NARROW CREEK OR STREAM			
	WIDE RIVER OR CREEK			
	RESERVOIR, POND OR LAKE W/ ISLAND			
	DAM OR DAM WITH LOCK			
	WATERFALL			
	SWAMP			
	COMMUNITY			
	CITY SEAT			
	SCHOOL			
	COLLEGE OR UNIVERSITY			
	HOSPITAL			
	COAST GUARD STATION			
	CHURCH			
	CHURCH WITH CEMETERY			
	CEMETERY			
	PAPER STATION			
	CORRECTION OR PENAL INSTITUTION			
	QUARRY			
	MINE OR PIT			
	HIGHWAY DIV. OR DIST. OFFICE			
	MILITARY POST			
	WEIGH STATION			
	FARMGROUNDS			
	HISTORICAL SITE			
	POINTS OF INTEREST			
	POST OFFICE			
	STATE FOREST			
	LIGHTHOUSE			
	MOUNTAIN SUMMIT			
	MOUNTAIN GAP			
	OVERLOOK			
	REST AREA			
	VISITOR CTR. REST AREA			
	WELCOME CTR. REST AREA			
	AIRPORT			
	MILITARY AIRPORT			
	NATIONAL / STATE FOREST BOUNDARY			
	WILDLIFE REFUGE			
	NATIONAL / STATE PARK BOUNDARY			
	GAME LANDS BOUNDARY			
	MILITARY RESERVATION BOUNDARY			
	INDIAN RESERVATION BOUNDARY			

NORTHAMPTON COUNTY NORTH CAROLINA BRIDGE LOCATION MAP

PREPARED BY THE
NORTH CAROLINA DEPARTMENT OF TRANSPORTATION
OPERATIONS PROGRAM MANAGEMENT UNIT - MAPPING SECTION
IN COOPERATION WITH THE
U.S. DEPARTMENT OF TRANSPORTATION
FEDERAL HIGHWAY ADMINISTRATION

SCALE
1 0 1
MILES

NORTH CAROLINA PLANE COORDINATE SYSTEM
LAMBERT CONFORMAL CONIC PROJECTION

DIVISION 1 DISTRICT 2 NORTHAMPTON COUNTY NORTH CAROLINA FIPS 131 SHEET 6 of 6