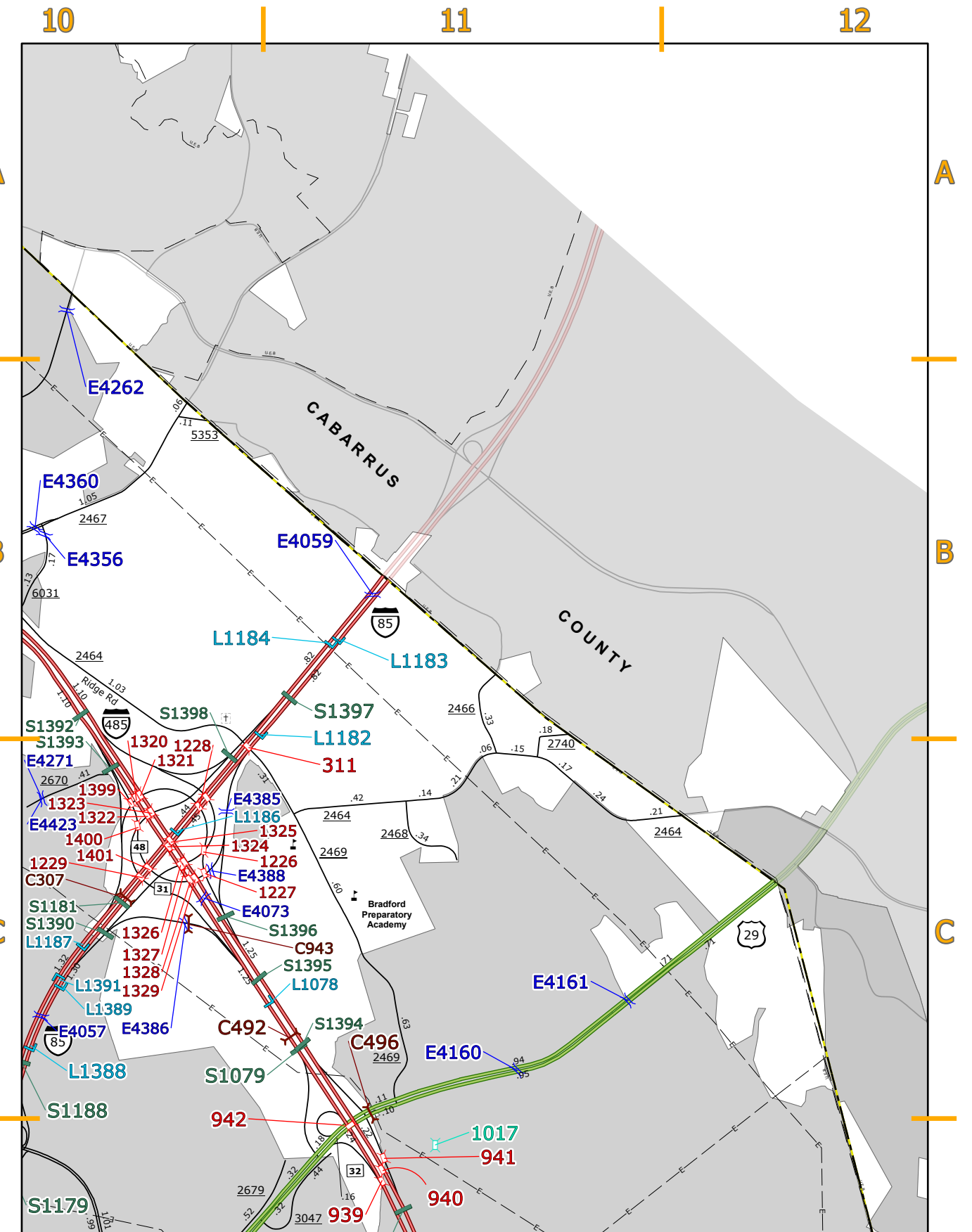
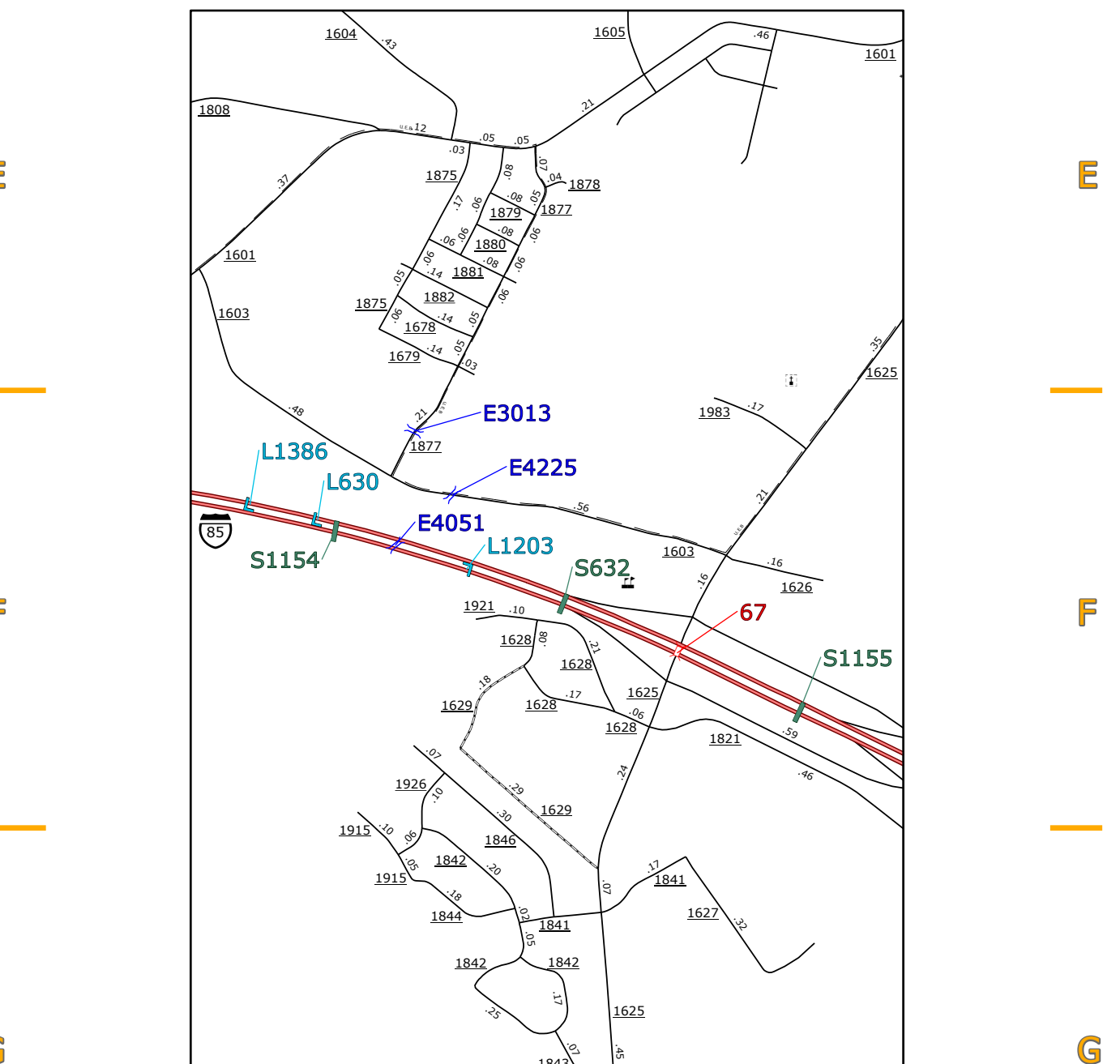



LEGEND


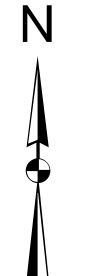
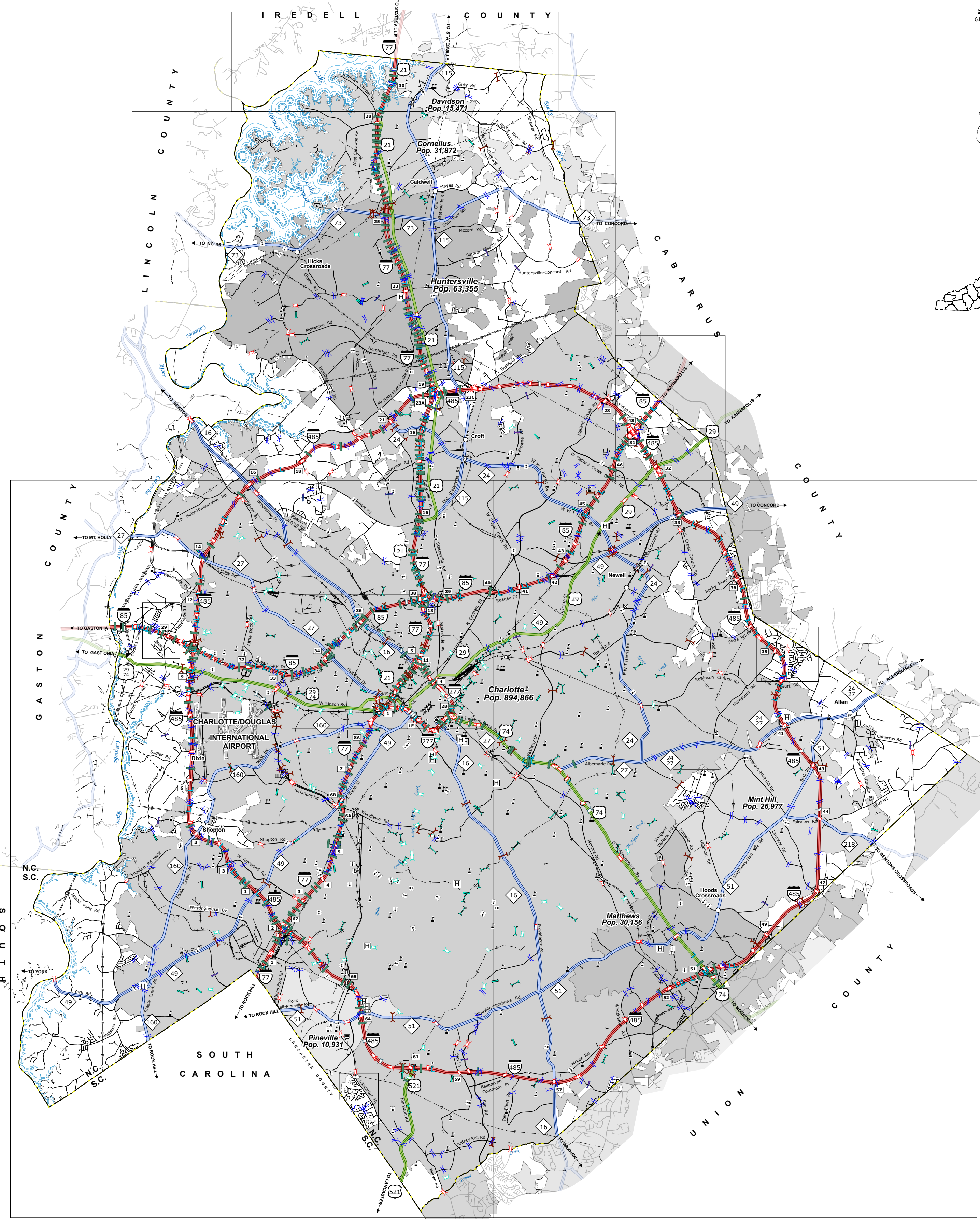

- INTERSTATE US NC Divided Hwy Undivided Hwy
BELT BRIDGE PARKWAY
UNPAVED SERVICE ROAD
HARD SURFACE ROAD
NON-PAVED ROAD
PROFESSIONALLY DRAWN ROAD
PAVED ROAD
INTERSECTION DISTANCE
INTERSTATE BRIDGE
U.S. NUMBERED HIGHWAY
S.C. NUMBERED HIGHWAY
U.S. NUMBERED BI-CYCLE ROUTE
S.C. NUMBERED BI-CYCLE ROUTE
INTERSTATE INTERCHANGE NUMBER
SECONDARY ROAD NUMBER
UTILITY LINE
RAILROAD LINE
RAILROAD STATION
INLET AREA
STATE LINE
COUNTY LINE
SMOOTHED URBAN BOUNDARIES
CITY LIMITS
FERRY ROUTE AND RAMP
NARROW CREEK OR STREAM
WIDE RIVER OR CREEK
RESERVOIR, POND OR LAKE W/ ISLAND
DAM OR DAM WITH LAKE
WATERFALL
SWAMP
COMMUNITY
CITY SEAT
SCHOOL
COLLEGE OR UNIVERSITY
HOSPITAL
CONVENT GARDEN STATION
CHURCH
CHURCH WITH CEMETERY
CEMETERY
PARK STATION
CORRECTION OR PENAL INSTITUTION
QUARRY
MINE OR PIT
HIGHWAY GARAGE OR MAINT YARD
HIGHWAY DEP. OR REST AREA
MILITARY POST
WATER STATION
FARMHOUSE
HISTORICAL SITE
POINTS OF INTEREST
POST OFFICE
STATE FOREST
LIGHTHOUSE
MOUNTAIN SUMMIT
MOUNTAIN GAP
OVERLOOK
REST AREA
VISITOR CENTER AREA
WELCOME CENTER AREA
AIRPORT
MILITARY AIRPORT
NATIONAL STATE FOREST BOUNDARY
WILDLIFE REFUGE
NATIONAL STATE PARK BOUNDARY
GAME LANDS BOUNDARY
MILITARY RESERVATION BOUNDARY
INDIAN RESERVATION BOUNDARY
BRIDGE
CITY BRIDGE
CITY SIGN
CITY CULVERT
CULVERT
DRAIN BRIDGE
PEDIESTRIAN BRIDGE
NON-MANAGED FERRY
FERRY RAMP
FEDERAL BRIDGE
NON-MANAGED MAINT BY NC DOT
CANTILEVER SIGN
PRIVATE STRUCTURE
SCOT OVERPASS STRUCTURE
Pavement on Piles
CITY PIPE
PIPE
RAILROAD BRIDGE
OVERHEAD SIGN
TUNNEL
PEDIESTRIAN UNDERPASS
VEHICULAR UNDERPASS
PEDIESTRIAN WALKWAY
TRUCK SIGN



Northeast Mecklenburg

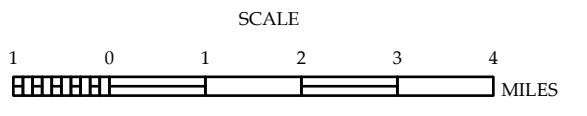


Moores Chapel



MECKLENBURG COUNTY NORTH CAROLINA BRIDGE LOCATION MAP

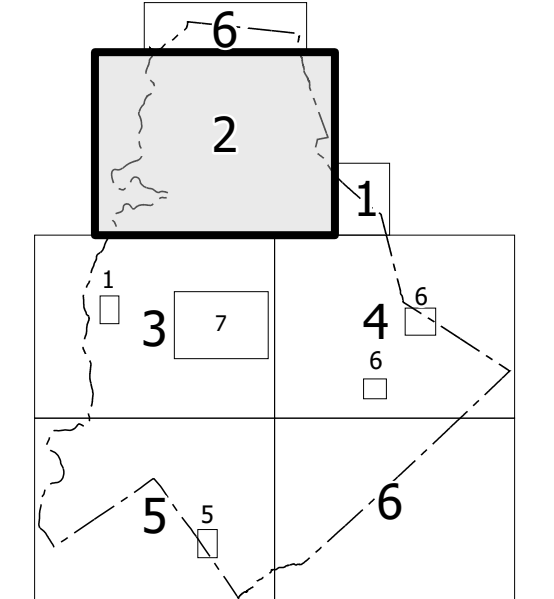
PREPARED BY THE NORTH CAROLINA DEPARTMENT OF TRANSPORTATION OPERATIONS PROGRAM MANAGEMENT UNIT - MAPPING SECTION IN COOPERATION WITH THE U.S. DEPARTMENT OF TRANSPORTATION FEDERAL HIGHWAY ADMINISTRATION



NORTH CAROLINA PLANE COORDINATE SYSTEM LAMBERT CONFORMAL CONIC PROJECTION

COPIES OF THIS MAP ARE AVAILABLE TO THE PUBLIC AT NOMINAL COST. CONTACT US TO ORDER: mecklenbr@ncdot.gov

TERMS OF USE: The Mapping Section's goal is to provide the most accurate and current information possible. Map data is compiled from numerous sources with varying dates of publication and map accuracy standards. As a result, the accuracy, currency, and completeness of the data provided will vary.

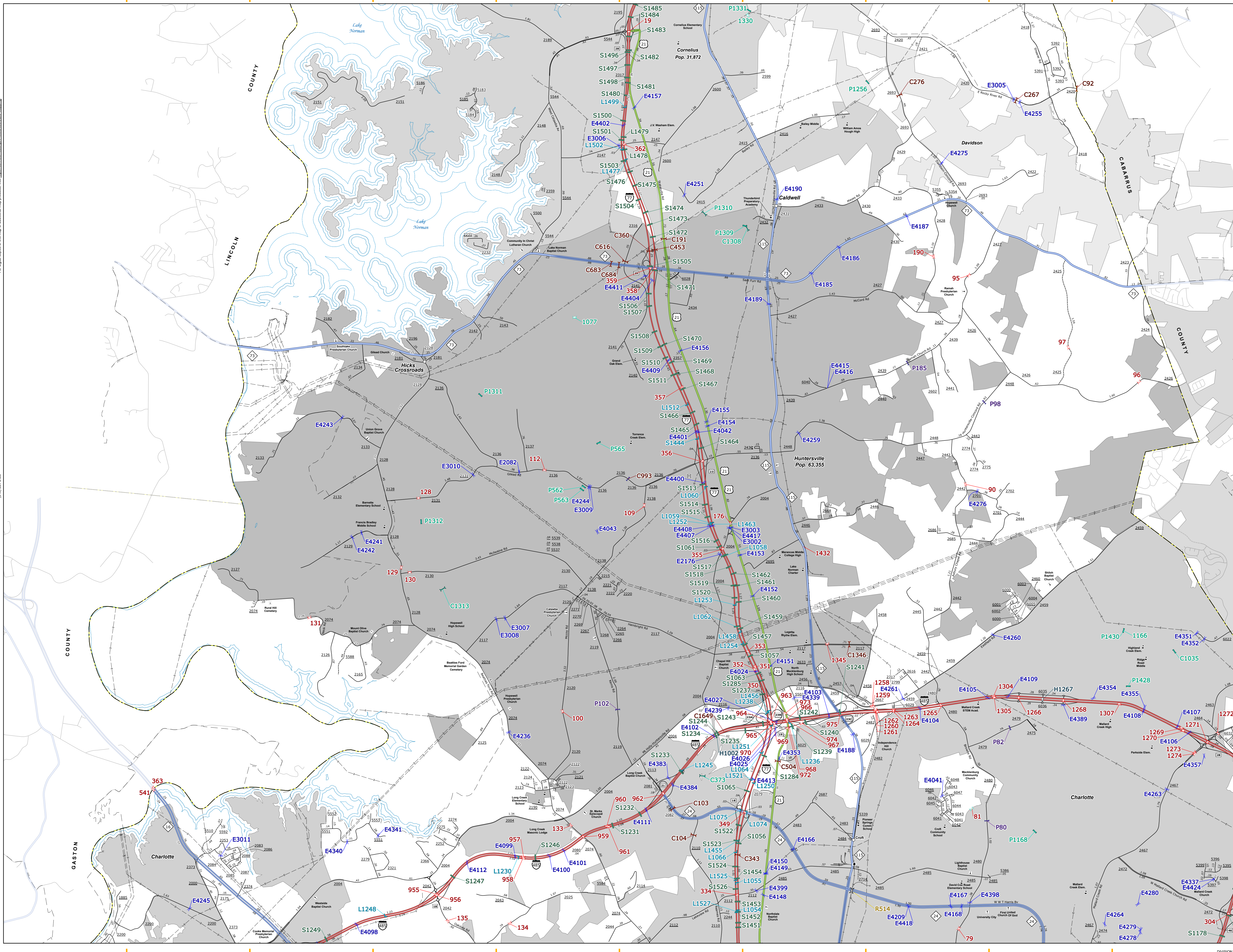


LEGEND

- INTERSTATE US NC Divided Hwy
- INTERSTATE US NC Undivided Hwy
- BLUE RIDGE PARKWAY
- UNPAVED SURFACED ROAD
- ROAD SURFACED ROAD
- NON-SYSTEM ROAD
- PROVISIONALLY DRAWN ROAD
- PROJECT LOCATION
- INTERSECTION DISTANCE
- INTERSTATE HIGHWAY
- U.S. NUMBERED HIGHWAY
- N.C. NUMBERED HIGHWAY
- U.S. NUMBERED BI-CYCLE ROUTE
- N.C. NUMBERED BI-CYCLE ROUTE
- INTERSTATE INTERCHANGE NUMBER
- SECONDARY ROAD NUMBER
- UTILITY LINES
- RAILROAD LINE
- RAILROAD STATION
- INSET AREA
- STATE LINE
- COUNTY LINE
- SMOOTHED URBAN BOUNDARIES
- CITY LIMITS
- FERRY ROUTE AND DAM
- NARROW CREEK OR STREAM
- WIDE RIVER OR CREEK
- RESERVOIR, POND OR LAKE W/ ISLAND
- DAM OR DAM WITH LOCK
- WATERFALL
- SWAMP
- COMMUNITY
- CENTRY VILLAGE
- SCHOOL
- COLLEGE OR UNIVERSITY
- HOSPITAL
- COAST GUARD STATION
- CHURCH
- CHURCH WITH CEMETERY
- CEMETERY
- FEDERAL STATION
- CORRECTION OR PENAL INSTITUTION
- QUARRY
- MINE OR PIT
- HIGHWAY GARAGE OR MAINT. YARD
- HIGHWAY DIV. OR DIST. OFFICE
- MILITARY TOWER
- WEIGH STATION
- FAIRGROUNDS
- HISTORICAL SITE
- POINTS OF INTEREST
- POST OFFICE
- STATE OFFICE
- LIGHTHOUSE
- MOUNTAIN STATION
- MOUNTAIN GAP
- OVERLOOK
- REST AREA
- RESTRICTED REST AREA
- WELCOME CENTER AREA
- AIRPORT
- MILITARY AIRPORT
- NATIONAL / STATE FOREST BOUNDARY
- WILDLIFE REFUGE
- NATIONAL / STATE PARK BOUNDARY
- GAME LANDS BOUNDARY
- MILITARY RESERVATION BOUNDARY
- INDIAN RESERVATION BOUNDARY
- BRIDGE
- CITY BRIDGE
- CITY SIGN
- CITY CURB
- CULVERT
- DRIVE BRIDGE
- PEDESTRIAN BRIDGE
- NON-SIBS PIPE
- FERRY DAM
- FEDERAL BRIDGE
- NON-SYSTEM DAM BY NC DOT
- GASTLEVER SIGN
- PRIVATE STRUCTURE
- NON-COT OVERPASS STRUCTURE
- PAVEMENT ON PILE
- CITY PIPE
- RAILROAD BRIDGE
- OVERPASS SIGN
- TUNNEL
- PEDESTRIAN UNDERPASS
- VEHICULAR UNDERPASS
- PEDESTRIAN WALKWAY
- TRIPLE SIGN

TERMS OF USE: The Mapping Section's goal is to provide the most accurate and current information possible. Map data is compiled from the area provided and may vary. The North Carolina Department of Transportation does not have liability for any errors in the map data. This map is for informational purposes only. For original content of this map or additional map products, visit <http://www.ncdot.gov/transportation/Mapping/Products/Maps.aspx>.

COPIES OF THIS MAP ARE AVAILABLE TO THE PUBLIC AT THE OFFICE OF THE STATE ARCHIVIST, 100 SOUTH COLLETT STREET, RALEIGH, NC 27603. (919) 733-2000



MECKLENBURG COUNTY
NORTH CAROLINA
BRIDGE LOCATION MAP

PREPARED BY THE
 NORTH CAROLINA DEPARTMENT OF TRANSPORTATION
 OPERATIONS PROGRAM MANAGEMENT UNIT - MAPPING SECTION
 IN COOPERATION WITH THE
 U.S. DEPARTMENT OF TRANSPORTATION
 FEDERAL HIGHWAY ADMINISTRATION

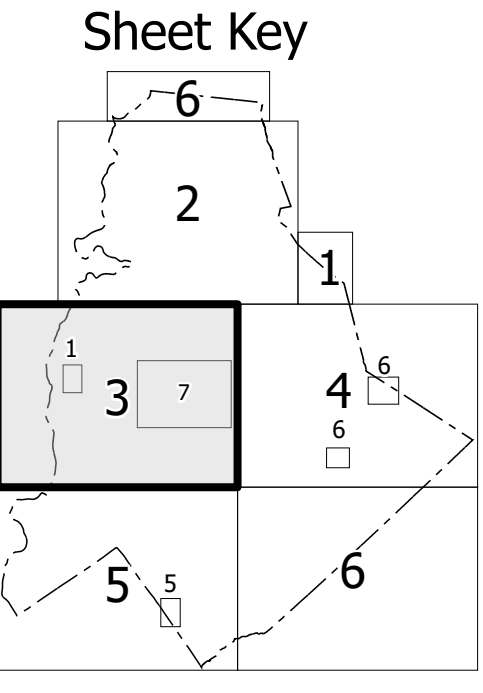
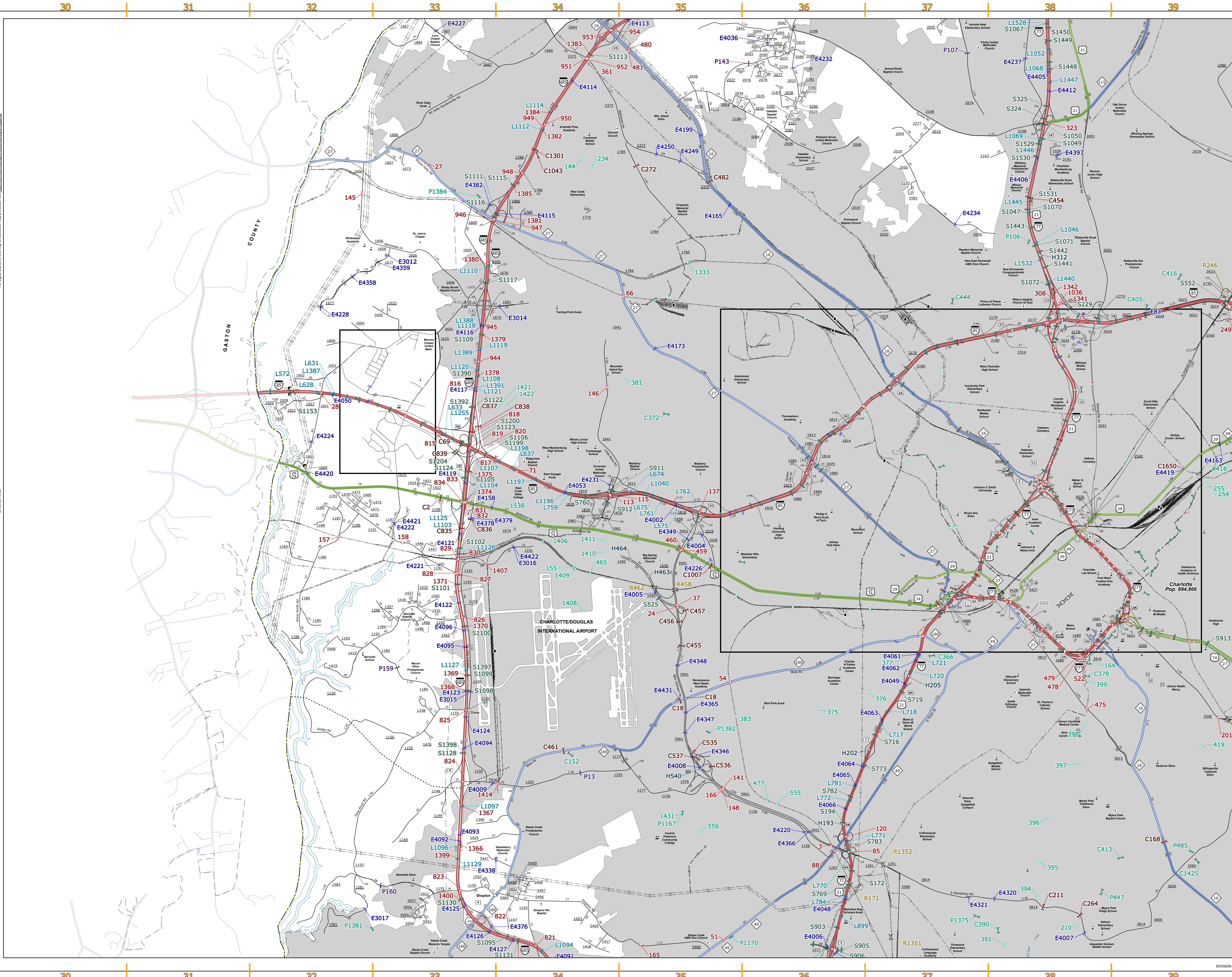
SCALE

0 1 2
 MILES

NORTH CAROLINA PLANE COORDINATE SYSTEM
 LAMBERT CONFORMAL CONIC PROJECTION

DIVISION 10 DISTRICT 2 MECKLENBURG COUNTY NORTH CAROLINA FIPS 119

SHEET 2 of 7



- LEGEND**
- INTERSTATE HIGHWAY (US, NC, Divided Hwy, Undivided Hwy)
 - BLUE RIDGE PARKWAY
 - UNPAVED SURFACED ROAD
 - RAILROAD SURFACED ROAD
 - NON-SYSTEM ROAD
 - PROVISIONALLY DRAWN ROAD
 - PROJECTED ROAD ADJN
 - INTERSECTION DISTANCE
 - INTERSTATE INTERCHANGE NUMBER
 - SECONDARY ROAD NUMBER
 - UTILITY LINES
 - RAILROAD STATION
 - RAILROAD STATION
 - STATE LINE
 - COUNTY LINE
 - SMOOTHED URBAN BOUNDARIES
 - CITY LIMITS
 - FERRY ROUTE AND DAM
 - NARROW CREEK OR STREAM
 - WIDE RIVER OR CREEK
 - RESERVOIR, POND, LAKE, W. ISLAND
 - DAM OR DAM WITH LOCK
 - WATERFALL
 - SWAMP
 - COMMUNITY
 - CITY YARD
 - SCHOOL
 - HOSPITAL
 - COLLEGE OR UNIVERSITY
 - COAST GUARD STATION
 - CHURCH
 - CHURCH WITH CEMETERY
 - CEMETERY
 - PUBLIC STATION
 - CORRECTION OR PENAL INSTITUTION
 - QUARRY
 - MINE OR PIT
 - HIGHWAY GARAGE OR MAINT. YARD
 - HIGHWAY DIV. OR DIST. OFFICE
 - MILITARY TOWER
 - WEIGH STATION
 - FAIRBROTHERS
 - HISTORICAL SITE
 - POINTS OF INTEREST
 - POST OFFICE
 - FOREST
 - LIGHTHOUSE
 - MOUNTAIN SUMMIT
 - MOUNTAIN GAP
 - OVERLOOK
 - REST AREA
 - RESTRICTED REST AREA
 - WELCOME CENTER REST AREA
 - AIRPORT
 - MILITARY AIRPORT
 - NATIONAL / STATE FOREST BOUNDARY
 - WILDLIFE REFUGE
 - NATIONAL / STATE PARK BOUNDARY
 - GAME LANDS BOUNDARY
 - MILITARY RESERVATION BOUNDARY
 - INDIAN RESERVATION BOUNDARY
 - BRIDGE
 - CITY BRIDGE
 - CITY SIGN
 - CITY CURB
 - CITY CURB
 - DOWN BRIDGE
 - PEDESTRIAN BRIDGE
 - NON-SIBS PIPE
 - FERRY DAM
 - FEDERAL BRIDGE
 - NON-SYSTEM DAM BY NCDOT
 - GASTLEVER SIGN
 - PRIVATE STRUCTURE
 - SCOT OVERPASS STRUCTURE
 - PAVEMENT ON PILES
 - CITY PIPE
 - RAILROAD BRIDGE
 - OVERPASS SIGN
 - TUNNEL
 - PEDESTRIAN UNDERPASS
 - VEHICULAR UNDERPASS
 - PEDESTRIAN WALKWAY
 - TURF SIGN

MECKLENBURG COUNTY
NORTH CAROLINA
BRIDGE LOCATION MAP

PREPARED BY THE
 NORTH CAROLINA DEPARTMENT OF TRANSPORTATION
 OPERATIONS PROGRAM MANAGEMENT UNIT - MAPPING SECTION
 IN COOPERATION WITH THE
 U.S. DEPARTMENT OF TRANSPORTATION
 FEDERAL HIGHWAY ADMINISTRATION

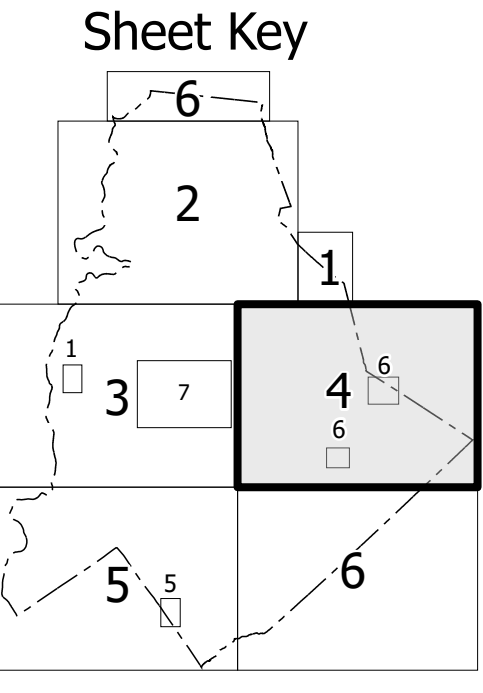
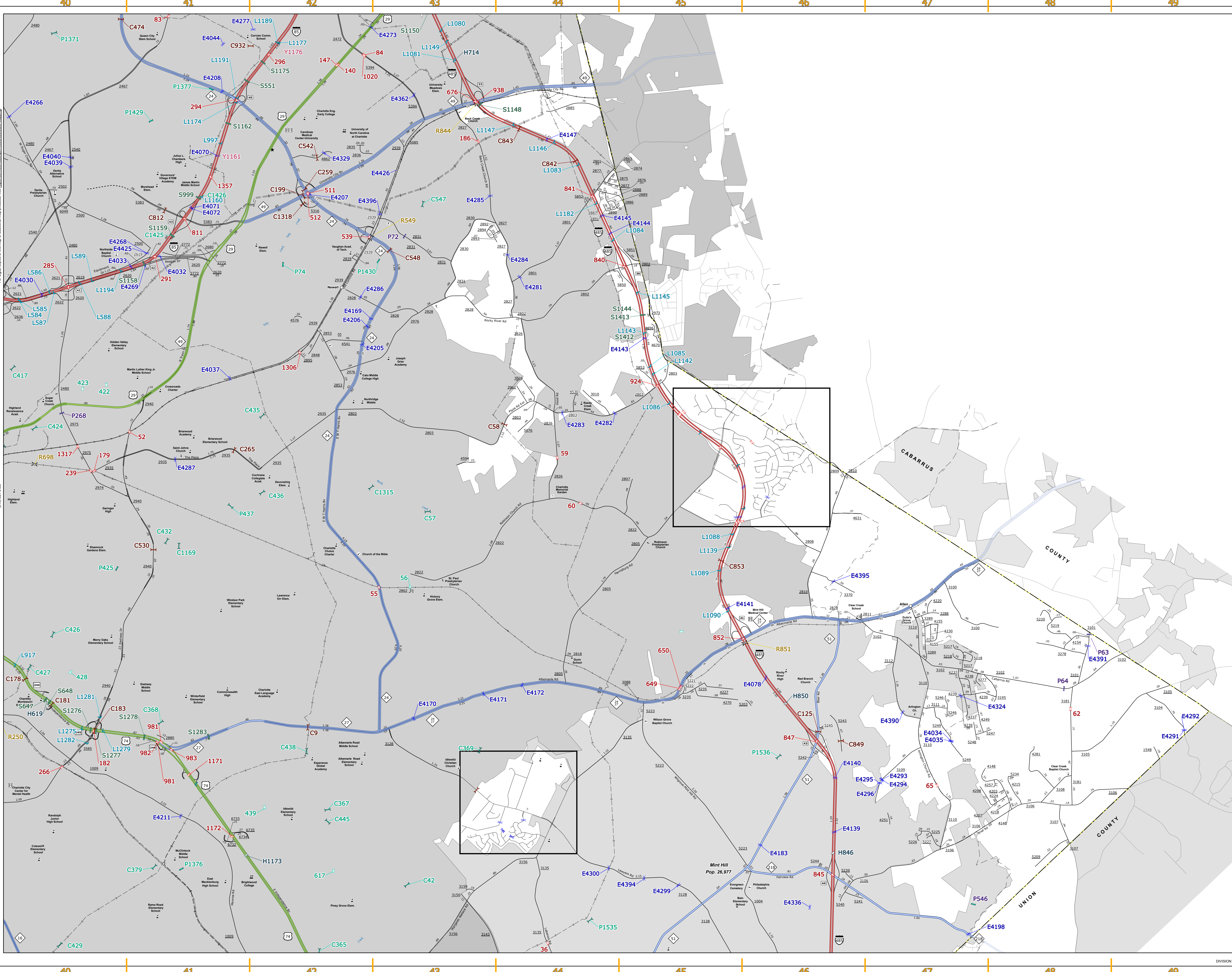
SCALE
 0 1 MILES

NORTH CAROLINA PLANT COORDINATE SYSTEM
 LAMBERT CONFORMAL CONIC PROJECTION

DIVISION 10 DISTRICT 2 MECKLENBURG COUNTY NORTH CAROLINA FIPS 119 SHEET 3 OF 7

TERMS OF USE: The Mapping Section's goal is to provide the most accurate and current information possible. Map data is compiled from various sources and is not guaranteed to be 100% accurate. The North Carolina Department of Transportation does not have liability for any errors in the data provided on this map. The North Carolina Department of Transportation does not have liability for any errors in the data provided on this map. For original content of this map or additional map products, visit <http://www.ncdot.gov/transportation/Mapping/Products/MapProducts.aspx>.

COPIES OF THIS MAP ARE AVAILABLE TO THE PUBLIC AT A COST OF \$10 PER COPY. CONTACT US AT maps@ncdot.gov OR CALL 1-800-368-7828.

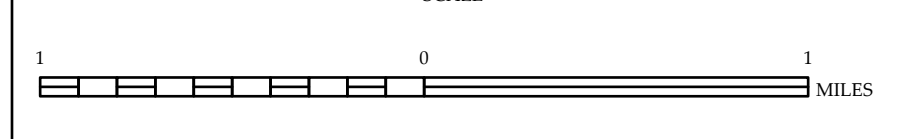


- LEGEND**
- INTERSTATE: US, NC, Divided Hwy, Undivided Hwy
 - BLUE RIDGE PARKWAY
 - UNPAVED SURFACED ROAD
 - ROAD SURFACED ROAD
 - NON-SYSTEM ROAD
 - PROFESSIONALLY DRAWN ROAD
 - PROJECTED ROAD
 - INTERSECTION DISTANCE
 - INTERSTATE HIGHWAY
 - U.S. NUMBERED HIGHWAY
 - N.C. NUMBERED HIGHWAY
 - U.S. NUMBERED BICYCLE ROUTE
 - N.C. NUMBERED BICYCLE ROUTE
 - INTERSTATE INTERCHANGE NUMBER
 - SECONDARY ROAD NUMBER
 - UTILITY LINES
 - RAILROAD LINE
 - RAILROAD STATION
 - INSET AREA
 - STATE LINE
 - COUNTY LINE
 - SMOOTHED URBAN BOUNDARIES
 - CITY LIMITS
 - PROPERTY AND RAMP
 - NARROW CREEK OR STREAM
 - WIDE RIVER OR CREEK
 - RESERVOIR, POND OR LAKE W/ ISLAND
 - DAM OR DAM WITH LOCK
 - WATERFALL
 - SWAMP
 - COMMUNITY
 - CITY VILLAGE
 - SCHOOL
 - COLLEGE OR UNIVERSITY
 - HOSPITAL
 - COAST GUARD STATION
 - CHURCH
 - CHURCH WITH CEMETERY
 - CEMETERY
 - PUBLIC STATION
 - CORRECTION OR PENAL INSTITUTION
 - QUARRY
 - MINE OR PIT
 - HIGHWAY GARAGE OR MAINT. YARD
 - HIGHWAY DIV. OR DIST. OFFICE
 - MILITARY POST
 - WEIGH STATION
 - FAIRGROUNDS
 - HISTORICAL SITE
 - POINTS OF INTEREST
 - POST OFFICE
 - STATE FOREST
 - LIGHTHOUSE
 - MOUNTAIN SUMMIT
 - MOUNTAIN GAP
 - OVERLOOK
 - REST AREA
 - VISITOR CENTER REST AREA
 - WELCOME CENTER REST AREA
 - AIRPORT
 - MILITARY AIRPORT
 - NATIONAL / STATE FOREST BOUNDARY
 - WILDLIFE REFUGE
 - NATIONAL / STATE PARK BOUNDARY
 - GAME LANDS BOUNDARY
 - MILITARY RESERVATION BOUNDARY
 - INDIAN RESERVATION BOUNDARY
 - BRIDGE: CITY BRIDGE, CITY SIGN, CITY CULVERT, CULVERT, DRAW BRIDGE, PEDESTRIAN BRIDGE, NON-SYSTEM PIPE, FERRY GAMP, FEDERAL BRIDGE, CASTLEVER SIGN, PRIVATE STRUCTURE, SCOOT OVERPASS STRUCTURE, PAVEMENT OR PILES, CITY PIPE, PIPE, RAILROAD BRIDGE, OVERPASS, TUNNEL, PEDESTRIAN UNDERPASS, VEHICULAR UNDERPASS, PEDESTRIAN UNDERPASS, PEDESTRIAN UNDERPASS



**MECKLENBURG COUNTY
NORTH CAROLINA
BRIDGE LOCATION MAP**

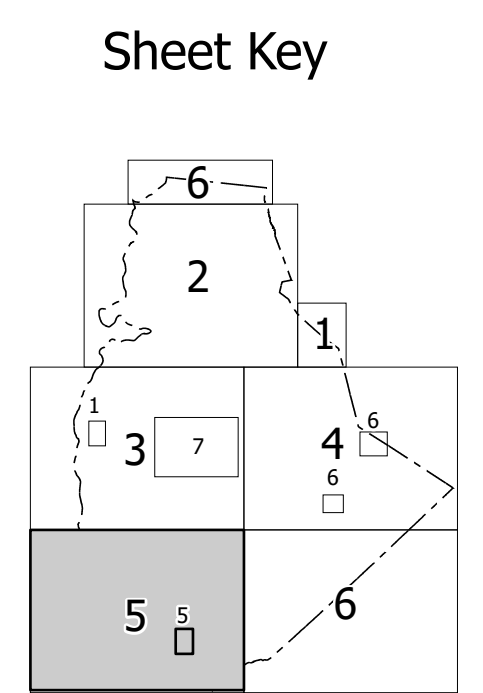
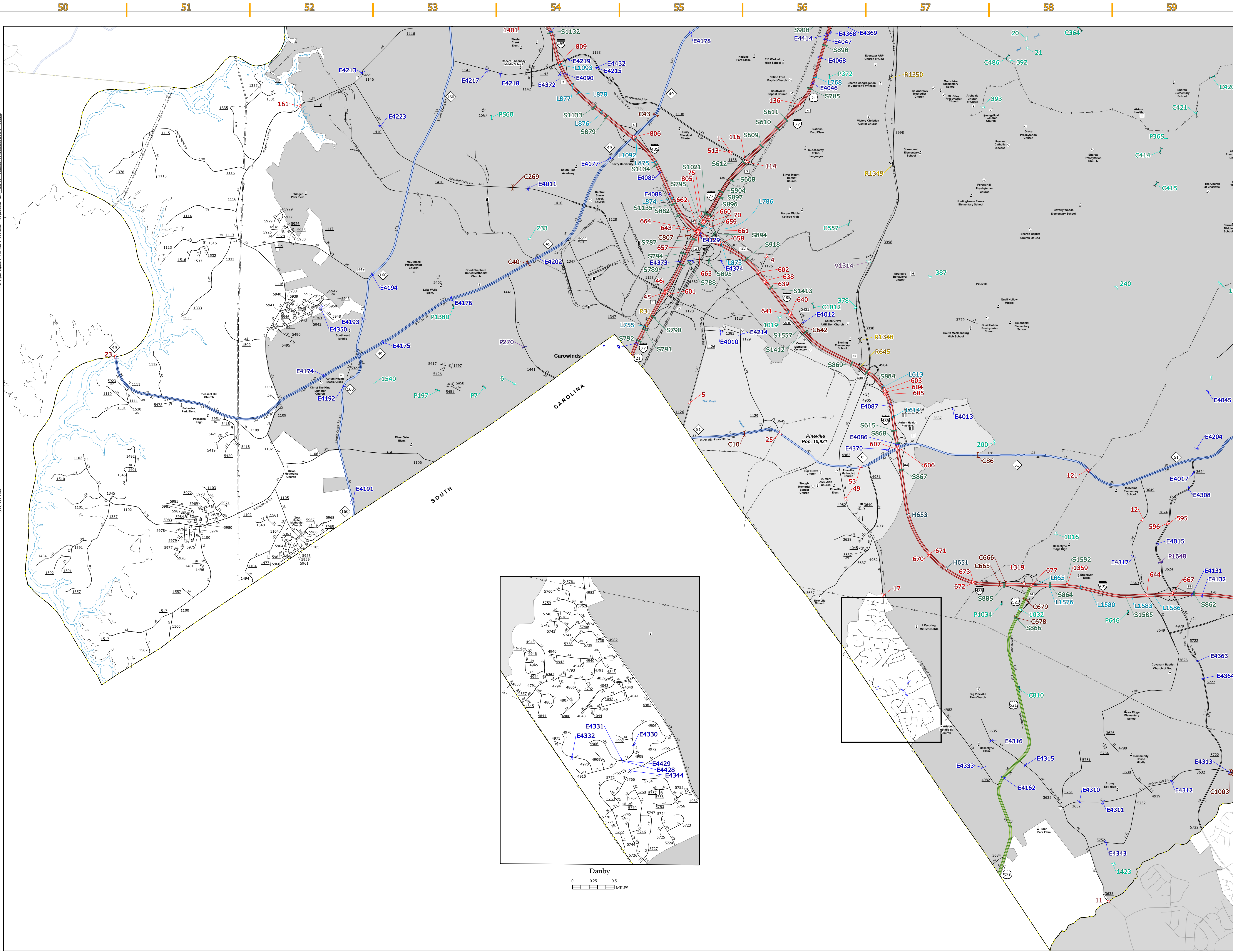
PREPARED BY THE
NORTH CAROLINA DEPARTMENT OF TRANSPORTATION
OPERATIONS PROGRAM MANAGEMENT UNIT - MAPPING SECTION
IN COOPERATION WITH THE
U.S. DEPARTMENT OF TRANSPORTATION
FEDERAL HIGHWAY ADMINISTRATION



NORTH CAROLINA PLANE COORDINATE SYSTEM
LAMBERT CONFORMAL CONIC PROJECTION

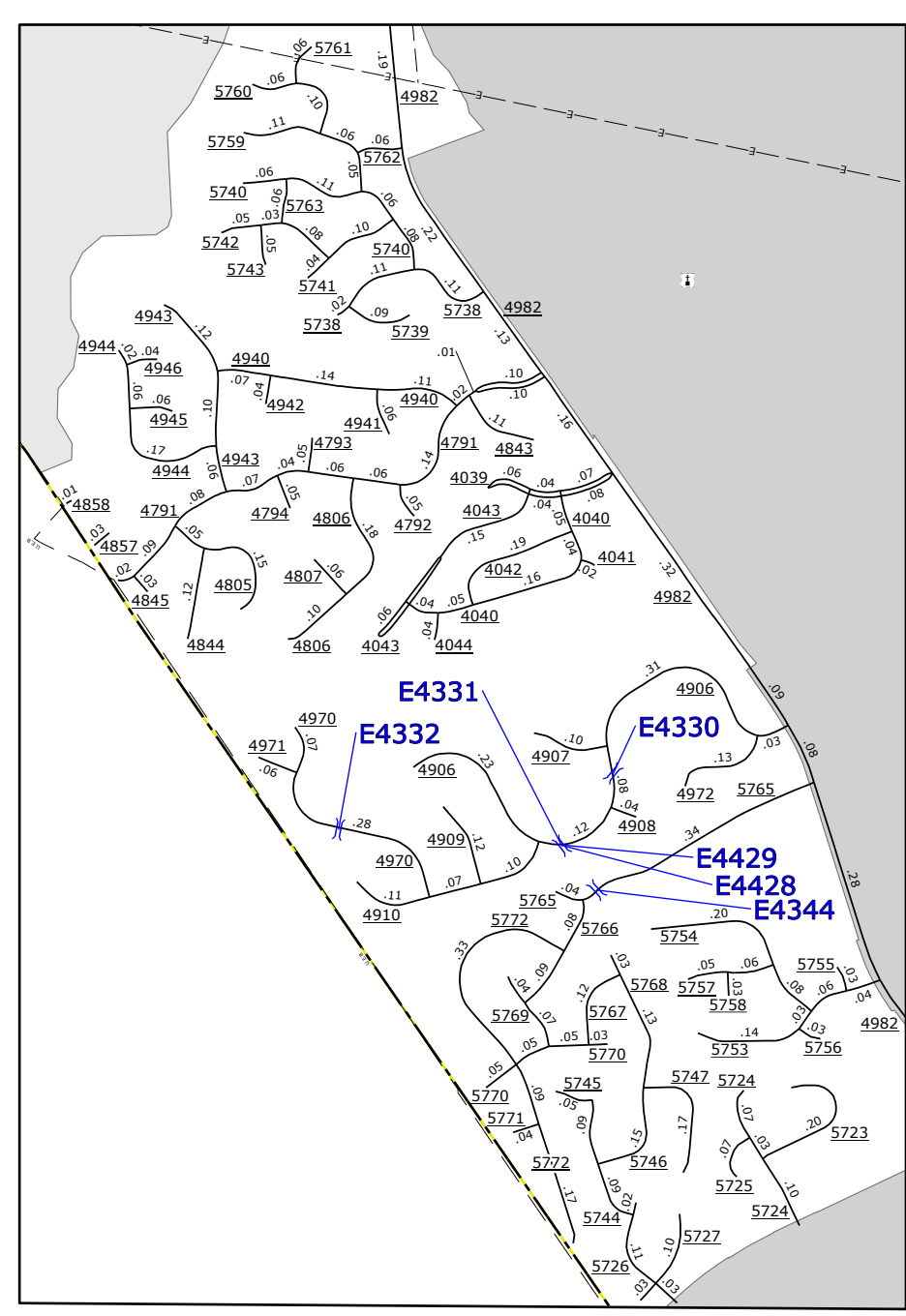
TERMS OF USE: The Mapping Section's goal is to provide the most accurate and current information possible. Map data is compiled from the data provided by the North Carolina Department of Transportation and other sources. The user assumes all liability for any errors in the data provided. For original copies of this map or additional map products, visit <http://www.ncdot.gov/transportation/operations/transportation/transportation>.

COPIES OF THIS MAP ARE AVAILABLE TO THE PUBLIC AT THE MECKLENBURG COUNTY COURTHOUSE, 100 SOUTH TRYON STREET, Rm. 1000, CHARLOTTE, NC 28202. (704) 376-3000



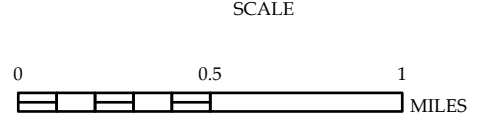
LEGEND

- INTERSTATE: I-77, I-85, I-95
- STATE HIGHWAY: S-1, S-2, S-3, S-4, S-5, S-6, S-7, S-8, S-9, S-10, S-11, S-12, S-13, S-14, S-15, S-16, S-17, S-18, S-19, S-20, S-21, S-22, S-23, S-24, S-25, S-26, S-27, S-28, S-29, S-30, S-31, S-32, S-33, S-34, S-35, S-36, S-37, S-38, S-39, S-40, S-41, S-42, S-43, S-44, S-45, S-46, S-47, S-48, S-49, S-50, S-51, S-52, S-53, S-54, S-55, S-56, S-57, S-58, S-59, S-60, S-61, S-62, S-63, S-64, S-65, S-66, S-67, S-68, S-69, S-70, S-71, S-72, S-73, S-74, S-75, S-76, S-77, S-78, S-79, S-80, S-81, S-82, S-83, S-84, S-85, S-86, S-87, S-88, S-89, S-90, S-91, S-92, S-93, S-94, S-95, S-96, S-97, S-98, S-99, S-100
- LOCAL ROAD: L-1, L-2, L-3, L-4, L-5, L-6, L-7, L-8, L-9, L-10, L-11, L-12, L-13, L-14, L-15, L-16, L-17, L-18, L-19, L-20, L-21, L-22, L-23, L-24, L-25, L-26, L-27, L-28, L-29, L-30, L-31, L-32, L-33, L-34, L-35, L-36, L-37, L-38, L-39, L-40, L-41, L-42, L-43, L-44, L-45, L-46, L-47, L-48, L-49, L-50, L-51, L-52, L-53, L-54, L-55, L-56, L-57, L-58, L-59, L-60, L-61, L-62, L-63, L-64, L-65, L-66, L-67, L-68, L-69, L-70, L-71, L-72, L-73, L-74, L-75, L-76, L-77, L-78, L-79, L-80, L-81, L-82, L-83, L-84, L-85, L-86, L-87, L-88, L-89, L-90, L-91, L-92, L-93, L-94, L-95, L-96, L-97, L-98, L-99, L-100
- BRIDGE: B-1, B-2, B-3, B-4, B-5, B-6, B-7, B-8, B-9, B-10, B-11, B-12, B-13, B-14, B-15, B-16, B-17, B-18, B-19, B-20, B-21, B-22, B-23, B-24, B-25, B-26, B-27, B-28, B-29, B-30, B-31, B-32, B-33, B-34, B-35, B-36, B-37, B-38, B-39, B-40, B-41, B-42, B-43, B-44, B-45, B-46, B-47, B-48, B-49, B-50, B-51, B-52, B-53, B-54, B-55, B-56, B-57, B-58, B-59, B-60, B-61, B-62, B-63, B-64, B-65, B-66, B-67, B-68, B-69, B-70, B-71, B-72, B-73, B-74, B-75, B-76, B-77, B-78, B-79, B-80, B-81, B-82, B-83, B-84, B-85, B-86, B-87, B-88, B-89, B-90, B-91, B-92, B-93, B-94, B-95, B-96, B-97, B-98, B-99, B-100
- Other symbols for landmarks, parks, and utilities.



MECKLENBURG COUNTY NORTH CAROLINA BRIDGE LOCATION MAP

PREPARED BY THE
NORTH CAROLINA DEPARTMENT OF TRANSPORTATION
OPERATIONS PROGRAM MANAGEMENT UNIT - MAPPING SECTION
IN COOPERATION WITH THE
U.S. DEPARTMENT OF TRANSPORTATION
FEDERAL HIGHWAY ADMINISTRATION



NORTH CAROLINA PLANE COORDINATE SYSTEM
LAMBERT CONFORMAL CONIC PROJECTION

TERMS OF USE: The Mapping Section's goal is to provide the most accurate and current information possible. Map data is compiled from various sources and is not guaranteed to be 100% accurate. The North Carolina Department of Transportation does not have liability for any errors in the map data. This map is provided as a reference tool only. For additional map products, visit www.ncdot.gov/transportation/InformationSystems/MapProducts.aspx.

COPYIES OF THIS MAP ARE AVAILABLE TO THE PUBLIC BY CONTACTING US AT: (704) 771-3000, ext. 3000. For more information, visit www.ncdot.gov/transportation/InformationSystems/MapProducts.aspx.

