

LEGEND

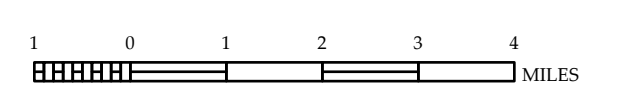
- INTERSTATE US NC
- Divided Hwy
- UNDIVIDED HWY
- UNPAVED UNIMPROVED ROAD
- ROAD REPAIR ROAD
- MOON-SYSTEM ROAD
- PROVISIONALLY DRAWN ROAD
- PROTECTED LOCATION
- INTERSECTION DISTANCE
- INTERSTATE INTERCHANGE NUMBER
- US NUMBERED HIGHWAY
- NC NUMBERED HIGHWAY
- NC NUMBERED BI-CYCLE ROUTE
- NC NUMBERED BI-CYCLE ROUTE
- INTERSTATE INTERCHANGE NUMBER
- STREET LINES
- RAILROAD LINE
- RAILROAD STATION
- POST AREA
- STATE LINE
- COUNTY LINE
- ADMITTED TOWN BOUNDARIES
- CITY LIMITS
- CITY LIMITS
- ERRY RICH AND RAMP
- WIDE RIVER OR CREEK
- RESERVOIR, POND OR LAKE W/ ISLAND
- DAM OR DAM WITH LOCK
- NATURAL SWAMP
- SWAMP
- COMMENTARY
- COUNTY SEAT
- SCHOOL
- COLLEGE OR UNIVERSITY
- HOSPITAL
- CONST GUARD STATION
- CEREBEY
- CEREBEY WITH CEREBEY
- CEREBEY
- PATROL STATION
- CORRECTION OR PENAL INSTITUTION
- GAZETTE
- MINE OR PIT
- INDUSTRY GARAGE OR MAINT. YARD
- HIGHWAY DIV. OR DIST. OFFICE
- WEIGH STATION
- RAILROAD STATION
- HISTORICAL SITE
- POINTS OF INTEREST
- STATE FOREST
- LIGHTHOUSE
- MOUNTAIN SUMMIT
- MOUNTAIN GAP
- OVERLOOK
- REST AREA
- RESTRICTED TRAVEL AREA
- WELCOME CENTER AREA
- BRIDGE
- MILITARY AIRPORT
- NATIONAL STATE FOREST BOUNDARY
- WILDLIFE REFUGE
- NATIONAL STATE PARK BOUNDARY
- GAME LANDS BOUNDARY
- MILITARY RESERVATION BOUNDARY
- INDIAN RESERVATION BOUNDARY



MARTIN COUNTY NORTH CAROLINA BRIDGE LOCATION MAP

PREPARED BY THE NORTH CAROLINA DEPARTMENT OF TRANSPORTATION OPERATIONS PROGRAM MANAGEMENT UNIT - MAPPING SECTION IN COOPERATION WITH THE U.S. DEPARTMENT OF TRANSPORTATION FEDERAL HIGHWAY ADMINISTRATION

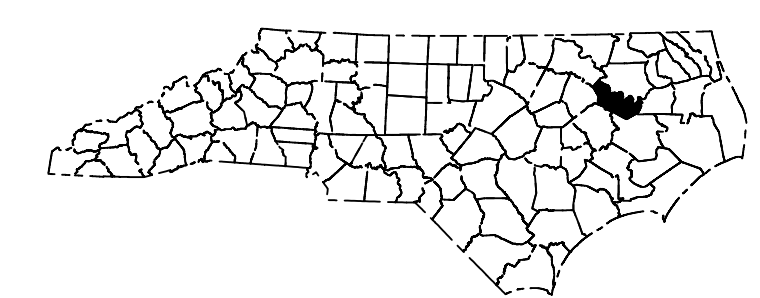
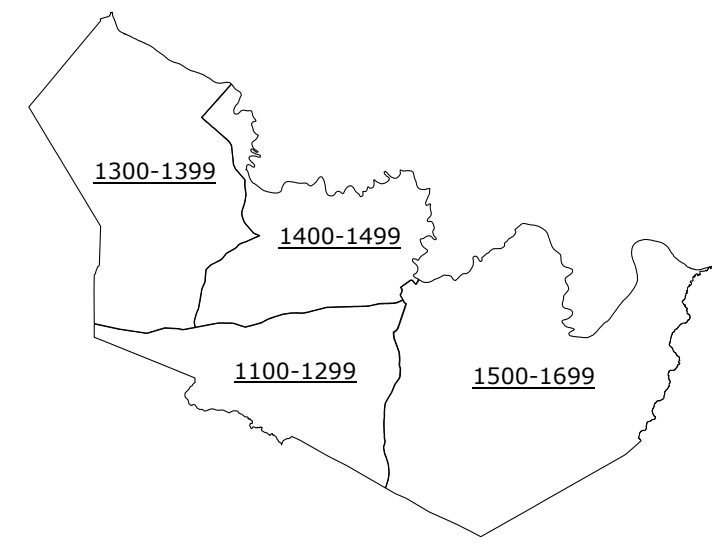
SCALE



NORTH CAROLINA PLANE COORDINATE SYSTEM LAMBERT CONFORMAL CONIC PROJECTION SHEET 1 OF 6

COPIES OF THIS MAP ARE AVAILABLE TO THE PUBLIC AT NOMINAL COST. CONTACT US TO ORDER: maps@connect.ncdot.gov <https://connect.ncdot.gov/resources/State-Mapping/Pages/Ordering-Maps.aspx> (919) 834-4349

TERMS OF USE: The Mapping Section's goal is to provide the most accurate and current information possible. Map data is compiled from numerous sources with varying dates of publication and map accuracy standards. As a result, the accuracy, currency, and completeness of the data provided will vary. The North Carolina Department of Transportation shall not be held liable for any errors in the map data. This map cannot be construed to be a legal document. The information shown on this map was last updated in June 2024. For digital copies of this map or additional map products, visit <https://connect.ncdot.gov/resources/State-Mapping>.

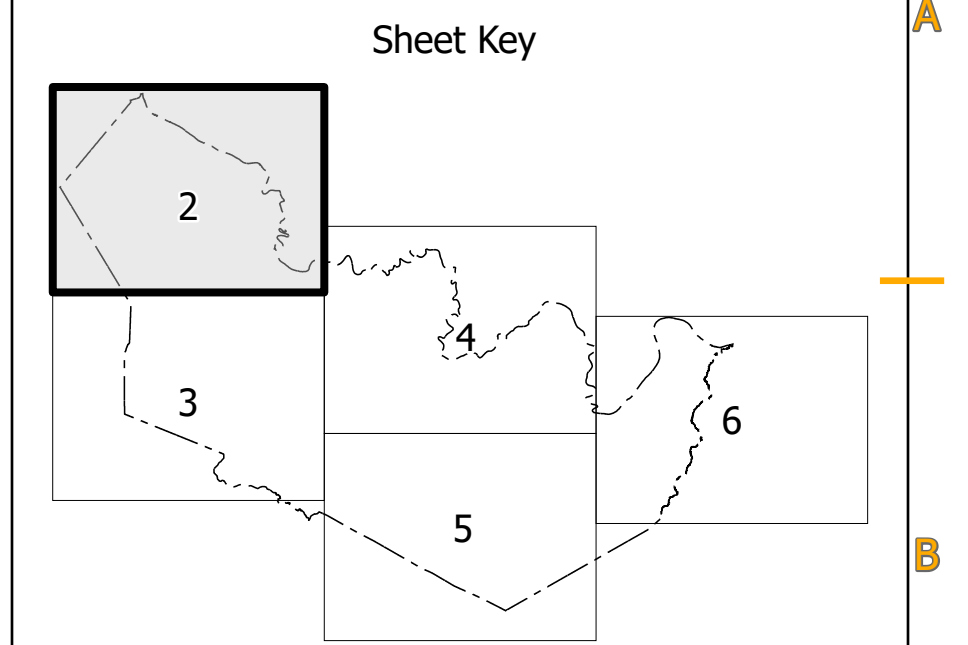
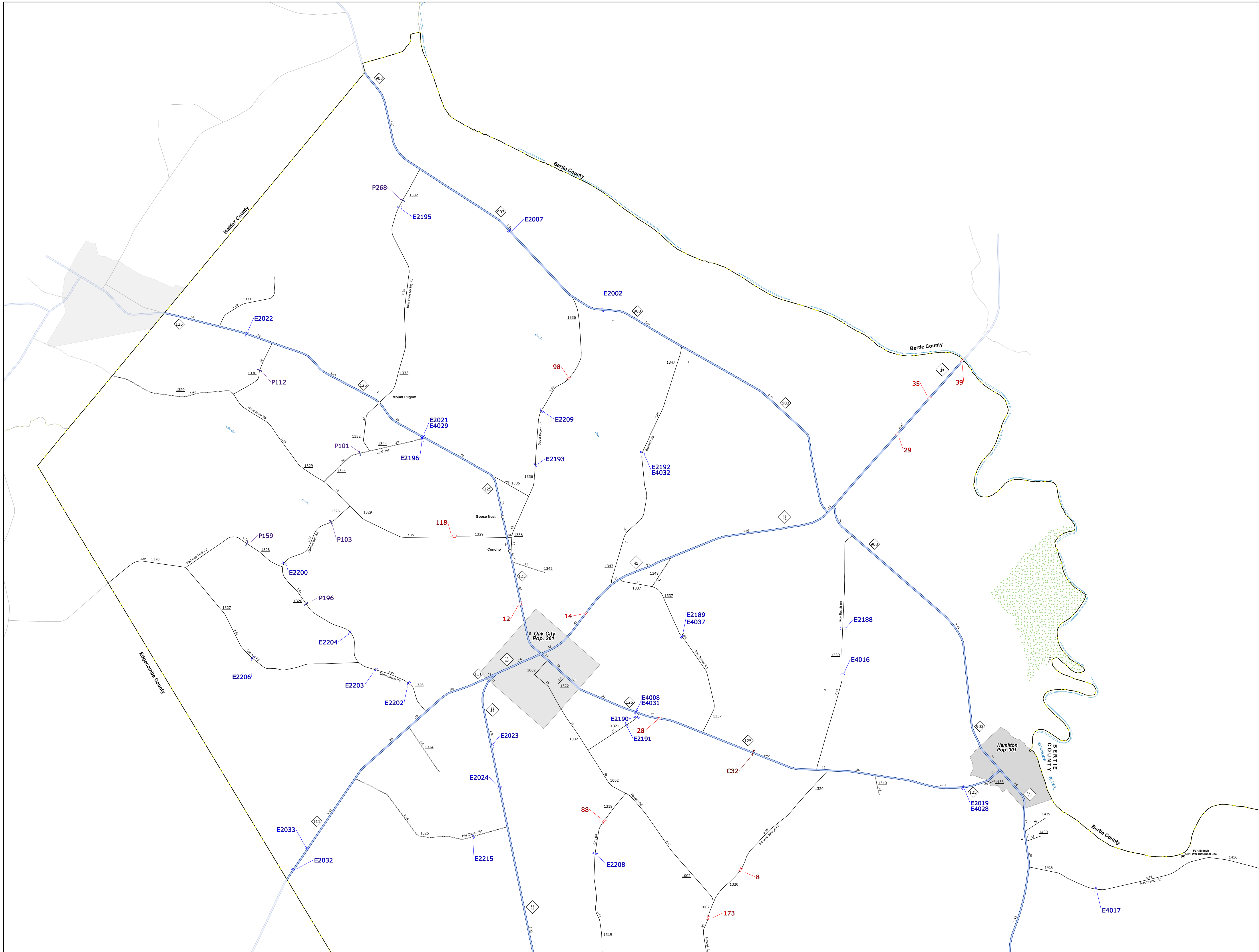


20 | 21 | 22 | 23 | 24 | 25 | 26 | 27 | 28 | 29

A | B | C | D | E | F | G | H

THE STATE OF NORTH CAROLINA. The Mapping Section's goal is to provide the most accurate and most comprehensive information possible. The information on this map is derived from various sources, including but not limited to, aerial photography, ground survey, and other available information. While every effort has been made to ensure the accuracy of the information shown on this map, the information shown on the map may not reflect the most current information available. For more information on the mapping process, visit www.ncdot.gov/Information/Mapping/Pages/default.aspx

COPIES OF THIS MAP ARE AVAILABLE TO THE PUBLIC AT THE STATE ARCHIVES, 100 S. BURNETT BLVD., RALEIGH, NC 27603. (919) 733-4440



LEGEND

INTERSTATE US NC	Divided Hwy
BLUE RIDGE PARKWAY	Undivided Hwy
UNPAVED SURFACE ROAD	
PAVED SURFACE ROAD	
NON-SYSTEM ROAD	
PROVISIONALLY DRAWN ROAD	
PROJECTED LOCATION	
INTERSECTION DISTANCE	
INTERSTATE HIGHWAY	
U.S. NUMBERED HIGHWAY	
N.C. NUMBERED HIGHWAY	
U.S. NUMBERED BICYCLE ROUTE	
N.C. NUMBERED BICYCLE ROUTE	
INTERSTATE INTERCHANGE NUMBER	
SECONDARY ROAD NUMBER	
CITY LIMITS	
RAILROAD LINE	
RAILROAD STATION	
STATE AREA	
STATE LINE	
COUNTY LINE	
SMOOTHED URBAN BOUNDARIES	
CITY LIMITS	
FERRY ROUTE AND RAMP	
NARROW CREEK OR STREAM	
WIDE RIVER OR CREEK	
RESERVOIR, POND OR LAKE W/ ISLAND	
DAM OR DAM WITH LOCK	
WATERFALL	
SWAMP	
COUNTY SEAT	
SCHOOL	
COLLEGE OR UNIVERSITY	
HOSPITAL	
COAST GUARD STATION	
CHURCH	
CHURCH WITH CEMETERY	
CEMETERY	
PUBLIC STATION	
CORRECTION OR PENAL INSTITUTION	
QUARRY	
MINE OR PIT	
HIGHWAY GARAGE OR MAINT. YARD	
HIGHWAY DIV. OR DIST. OFFICE	
MILITARY POST	
MILITARY STATION	
FAIRGROUNDS	
HISTORICAL SITE	
POINTS OF INTEREST	
POST OFFICE	
STATE FOREST	
LIGHTHOUSE	
MOUNTAIN SUMMIT	
MOUNTAIN GAP	
OVERLOOK	
"P" PIPE	
"R" RAILROAD BRIDGE	
"O" OVERHEAD SIGN	
"T" TUNNEL	
"P" PEDESTRIAN UNDERPASS	
"V" VEHICLE UNDERPASS	
"W" PEDESTRIAN WALKWAY	
"T" TPOLE SIGN	
NATIONAL / STATE FOREST BOUNDARY	
WILDLIFE REFUGE	
NATIONAL / STATE PARK BOUNDARY	
GAME LANDS BOUNDARY	
MILITARY RESERVATION BOUNDARY	
INDIAN RESERVATION BOUNDARY	

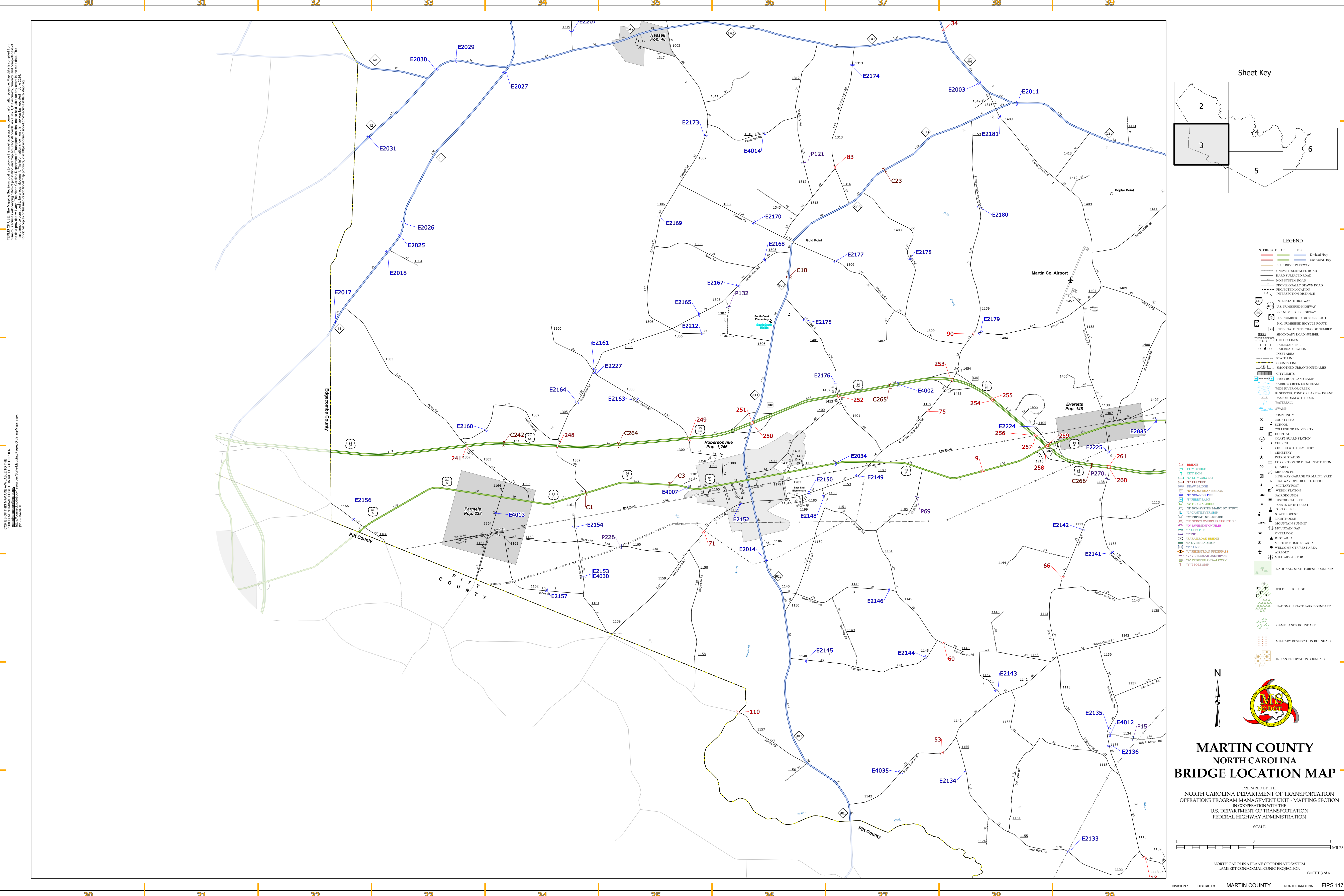
MARTIN COUNTY NORTH CAROLINA BRIDGE LOCATION MAP

PREPARED BY THE
NORTH CAROLINA DEPARTMENT OF TRANSPORTATION
OPERATIONS PROGRAM MANAGEMENT UNIT - MAPPING SECTION
IN COOPERATION WITH THE
U.S. DEPARTMENT OF TRANSPORTATION
FEDERAL HIGHWAY ADMINISTRATION

SCALE
1 = 1 MILE

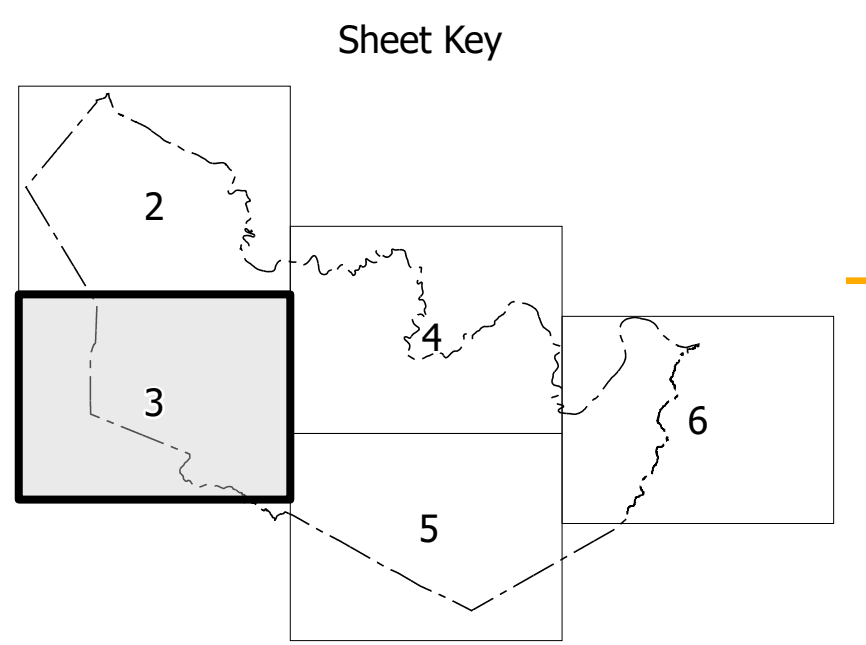
NORTH CAROLINA PLANE COORDINATE SYSTEM
LAMBERT CONFORMAL CONIC PROJECTION

20 | 21 | 22 | 23 | 24 | 25 | 26 | 27 | 28 | 29



TERMS OF USE: The Mapping Section's goal is to provide the most accurate and most information possible. Any data is collected from numerous sources with varying degrees of accuracy. As a result, the accuracy, currency and completeness of the information cannot be guaranteed. This document is for informational purposes only. For more information, visit: <http://www.ncdot.gov/transportation/mapping>

COPIES OF THIS MAP ARE AVAILABLE TO THE PUBLIC AT THE OFFICE OF THE PLANNING AND MAPPING SECTION, 1111 SOUTH SALEM STREET, RALEIGH, NC 27603.



LEGEND

	INTERSTATE		US NUMBERED HIGHWAY		NC NUMBERED HIGHWAY		DIVIDED HIGHWAY
	BLUE RIDGE PARKWAY		UNPAVED SUBURBAN ROAD		HARD SURFACE ROAD		NON-SYSTEM ROAD
	PROPOSED ROAD		INTERCHANGE		INTERCHANGE NUMBER		SECONDARY ROAD NUMBER
	CITY LIMITS		RAILROAD LINE		RAILROAD STATION		STATE LINE
	COUNTY LINE		SMOOTHED URBAN BOUNDARIES		CITY LIMITS		FERRY ROUTE AND RAMP
	NARROW CREEK OR STREAM		WIDE RIVER OR CREEK		RESERVOIR, POND OR LAKE W/ ISLAND		DAM OR DAM WITH LOCK
	WATERFALL		SWAMP		COMMUNITY		COUNTY SEAT
	SCHOOL		COLLEGE OR UNIVERSITY		HOSPITAL		COAST GUARD STATION
	CHURCH		CHURCH WITH CEMETERY		CEMETERY		PARISH STATION
	CORRECTION OR PENAL INSTITUTION		QUARRY		MINE OR PIT		HIGHWAY GARAGE OR MAINT. YARD
	HIGHWAY DIV. OR DIST. OFFICE		MILITARY POST		MILITARY STATION		FAIRGROUNDS
	HISTORICAL SITE		POINT OF INTEREST		POST OFFICE		STATE FOREST
	LIGHTHOUSE		MOUNTAIN SUMMIT		MOUNTAIN GAP		OVERLOOK
	CITY PARK		RAILROAD BRIDGE		OVERHEAD SIGN		TUNNEL
	PEDESTRIAN UNDERPASS		VEHICLE UNDERPASS		PEDESTRIAN WALKWAY		TRAPEZOID SIGN
	NATIONAL/STATE FOREST BOUNDARY		WILDLIFE REFUGE		NATIONAL/STATE PARK BOUNDARY		GAME LANDS BOUNDARY
	MILITARY RESERVATION BOUNDARY		INDIAN RESERVATION BOUNDARY				

MARTIN COUNTY
NORTH CAROLINA
BRIDGE LOCATION MAP

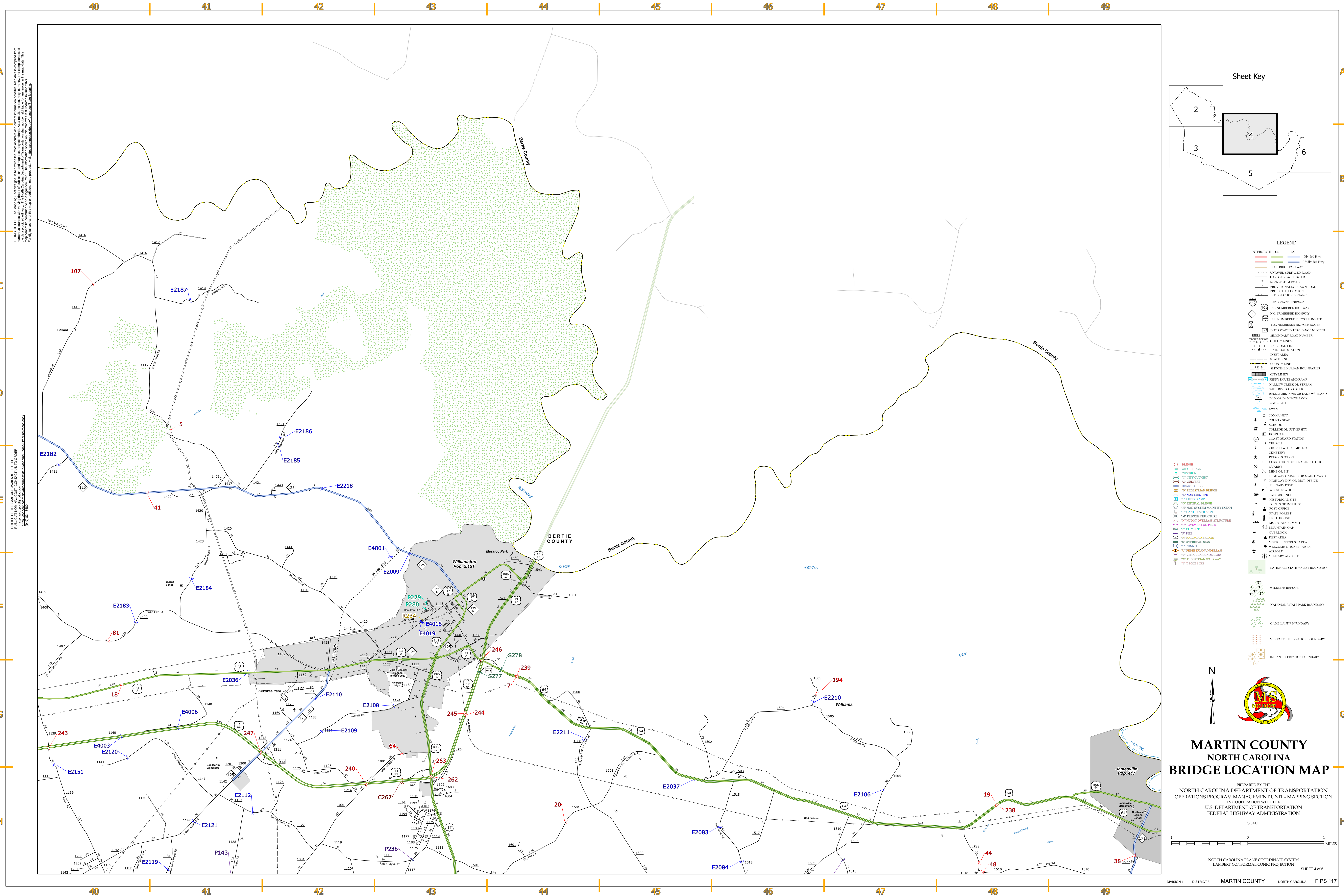
PREPARED BY THE
 NORTH CAROLINA DEPARTMENT OF TRANSPORTATION
 OPERATIONS PROGRAM MANAGEMENT UNIT - MAPPING SECTION
 IN COOPERATION WITH THE
 U.S. DEPARTMENT OF TRANSPORTATION
 FEDERAL HIGHWAY ADMINISTRATION

SCALE

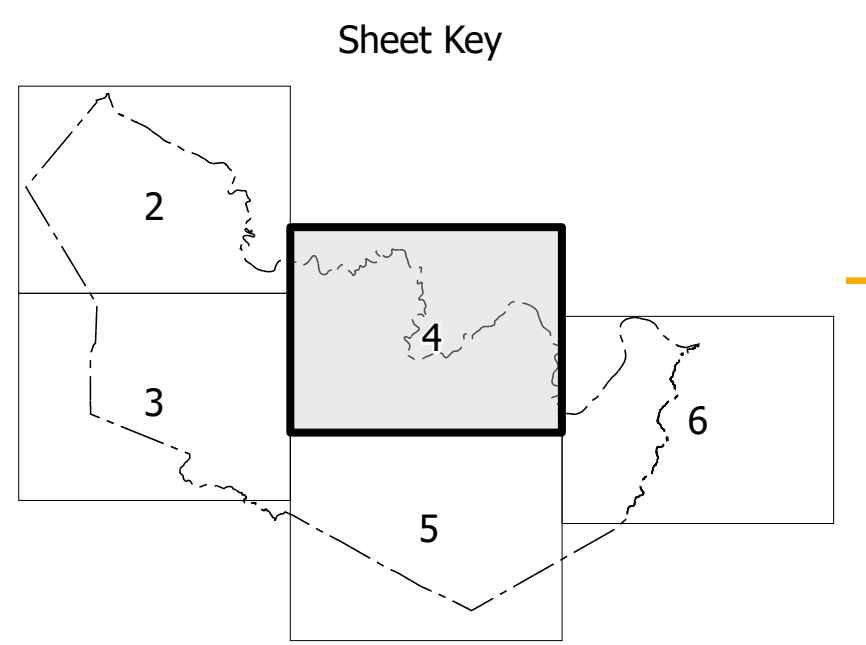
NORTH CAROLINA PLANE COORDINATE SYSTEM
 LAMBERT CONFORMAL CONIC PROJECTION

SHEET 3 of 6

DIVISION 1 DISTRICT 3 MARTIN COUNTY NORTH CAROLINA FIPS 117



THE STATE OF NORTH CAROLINA, THE MARTIN COUNTY BOARD OF COMMISSIONERS, AND THE MARTIN COUNTY DEPARTMENT OF TRANSPORTATION AND PUBLIC UTILITIES, HEREBY CERTIFY THAT THE INFORMATION CONTAINED ON THIS MAP WAS OBTAINED FROM THE FOLLOWING SOURCES: THE STATE OF NORTH CAROLINA, THE MARTIN COUNTY BOARD OF COMMISSIONERS, AND THE MARTIN COUNTY DEPARTMENT OF TRANSPORTATION AND PUBLIC UTILITIES. THE INFORMATION CONTAINED ON THIS MAP WAS OBTAINED FROM THE FOLLOWING SOURCES: THE STATE OF NORTH CAROLINA, THE MARTIN COUNTY BOARD OF COMMISSIONERS, AND THE MARTIN COUNTY DEPARTMENT OF TRANSPORTATION AND PUBLIC UTILITIES. THE INFORMATION CONTAINED ON THIS MAP WAS OBTAINED FROM THE FOLLOWING SOURCES: THE STATE OF NORTH CAROLINA, THE MARTIN COUNTY BOARD OF COMMISSIONERS, AND THE MARTIN COUNTY DEPARTMENT OF TRANSPORTATION AND PUBLIC UTILITIES.



- LEGEND**
- INTERSTATE US NC
 - US NC
 - Divided Hwy
 - Undivided Hwy
 - BLUE RIDGE PARKWAY
 - UNPAVED SURFACED ROAD
 - PAVED SURFACED ROAD
 - NON-SYSTEM ROAD
 - PROVISIONALLY DRAWN ROAD
 - PROJECTED LOCATION
 - INTERSECTION DISTANCE
 - INTERSTATE HIGHWAY
 - U.S. NUMBERED HIGHWAY
 - U.S. NUMBERED BI-CYCLE ROUTE
 - U.S. NUMBERED BI-CYCLE ROUTE
 - INTERSTATE INTERCHANGE NUMBER
 - SECONDARY ROAD NUMBER
 - CITY LIMITS
 - CITY STREET
 - CITY CULVERT
 - CITY CULVERT
 - RAILROAD LINE
 - RAILROAD STATION
 - RAILROAD STATION
 - RAILROAD STATION
 - STATE LINE
 - COUNTY LINE
 - SMOOTHED URBAN BOUNDARIES
 - CITY LIMITS
 - FERRY ROUTE AND RAMP
 - NARROW CREEK OR STREAM
 - WIDE RIVER OR CREEK
 - RESERVOIR, POND OR LAKE W/ ISLAND
 - DAM OR DAM WITH LOCK
 - WATERFALL
 - SWAMP
 - COMMUNITY
 - COUNTY SEAT
 - SCHOOL
 - COLLEGE OR UNIVERSITY
 - HOSPITAL
 - COAST GUARD STATION
 - CHURCH
 - CHURCH WITH CEMETERY
 - CEMETERY
 - PATROL STATION
 - CORRECTION OR PENAL INSTITUTION
 - QUARRY
 - MINE OR PIT
 - HIGHWAY GARAGE OR MAINT. YARD
 - HIGHWAY DIV. OR DIST. OFFICE
 - MILITARY POST
 - MILITARY STATION
 - FAIRGROUNDS
 - HISTORICAL SITE
 - POINTS OF INTEREST
 - POST OFFICE
 - STATE FOREST
 - LIGHTHOUSE
 - MOUNTAIN SUMMIT
 - MOUNTAIN GAP
 - OVERLOOK
 - REST AREA
 - WELCOME CTR/REST AREA
 - WELCOME CTR/REST AREA
 - AIRPORT
 - MILITARY AIRPORT
 - NATIONAL STATE FOREST BOUNDARY
 - WILDLIFE REFUGE
 - NATIONAL STATE PARK BOUNDARY
 - GAME LANDS BOUNDARY
 - MILITARY RESERVATION BOUNDARY
 - INDIAN RESERVATION BOUNDARY

MARTIN COUNTY
NORTH CAROLINA
BRIDGE LOCATION MAP

PREPARED BY THE
 NORTH CAROLINA DEPARTMENT OF TRANSPORTATION
 OPERATIONS PROGRAM MANAGEMENT UNIT - MAPPING SECTION
 IN COOPERATION WITH THE
 U.S. DEPARTMENT OF TRANSPORTATION
 FEDERAL HIGHWAY ADMINISTRATION

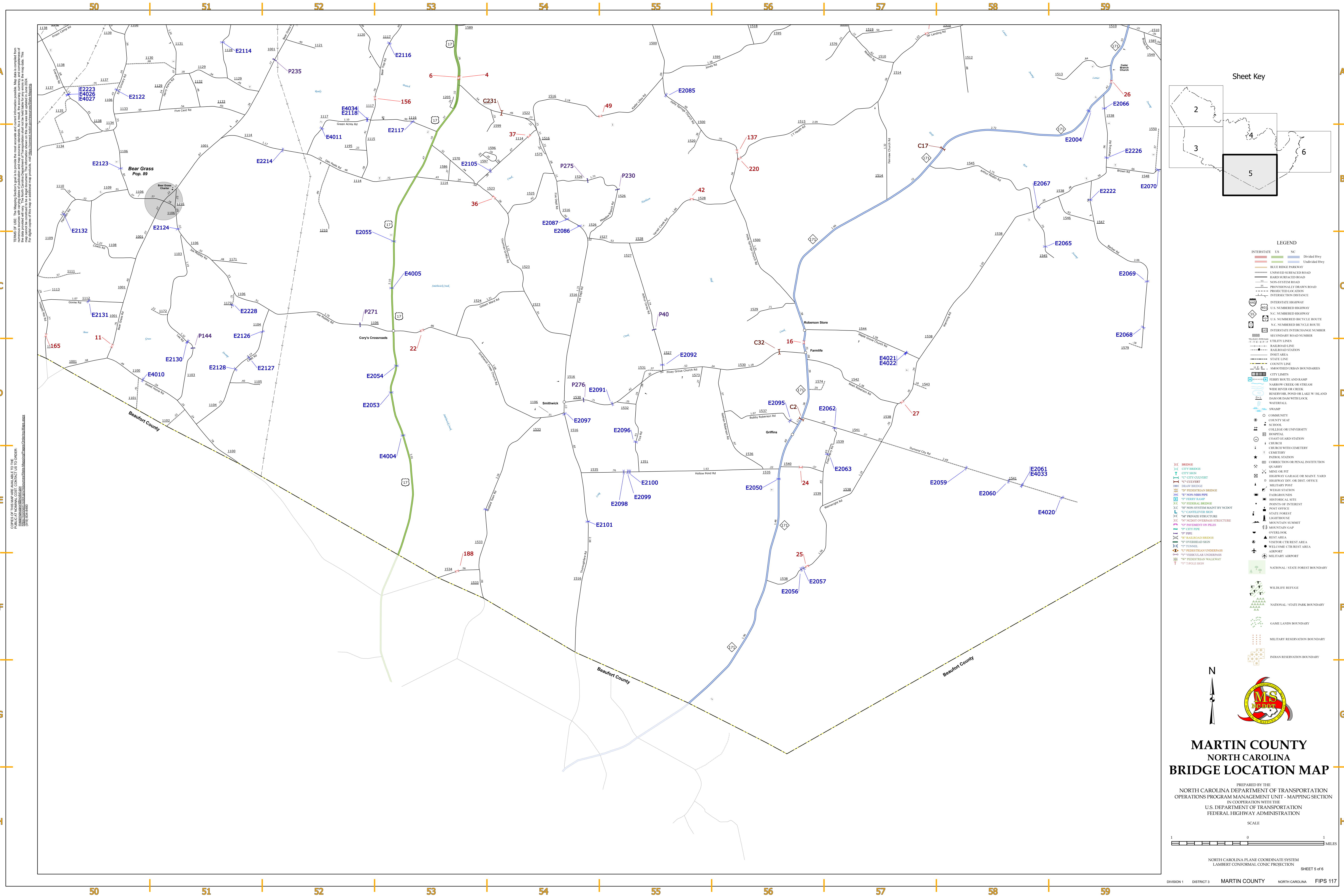
SCALE

1 0 1 MILES

NORTH CAROLINA PLANE COORDINATE SYSTEM
 LAMBERT CONFORMAL CONIC PROJECTION

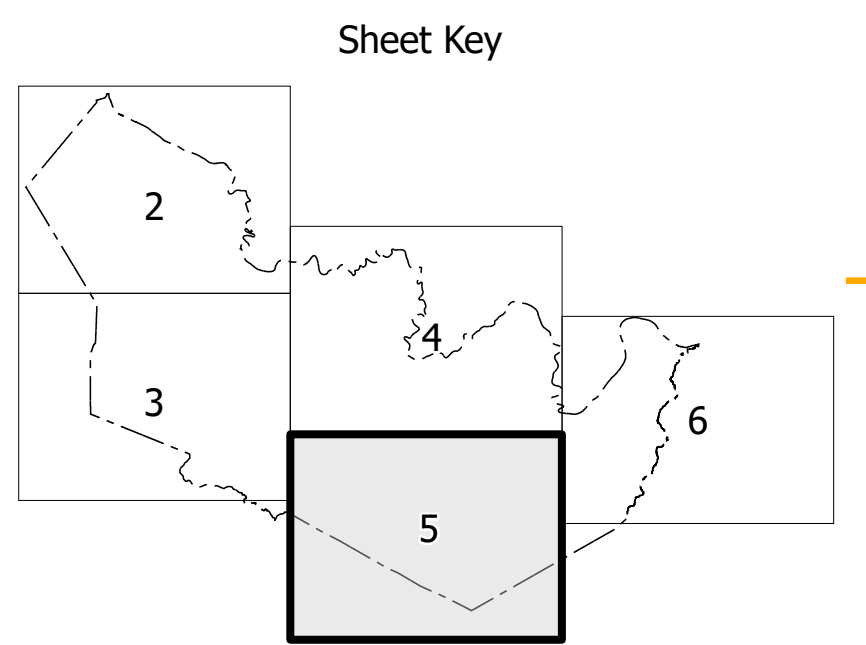
SHEET 4 of 6

DIVISION 1 DISTRICT 3 MARTIN COUNTY NORTH CAROLINA FIPS 117

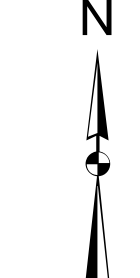


TITLE BLOCK AREA: The Mapping Section's goal is to provide the most accurate and most information possible. Map data is collected from numerous sources with varying degrees of accuracy. While every effort is made to ensure the accuracy, reliability, and completeness of these data, the user should be aware that the information shown on this map was updated in June 2024. For digital copies of this map or additional information, visit <https://www.ncdot.gov/transportation/infrastructure/mapping/Products/Products.aspx>.

COPIES OF THIS MAP ARE AVAILABLE TO THE PUBLIC AT THE NORTH CAROLINA DEPARTMENT OF TRANSPORTATION, OPERATIONS PROGRAM MANAGEMENT UNIT - MAPPING SECTION, 1000 SOUTH TRYON STREET, RALEIGH, NC 27615.

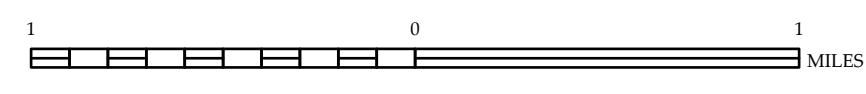


- LEGEND**
- INTERSTATE US NC
 - US NC
 - Divided Hwy
 - Undivided Hwy
 - BLUE RIDGE PARKWAY
 - UNPAVED SURFACE ROAD
 - PAVED SURFACE ROAD
 - NON-SYSTEM ROAD
 - PROPOSED SURFACE ROAD
 - PROPOSED SURFACE ROAD
 - INTERSECTION DISTANCE
 - INTERSTATE HIGHWAY
 - U.S. NUMBERED HIGHWAY
 - U.S. NUMBERED BI-CYCLE ROUTE
 - N.C. NUMBERED BI-CYCLE ROUTE
 - INTERSTATE INTERCHANGE NUMBER
 - SECONDARY ROAD NUMBER
 - CITY LIMITS
 - RAILROAD LINE
 - RAILROAD STATION
 - STATE LINE
 - COUNTY LINE
 - SMOOTHED URBAN BOUNDARIES
 - CITY LIMITS
 - FERRY ROUTE AND RAMP
 - NARROW CREEK OR STREAM
 - WIDE RIVER OR CREEK
 - RESERVOIR, POND OR LAKE W/ ISLAND
 - DAM OR DAM WITH LOCK
 - WATERFALL
 - SWAMP
 - COMMUNITY
 - COUNTY SEAT
 - SCHOOL
 - COLLEGE OR UNIVERSITY
 - HOSPITAL
 - COAST GUARD STATION
 - CHURCH
 - CHURCH WITH CEMETERY
 - CEMETERY
 - PARK STATION
 - CORRECTION OR PENAL INSTITUTION
 - QUARRY
 - MINE OR PIT
 - HIGHWAY GARAGE OR MAINT. YARD
 - HIGHWAY DIV. OR DIST. OFFICE
 - MILITARY POST
 - RIGHT STATION
 - FAIRGROUNDS
 - HISTORICAL SITE
 - POINTS OF INTEREST
 - POST OFFICE
 - STATE FOREST
 - LIGHTHOUSE
 - MOUNTAIN SUMMIT
 - MOUNTAIN GAP
 - OVERLOOK
 - REST AREA
 - VISITOR CENTER AREA
 - WELCOME CENTER AREA
 - AIRPORT
 - MILITARY AIRPORT
 - NATIONAL / STATE FOREST BOUNDARY
 - WILDLIFE REFUGE
 - NATIONAL / STATE PARK BOUNDARY
 - GAME LANDS BOUNDARY
 - MILITARY RESERVATION BOUNDARY
 - INDIAN RESERVATION BOUNDARY


MARTIN COUNTY
NORTH CAROLINA
BRIDGE LOCATION MAP

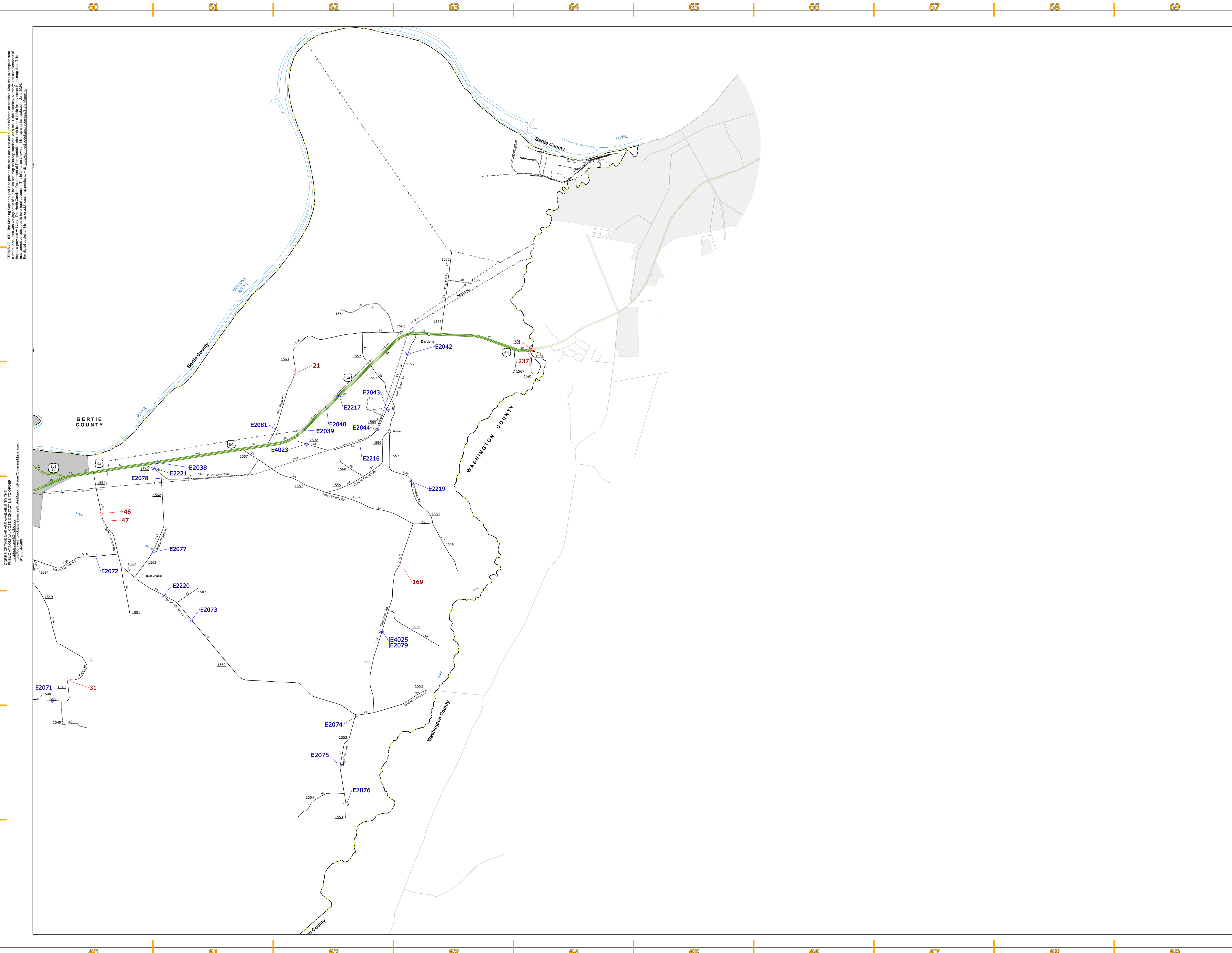
PREPARED BY THE
 NORTH CAROLINA DEPARTMENT OF TRANSPORTATION
 OPERATIONS PROGRAM MANAGEMENT UNIT - MAPPING SECTION
 IN COOPERATION WITH THE
 U.S. DEPARTMENT OF TRANSPORTATION
 FEDERAL HIGHWAY ADMINISTRATION

SCALE



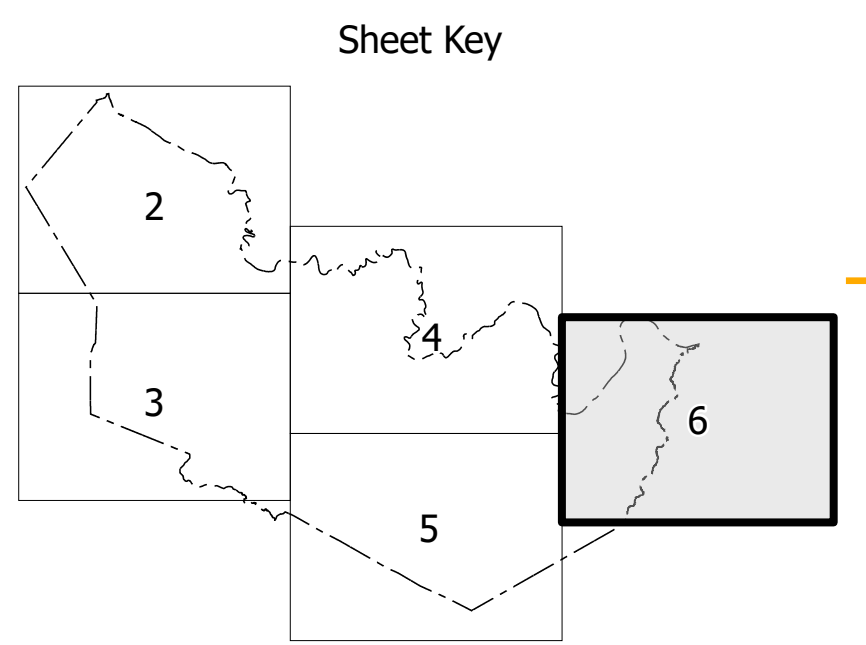
NORTH CAROLINA PLANE COORDINATE SYSTEM
 LAMBERT CONFORMAL CONIC PROJECTION
 SHEET 5 of 6

DIVISION 1 DISTRICT 3 MARTIN COUNTY NORTH CAROLINA FIPS 117



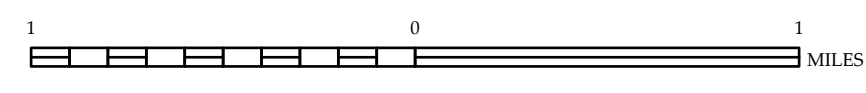


THE STATE OF NORTH CAROLINA, THE MARTIN COUNTY BOARD OF COMMISSIONERS AND THE MARTIN COUNTY DEPARTMENT OF TRANSPORTATION OPERATIONS PROGRAM MANAGEMENT UNIT - MAPPING SECTION. THIS MAP IS A PRODUCT OF THE NORTH CAROLINA DEPARTMENT OF TRANSPORTATION OPERATIONS PROGRAM MANAGEMENT UNIT - MAPPING SECTION. THE DATA IS PROVIDED AS IS. THE STATE OF NORTH CAROLINA, THE MARTIN COUNTY BOARD OF COMMISSIONERS AND THE MARTIN COUNTY DEPARTMENT OF TRANSPORTATION OPERATIONS PROGRAM MANAGEMENT UNIT - MAPPING SECTION. THIS MAP IS A PRODUCT OF THE NORTH CAROLINA DEPARTMENT OF TRANSPORTATION OPERATIONS PROGRAM MANAGEMENT UNIT - MAPPING SECTION. THE DATA IS PROVIDED AS IS.

COPIES OF THIS MAP ARE AVAILABLE TO THE PUBLIC AT THE MARTIN COUNTY BOARD OF COMMISSIONERS OFFICE. THE MAP IS PROVIDED AS IS. THE STATE OF NORTH CAROLINA, THE MARTIN COUNTY BOARD OF COMMISSIONERS AND THE MARTIN COUNTY DEPARTMENT OF TRANSPORTATION OPERATIONS PROGRAM MANAGEMENT UNIT - MAPPING SECTION. THIS MAP IS A PRODUCT OF THE NORTH CAROLINA DEPARTMENT OF TRANSPORTATION OPERATIONS PROGRAM MANAGEMENT UNIT - MAPPING SECTION. THE DATA IS PROVIDED AS IS.



- LEGEND**
- INTERSTATE US NC
 - US NUMBERED HIGHWAY
 - N.C. NUMBERED HIGHWAY
 - U.S. NUMBERED BICYCLE ROUTE
 - N.C. NUMBERED BICYCLE ROUTE
 - INTERSTATE INTERCHANGE NUMBER
 - SECONDARY ROAD NUMBER
 - CITY LIMITS
 - STATE LINE
 - COUNTY LINE
 - SMOOTHED URBAN BOUNDARIES
 - CITY LIMITS
 - FERRY ROUTE AND RAMP
 - NARROW CREEK OR STREAM
 - WIDE RIVER OR CREEK
 - RESERVOIR, POND OR LAKE W/ ISLAND
 - DAM OR DAM WITH LOCK
 - WATERFALL
 - SWAMP
 - COMMUNITY
 - COUNTY SEAT
 - SCHOOL
 - COLLEGE OR UNIVERSITY
 - HOSPITAL
 - COAST GUARD STATION
 - CHURCH
 - CHURCH WITH CEMETERY
 - CEMETERY
 - PATROL STATION
 - CORRECTION OR PENAL INSTITUTION
 - QUARRY
 - MINE OR PIT
 - HIGHWAY GARAGE OR MAINT. YARD
 - HIGHWAY DIV. OR DIST. OFFICE
 - MILITARY POST
 - WEIGH STATION
 - FAIRGROUNDS
 - HISTORICAL SITE
 - POINTS OF INTEREST
 - POST OFFICE
 - STATE FOREST
 - LIGHTHOUSE
 - MOUNTAIN SUMMIT
 - MOUNTAIN GAP
 - OVERLOOK
 - REST AREA
 - VISITOR CENTER AREA
 - WELCOME CENTER AREA
 - AIRPORT
 - MILITARY AIRPORT
 - NATIONAL / STATE FOREST BOUNDARY
 - WILDLIFE REFUGE
 - NATIONAL / STATE PARK BOUNDARY
 - GAME LANDS BOUNDARY
 - MILITARY RESERVATION BOUNDARY
 - INDIAN RESERVATION BOUNDARY



MARTIN COUNTY
NORTH CAROLINA
BRIDGE LOCATION MAP
 PREPARED BY THE
 NORTH CAROLINA DEPARTMENT OF TRANSPORTATION
 OPERATIONS PROGRAM MANAGEMENT UNIT - MAPPING SECTION
 IN COOPERATION WITH THE
 U.S. DEPARTMENT OF TRANSPORTATION
 FEDERAL HIGHWAY ADMINISTRATION
 SCALE

 NORTH CAROLINA PLANE COORDINATE SYSTEM
 LAMBERT CONFORMAL CONIC PROJECTION
 SHEET 6 of 6
 DIVISION 1 DISTRICT 3 MARTIN COUNTY NORTH CAROLINA FIPS 117