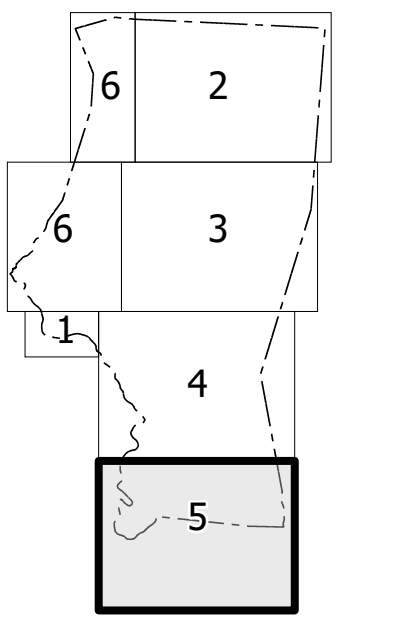



Sheet Key

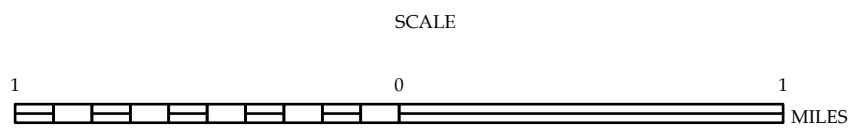


- LEGEND**
- INTERSTATE US NC
 - US NUMBERED HIGHWAY
 - NC NUMBERED HIGHWAY
 - NC NUMBERED BIWAYLE ROUTE
 - INTERSTATE INTERCHANGE NUMBER
 - STATE LINE
 - COUNTY LINE
 - UNINCORPORATED URBAN BOUNDARIES
 - CITY BOUNDARY
 - FERRY ROUTE AND RAMP
 - NARROW GULCH OR STREAM
 - NEW RIVER OR CREEK
 - RESERVOIR, POND OR LAKE W/ ISLAND
 - DIAMOND DAM WITH WEIR/SLACK
 - WATERFALL
 - SWAMP
 - CITY SEAT
 - COUNTY SEAT
 - CITY
 - CITY OF UNIVERSITY
 - CITY OF COLLEGE OR UNIVERSITY
 - CITY OF HOSPITAL
 - CITY OF RAILROAD STATION
 - CITY OF CHURCH
 - CITY OF CHURCH WITH CEMETERY
 - CITY OF CEMETERY
 - CITY OF FISHING STATION
 - CITY OF CORRECTION OR PENAL INSTITUTION
 - CITY OF QUARRY
 - CITY OF BRIDGE
 - CITY OF HIGHWAY GARAGE OR MAINT YARD
 - CITY OF HIGHWAY OFFICE OR DEPOT
 - CITY OF MILITARY POST
 - CITY OF FERRY STATION
 - CITY OF FERRY
 - CITY OF HISTORICAL SITE
 - CITY OF POINTS OF INTEREST
 - CITY OF POST OFFICE
 - CITY OF STATE FOREST
 - CITY OF LIGHTHOUSE
 - CITY OF MOUNTAIN RESORT
 - CITY OF MOUNTAIN GAP
 - CITY OF OVERLOOK
 - CITY OF REST AREA
 - CITY OF VISITOR CTR REST AREA
 - CITY OF VILLAGE CTR REST AREA
 - CITY OF AIRPORT
 - CITY OF MILITARY AIRPORT
 - NATIONAL STATE FOREST BOUNDARY
 - WILDLIFE REFUGE
 - NATIONAL STATE PARK BOUNDARY
 - GAME LANDS BOUNDARY
 - MILITARY RESERVATION BOUNDARY
 - DISASTER RESERVATION BOUNDARY



IREDELL COUNTY NORTH CAROLINA BRIDGE LOCATION MAP

PREPARED BY THE
NORTH CAROLINA DEPARTMENT OF TRANSPORTATION
OPERATIONS PROGRAM MANAGEMENT UNIT - MAPPING SECTION
IN COOPERATION WITH THE
U.S. DEPARTMENT OF TRANSPORTATION
FEDERAL HIGHWAY ADMINISTRATION



NORTH CAROLINA PLANE COORDINATE SYSTEM
LAMBERT CONFORMAL CONIC PROJECTION

TERMS OF USE: The Moore's location map is provided for informational purposes only. It is not intended to be used as a legal document. The information shown on this map was last updated in June 2024. For more information, please visit the Moore's website at www.moore.com.

COPIES OF THIS MAP ARE AVAILABLE TO THE PUBLIC AT NO CHARGE. CONTACT US TO ORDER: maps@moore.com or call 1-800-888-8888.

