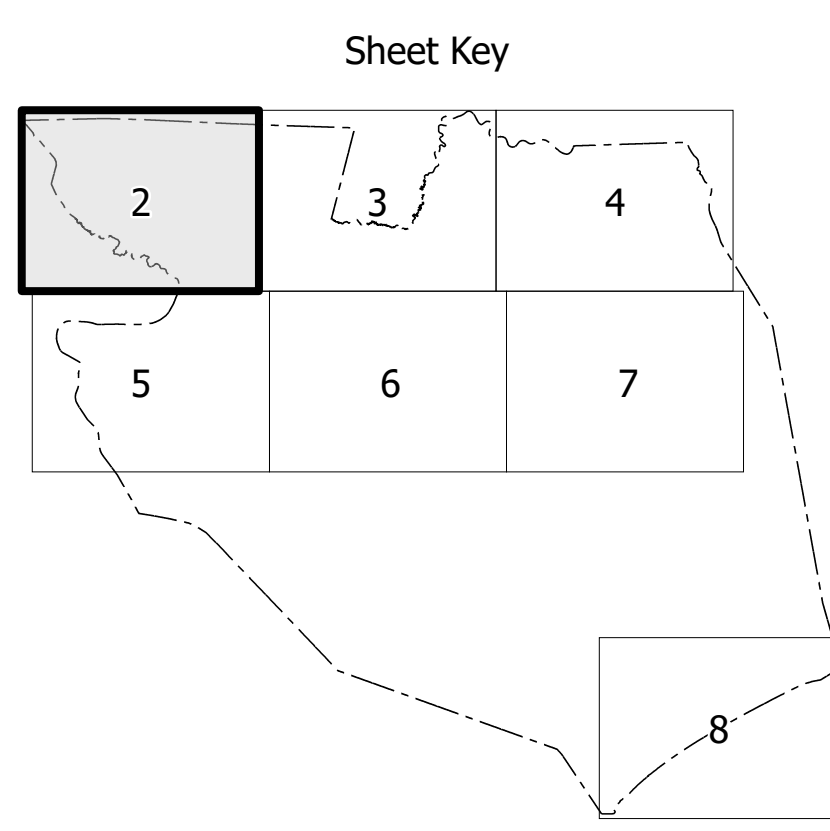


TITLE BLOCK: The Mapping Section's goal is to provide the most accurate and most information possible. Map data is collected from numerous sources with varying degrees of accuracy and precision. As a result, the accuracy, reliability, and completeness of these data may vary. The user is advised to use the information shown on this map as a guide only. The information shown on this map was last updated in June 2024. For digital copies of this map or additional information, visit: <https://www.ncdot.gov/transportation/Mapping/Products/Products.aspx>.

COPIES OF THIS MAP ARE AVAILABLE TO THE PUBLIC AT THE OFFICE OF THE STATE ARCHIVIST, 100 EAST 10TH STREET, RALEIGH, NC 27601.



- LEGEND**
- INTERSTATE US NC
 - Divided Hwy
 - Undivided Hwy
 - BLUE RIDGE PARKWAY
 - UNPAVED SURFACED ROAD
 - HARD SURFACED ROAD
 - NON-SYSTEM ROAD
 - PROVISIONALLY DRAWN ROAD
 - PROJECTED LOCATION
 - INTERSECTION DISTANCE
 - INTERSTATE HIGHWAY
 - U.S. NUMBERED HIGHWAY
 - N.C. NUMBERED HIGHWAY
 - U.S. NUMBERED BI-CYCLE ROUTE
 - N.C. NUMBERED BI-CYCLE ROUTE
 - INTERSTATE INTERCHANGE NUMBER
 - SECONDARY ROAD NUMBER
 - UTILITY LINES
 - RAILROAD LINE
 - RAILROAD STATION
 - INSLET AREA
 - STATE LINE
 - COUNTY LINE
 - SMOOTHED URBAN BOUNDARIES
 - CITY LIMITS
 - FERRY ROUTE AND RAMP
 - NARROW CREEK OR STREAM
 - WIDE RIVER OR CREEK
 - RESERVOIR, POND OR LAKE W/ ISLAND
 - DAM OR DAM WITH LOCK
 - WATERFALL
 - SWAMP
 - COMMUNITY
 - COUNTY SEAT
 - SCHOOL
 - COLLEGE OR UNIVERSITY
 - HOSPITAL
 - COAST GUARD STATION
 - CHURCH
 - CHURCH WITH CEMETERY
 - CEMETERY
 - PARK STATION
 - CORRECTION OR PENAL INSTITUTION
 - QUARRY
 - MINE OR PIT
 - HIGHWAY GARAGE OR MAINT. YARD
 - HIGHWAY DIV. OR REST. OFFICE
 - MILITARY POST
 - WEIGH STATION
 - FARGO STATION
 - HISTORICAL SITE
 - POINTS OF INTEREST
 - POST OFFICE
 - STATE FOREST
 - LIGHTHOUSE
 - MOUNTAIN SUMMIT
 - MOUNTAIN GAP
 - OVERLOOK
 - REST AREA
 - VISITOR CTR REST AREA
 - WELCOME CTR REST AREA
 - AIRPORT
 - MILITARY AIRPORT
 - NATIONAL / STATE FOREST BOUNDARY
 - WILDLIFE REFUGE
 - NATIONAL / STATE PARK BOUNDARY
 - GAME LANDS BOUNDARY
 - MILITARY RESERVATION BOUNDARY
 - INDIAN RESERVATION BOUNDARY

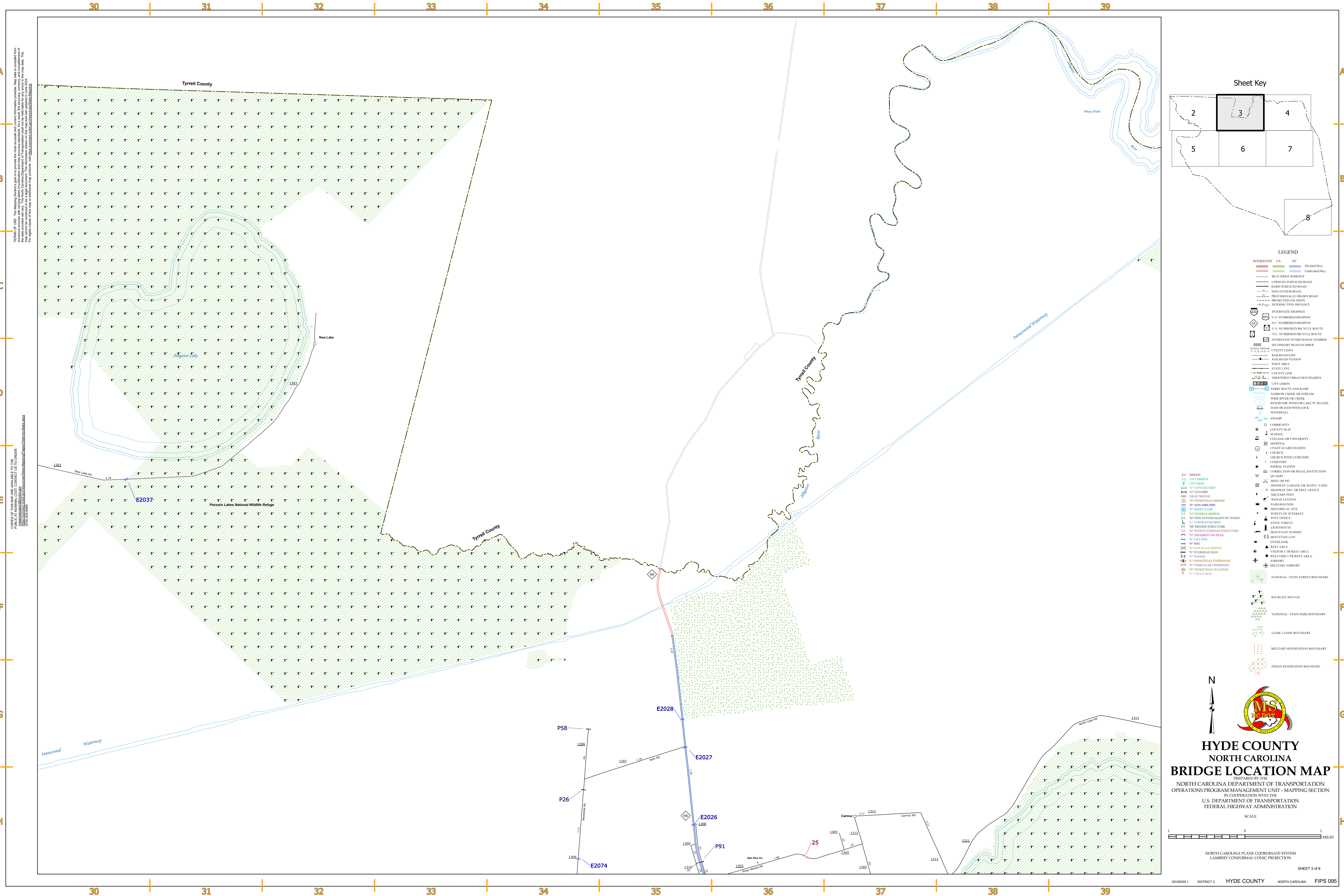
HYDE COUNTY
NORTH CAROLINA
BRIDGE LOCATION MAP
 PREPARED BY THE
 NORTH CAROLINA DEPARTMENT OF TRANSPORTATION
 OPERATIONS PROGRAM MANAGEMENT UNIT - MAPPING SECTION
 IN COOPERATION WITH THE
 U.S. DEPARTMENT OF TRANSPORTATION
 FEDERAL HIGHWAY ADMINISTRATION

SCALE

1 0 1
MILES

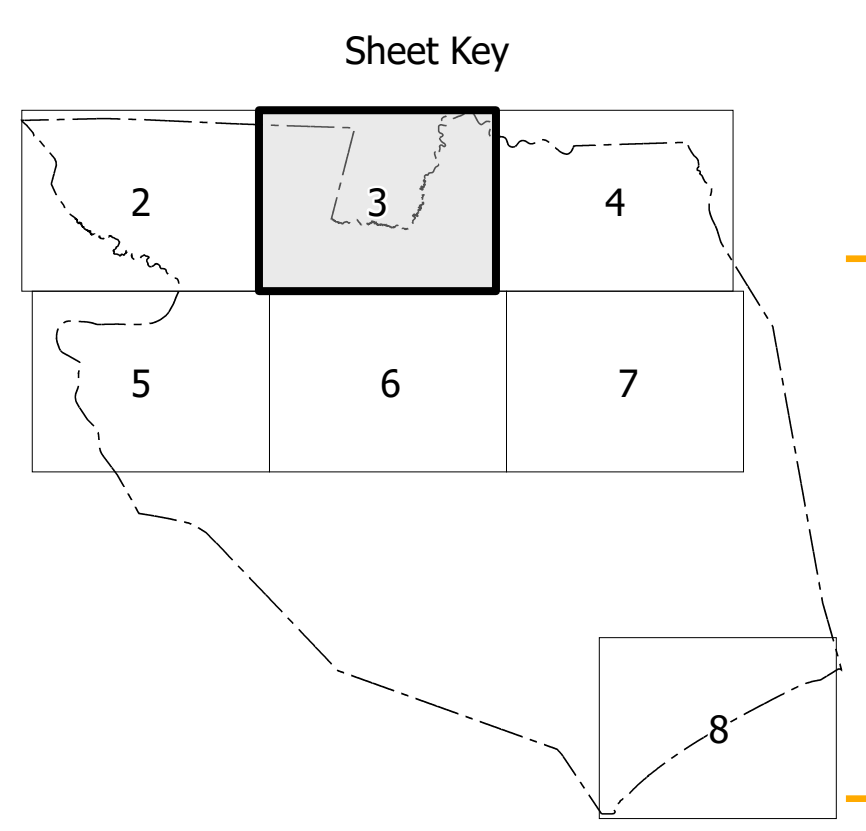
NORTH CAROLINA PLANE COORDINATE SYSTEM
LAMBERT CONFORMAL CONIC PROJECTION

SHEET 2 of 8




TERMS OF USE: The Mapping Section's goal is to provide the most accurate and most information possible. Map data is collected from numerous sources with varying degrees of accuracy. As a result, the accuracy, currency, and completeness of information cannot be guaranteed. The information shown on this map was last updated in June 2024. For digital copies of this map or additional information, visit <https://www.ncdot.gov/transportation/mapping/Products/Products.aspx>.

COPYRIGHT © 2024 BY THE STATE OF NORTH CAROLINA. ALL RIGHTS RESERVED. THIS MAP IS PROVIDED AS-IS AND WITHOUT WARRANTY OF ANY KIND. THE STATE OF NORTH CAROLINA AND ITS EMPLOYEES SHALL NOT BE LIABLE FOR ANY DAMAGES, INCLUDING CONSEQUENTIAL DAMAGES, ARISING FROM THE USE OF THIS MAP.



- LEGEND**
- INTERSTATE US NC
 - Divided Hwy
 - Undivided Hwy
 - BLUE RIDGE PARKWAY
 - UNPAVED SURFACED ROAD
 - HARD SURFACED ROAD
 - NON-SYSTEM ROAD
 - PROVISIONALLY DRAWN ROAD
 - PROJECTED LOCATION
 - INTERSECTION DISTANCE
 - INTERSTATE HIGHWAY
 - U.S. NUMBERED HIGHWAY
 - N.C. NUMBERED HIGHWAY
 - U.S. NUMBERED BI-CYCLE ROUTE
 - N.C. NUMBERED BI-CYCLE ROUTE
 - INTERSTATE INTERCHANGE NUMBER
 - SECONDARY ROAD NUMBER
 - UTILITY LINES
 - RAILROAD LINE
 - RAILROAD STATION
 - INSET AREA
 - STATE LINE
 - COUNTY LINE
 - SMOOTHED URBAN BOUNDARIES
 - CITY LIMITS
 - FERRY ROUTE AND RAMP
 - NARROW CREEK OR STREAM
 - WIDE RIVER OR CREEK
 - RESERVOIR, POND OR LAKE W/ ISLAND
 - DAM OR DAM WITH LOCK
 - WATERFALL
 - SWAMP
 - COMMUNITY
 - COUNTY SEAT
 - SCHOOL
 - COLLEGE OR UNIVERSITY
 - HOSPITAL
 - COAST GUARD STATION
 - CHURCH
 - CHURCH WITH CEMETERY
 - CEMETERY
 - PATROL STATION
 - CORRECTION OR PENAL INSTITUTION
 - QUARRY
 - MINE OR PIT
 - HIGHWAY GARAGE OR MAINT. YARD
 - HIGHWAY DIV. OR REST. OFFICE
 - MILITARY POST
 - WEIGH STATION
 - GARBOUR STN
 - HISTORICAL SITE
 - POST OFFICE
 - STATE FOREST
 - LIGHTHOUSE
 - MOUNTAIN SUMMIT
 - MOUNTAIN GAP
 - OVERLOOK
 - REST AREA
 - VISITOR CTR REST AREA
 - WELCOME CTR REST AREA
 - MILITARY AIRPORT
 - NATIONAL / STATE FOREST BOUNDARY
 - WILDLIFE REFUGE
 - NATIONAL / STATE PARK BOUNDARY
 - GAME LANDS BOUNDARY
 - MILITARY RESERVATION BOUNDARY
 - INDIAN RESERVATION BOUNDARY


HYDE COUNTY
NORTH CAROLINA
BRIDGE LOCATION MAP
 PREPARED BY THE
 NORTH CAROLINA DEPARTMENT OF TRANSPORTATION
 OPERATIONS PROGRAM MANAGEMENT UNIT - MAPPING SECTION
 IN COOPERATION WITH THE
 U.S. DEPARTMENT OF TRANSPORTATION
 FEDERAL HIGHWAY ADMINISTRATION

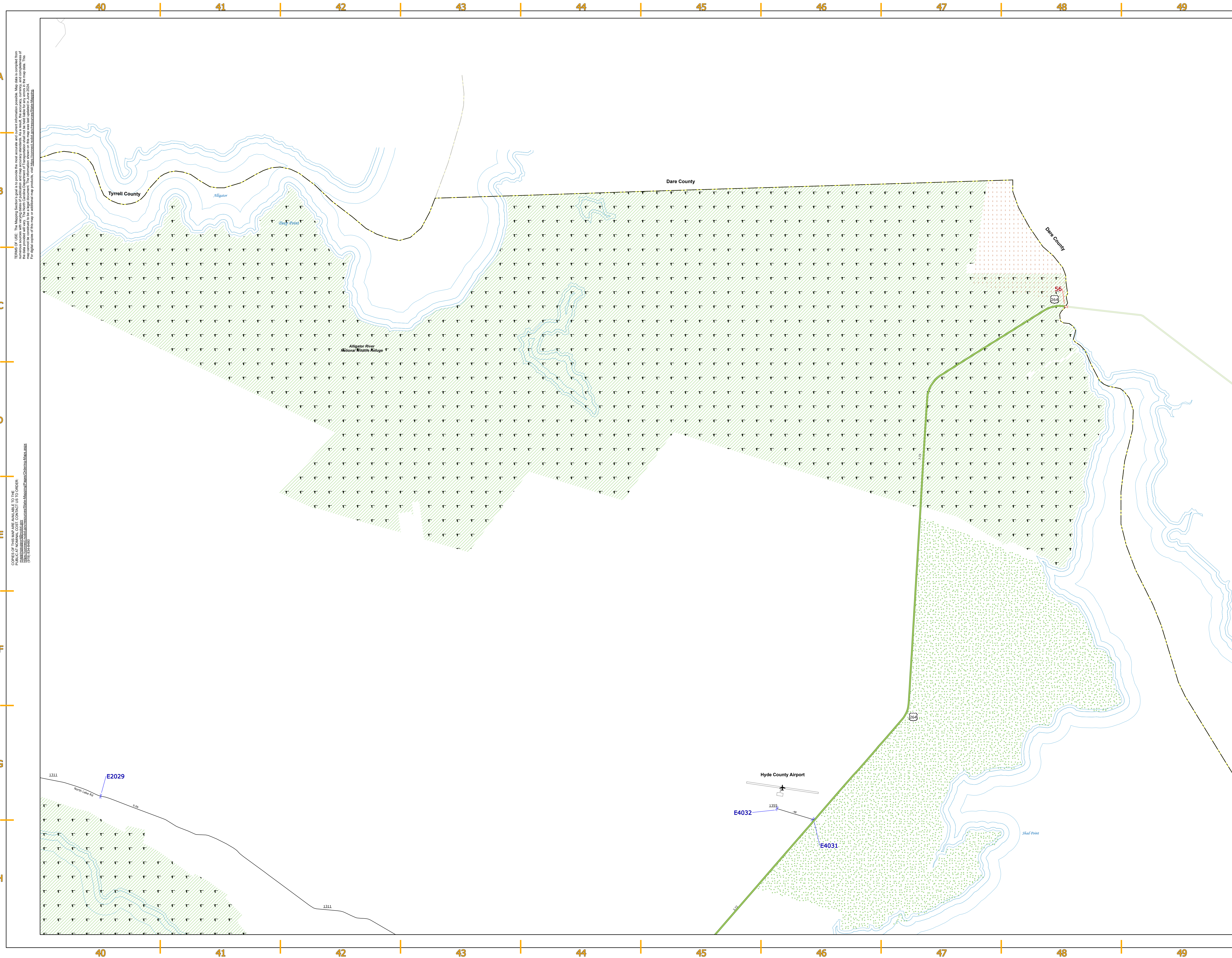
SCALE

0 1 MILES

NORTH CAROLINA PLANE COORDINATE SYSTEM
LAMBERT CONFORMAL CONIC PROJECTION

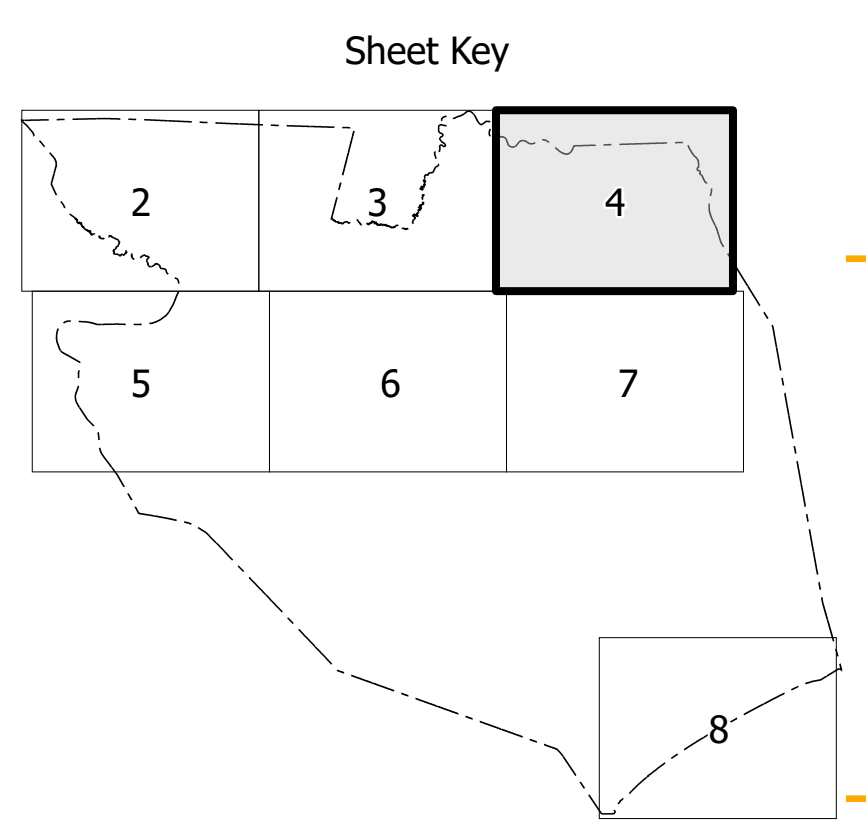
SHEET 3 of 8

DIVISION 1 DISTRICT 3 HYDE COUNTY NORTH CAROLINA FIPS 095




TERMS OF USE: The Mapping Section's goal is to provide the most accurate and most information possible. Map data is collected from numerous sources with varying degrees of accuracy. As a result, the accuracy, currency and completeness of information cannot be guaranteed. The information shown on this map was last updated in June 2024. For digital copies of this map in electronic form, visit: [URL]

COPIES OF THIS MAP ARE AVAILABLE TO THE PUBLIC AT THE HYDE COUNTY PUBLIC WORKS DEPARTMENT, 101 W. 1ST ST., HYDE COUNTY, NC 28541.



- LEGEND**
- INTERSTATE US NC
 - Divided Hwy
 - Undivided Hwy
 - BLUE RIDGE PARKWAY
 - UNPAVED SURFACED ROAD
 - HARD SURFACED ROAD
 - NON-SYSTEM ROAD
 - PROVISIONALLY DRAWN ROAD
 - PROJECTED LOCATION
 - INTERSECTION DISTANCE
 - INTERSTATE HIGHWAY
 - U.S. NUMBERED HIGHWAY
 - N.C. NUMBERED HIGHWAY
 - U.S. NUMBERED BI-CYCLE ROUTE
 - N.C. NUMBERED BI-CYCLE ROUTE
 - INTERSTATE INTERCHANGE NUMBER
 - SECONDARY ROAD NUMBER
 - UTILITY LINES
 - RAILROAD LINE
 - RAILROAD STATION
 - INLET AREA
 - STATE LINE
 - COUNTY LINE
 - SMOOTHED URBAN BOUNDARIES
 - CITY LIMITS
 - FERRY ROUTE AND RAMP
 - NARROW CREEK OR STREAM
 - WIDE RIVER OR CREEK
 - RESERVOIR, POND OR LAKE W/ ISLAND
 - DAM OR DAM WITH LOCK
 - WATERFALL
 - SWAMP
 - COMMUNITY
 - COUNTY SEAT
 - SCHOOL
 - COLLEGE OR UNIVERSITY
 - HOSPITAL
 - COAST GUARD STATION
 - CHURCH
 - CHURCH WITH CEMETERY
 - CEMETERY
 - PATROL STATION
 - CORRECTION OR PENAL INSTITUTION
 - QUARRY
 - MINE OR PIT
 - HIGHWAY GARAGE OR MAINT. YARD
 - HIGHWAY DIV. OR REST. OFFICE
 - MILITARY POST
 - WEIGH STATION
 - BARBOURSDEN
 - HISTORICAL SITE
 - POST OFFICE
 - POINTS OF INTEREST
 - STATE FOREST
 - LIGHTHOUSE
 - MOUNTAIN SUMMIT
 - MOUNTAIN GAP
 - OVERLOOK
 - REST AREA
 - VISITOR CTR REST AREA
 - WELCOME CTR REST AREA
 - MILITARY AIRPORT
 - NATIONAL / STATE FOREST BOUNDARY
 - WILDLIFE REFUGE
 - NATIONAL / STATE PARK BOUNDARY
 - GAME LANDS BOUNDARY
 - MILITARY RESERVATION BOUNDARY
 - INDIAN RESERVATION BOUNDARY



HYDE COUNTY
NORTH CAROLINA
BRIDGE LOCATION MAP
 PREPARED BY THE
 NORTH CAROLINA DEPARTMENT OF TRANSPORTATION
 OPERATIONS PROGRAM MANAGEMENT UNIT - MAPPING SECTION
 IN COOPERATION WITH THE
 U.S. DEPARTMENT OF TRANSPORTATION
 FEDERAL HIGHWAY ADMINISTRATION

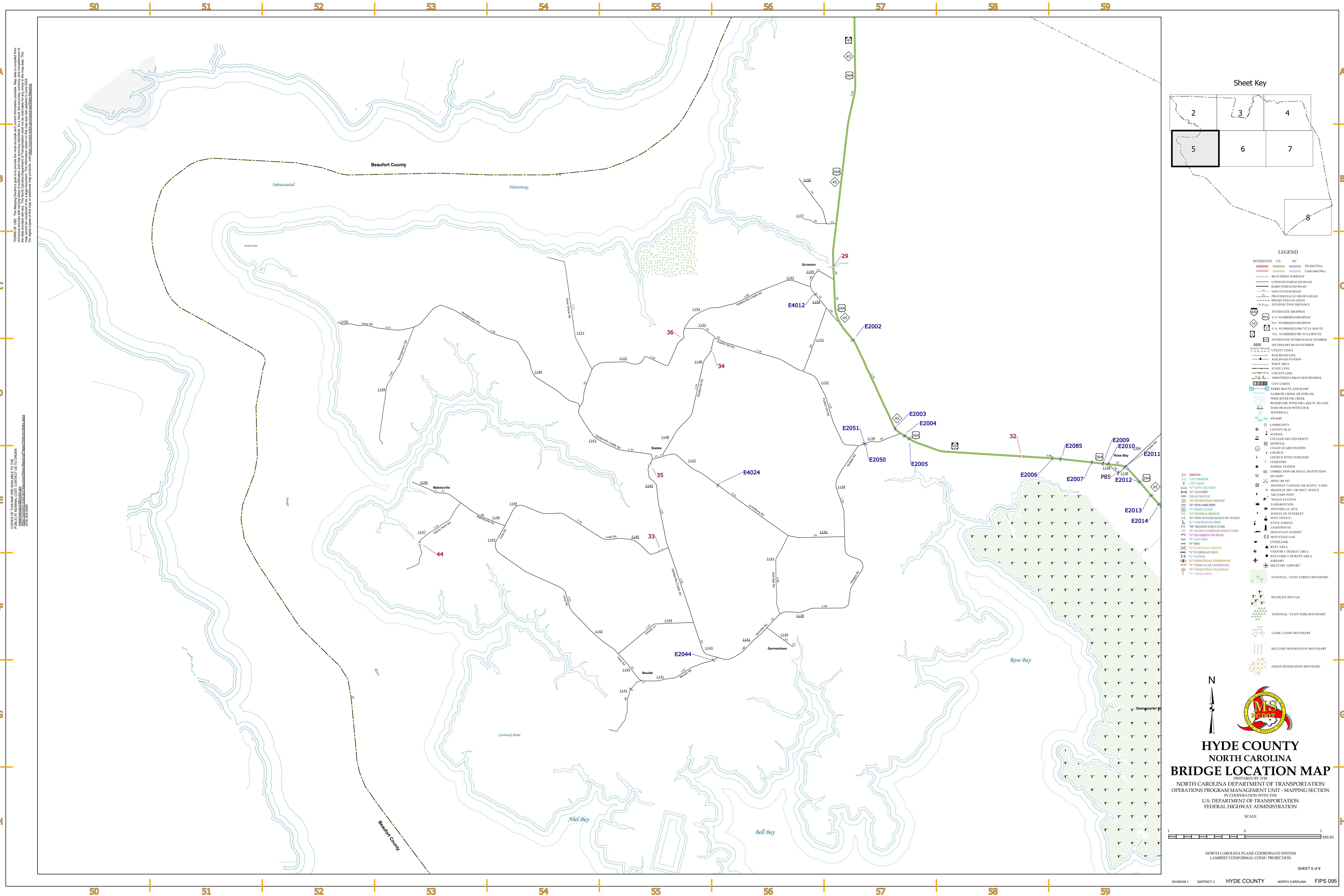
SCALE

0 1 MILES

NORTH CAROLINA PLANE COORDINATE SYSTEM
LAMBERT CONFORMAL CONIC PROJECTION

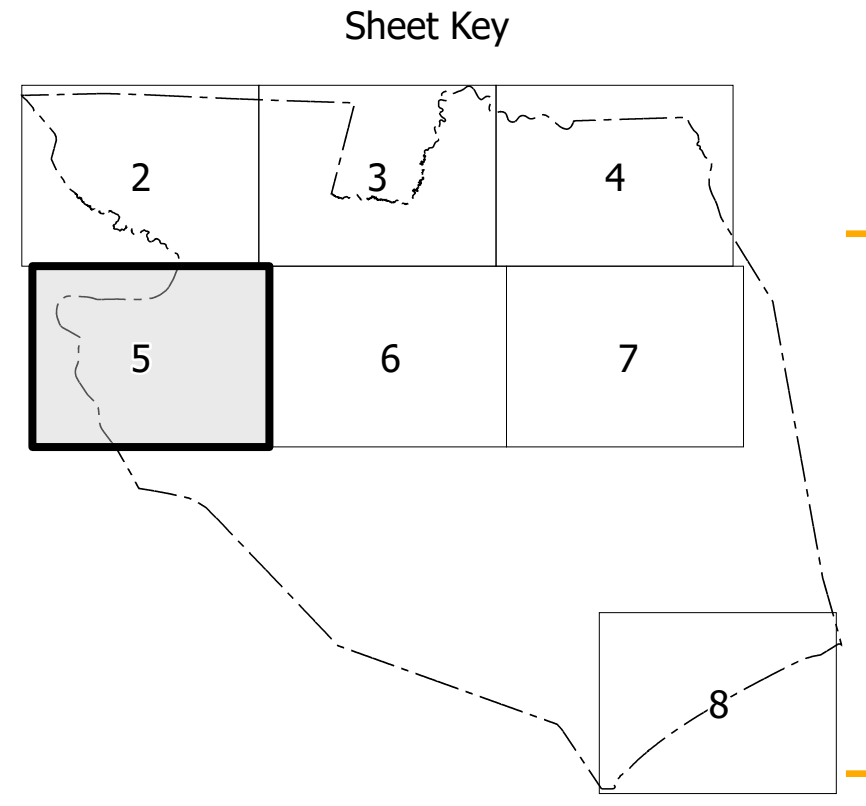
SHEET 4 of 8

DIVISION 1 DISTRICT 3 HYDE COUNTY NORTH CAROLINA FIPS 095



TERMS OF USE: The Mapping Section's goal is to provide the most accurate and most information possible. Map data is collected from various sources with varying degrees of accuracy. As a result, the accuracy, reliability, and completeness of these data cannot be guaranteed. The information shown on this map was last updated in June 2024. For a full copy of the map's metadata, visit: <https://www.ncdot.gov/transportation/Mapping/Products/MapData.aspx>

COPIES OF THIS MAP ARE AVAILABLE TO THE PUBLIC AT THE OFFICE OF THE STATE ARCHIVIST, 100 WEST GATEWAY, RALEIGH, NC 27603.



- LEGEND**
- INTERSTATE US NC
 - Divided Hwy
 - Undivided Hwy
 - BLUE RIDGE PARKWAY
 - UNPAVED SURFACED ROAD
 - HARD SURFACED ROAD
 - NON-SYSTEM ROAD
 - PROVISIONALLY DRAWN ROAD
 - PROJECTED LOCATION
 - INTERSECTION DISTANCE
 - INTERSTATE HIGHWAY
 - U.S. NUMBERED HIGHWAY
 - N.C. NUMBERED HIGHWAY
 - U.S. NUMBERED BI-CYCLE ROUTE
 - N.C. NUMBERED BI-CYCLE ROUTE
 - INTERSTATE INTERCHANGE NUMBER
 - SECONDARY ROAD NUMBER
 - UTILITY LINES
 - RAILROAD LINE
 - RAILROAD STATION
 - RAILROAD CROSSING
 - STATE LINE
 - COUNTY LINE
 - SMOOTHED URBAN BOUNDARIES
 - CITY LIMITS
 - FERRY ROUTE AND RAMP
 - NARROW CREEK OR STREAM
 - WIDE RIVER OR CREEK
 - RESERVOIR, POND OR LAKE W/ ISLAND
 - DAM OR DAM WITH LOCK
 - WATERFALL
 - SWAMP
 - COMMUNITY
 - COUNTY SEAT
 - SCHOOL
 - COLLEGE OR UNIVERSITY
 - HOSPITAL
 - COAST GUARD STATION
 - CHURCH
 - CHURCH WITH CEMETERY
 - CEMETERY
 - PATROL STATION
 - CORRECTION OR PENAL INSTITUTION
 - QUARRY
 - MINE OR PIT
 - HIGHWAY GARAGE OR MAINT. YARD
 - HIGHWAY DIV. OR REST OFFICE
 - MILITARY POST
 - WEIGH STATION
 - FARGO STATION
 - HISTORICAL SITE
 - POINTS OF INTEREST
 - POST OFFICE
 - STATE FOREST
 - LIGHTHOUSE
 - PREMIER STRUCTURE
 - MOUNTAIN SUMMIT
 - MOUNTAIN GAP
 - OVERLOOK
 - REST AREA
 - VISITOR CTR REST AREA
 - WELCOME CTR REST AREA
 - VEHICLE UNDERPASS
 - PEDESTRIAN UNDERPASS
 - MILITARY AIRPORT
 - EPULE SIGN
 - NATIONAL STATE FOREST BOUNDARY
 - WILDLIFE REFUGE
 - NATIONAL STATE PARK BOUNDARY
 - GAME LANDS BOUNDARY
 - MILITARY RESERVATION BOUNDARY
 - INDIAN RESERVATION BOUNDARY

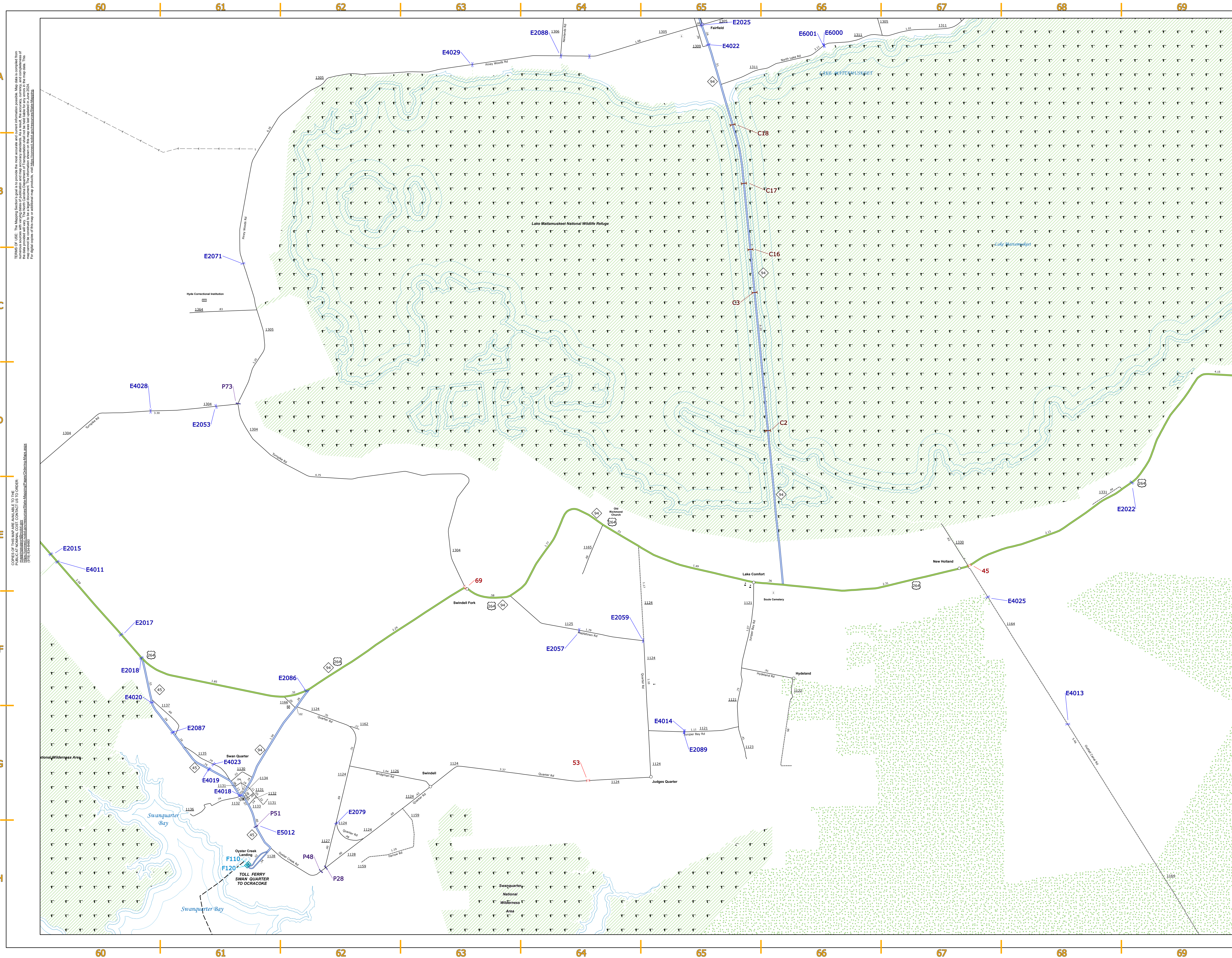
HYDE COUNTY
NORTH CAROLINA
BRIDGE LOCATION MAP
 PREPARED BY THE
 NORTH CAROLINA DEPARTMENT OF TRANSPORTATION
 OPERATIONS PROGRAM MANAGEMENT UNIT - MAPPING SECTION
 IN COOPERATION WITH THE
 U.S. DEPARTMENT OF TRANSPORTATION
 FEDERAL HIGHWAY ADMINISTRATION

SCALE

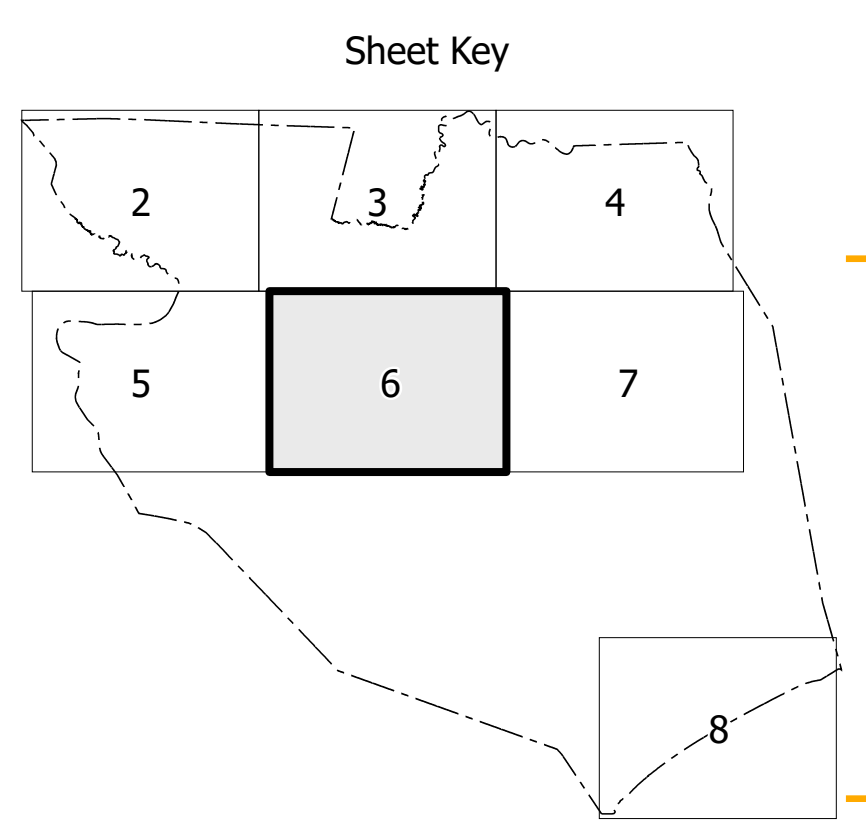
0 1 2 MILES

NORTH CAROLINA PLANE COORDINATE SYSTEM
LAMBERT CONFORMAL CONIC PROJECTION

SHEET 5 of 8




TITLE: HYDE COUNTY BRIDGE LOCATION MAP
 DATE: 10/2024
 SCALE: 1" = 1 MILE
 PROJECT: HYDE COUNTY BRIDGE LOCATION MAP
 DRAWN BY: [Name]
 CHECKED BY: [Name]
 APPROVED BY: [Name]
 COPIES OF THIS MAP ARE AVAILABLE TO THE PUBLIC AT THE HYDE COUNTY COURTHOUSE, 100 S. MAIN ST., HYDE COUNTY, NC 28541.



LEGEND

INTERSTATE	US	NC	Divided Hwy
			Undivided Hwy
			Blue Ridge Parkway
			Unpaved Surfaced Road
			Hard Surfaced Road
			Non-System Road
			Provisionally Drawn Road
			Projected Location
			Intersection Distance
66	65	64	Interstate Highway
63	62	61	U.S. Numbered Highway
60	59	58	N.C. Numbered Highway
57	56	55	U.S. Numbered Bicycle Route
54	53	52	N.C. Numbered Bicycle Route
51	50	49	Interstate Interchange Number
46	45	44	Secondary Road Number
43	42	41	Utility Lines
38	37	36	Railroad Line
35	34	33	Railroad Station
32	31	30	Inset Area
27	26	25	State Line
24	23	22	County Line
21	20	19	Smoothed Urban Boundaries
18	17	16	City Limits
15	14	13	Ferry Route and Ramp
12	11	10	Narrow Creek or Stream
9	8	7	Wide River or Creek
6	5	4	Reservoir, Pond or Lake w/ Island
3	2	1	Dam or Dam with Lock
			Waterfall
			Swamp
			Community
			County Seat
			School
			College or University
			Hospital
			County Seat Station
			Church
			Church with Cemetery
			Cemetery
			Patrol Station
			Correction or Penal Institution
			Quarry
			Mine or Pit
			Highway Garage or Maint. Yard
			Highway Div. or Ext. Office
			Military Post
			Warehouse
			Historical Site
			Points of Interest
			Post Office
			State Forest
			Lighthouse
			Mountain Summit
			Mountain Gap
			Overlook
			Rest Area
			Visitor Ctr Rest Area
			Wreckage Ctr Rest Area
			Airport
			Military Airport
			National / State Forest Boundary
			Wildlife Refuge
			National / State Park Boundary
			Game Lands Boundary
			Military Reservation Boundary
			Indian Reservation Boundary


HYDE COUNTY
NORTH CAROLINA
BRIDGE LOCATION MAP
 PREPARED BY THE
 NORTH CAROLINA DEPARTMENT OF TRANSPORTATION
 OPERATIONS PROGRAM MANAGEMENT UNIT - MAPPING SECTION
 IN COOPERATION WITH THE
 U.S. DEPARTMENT OF TRANSPORTATION
 FEDERAL HIGHWAY ADMINISTRATION

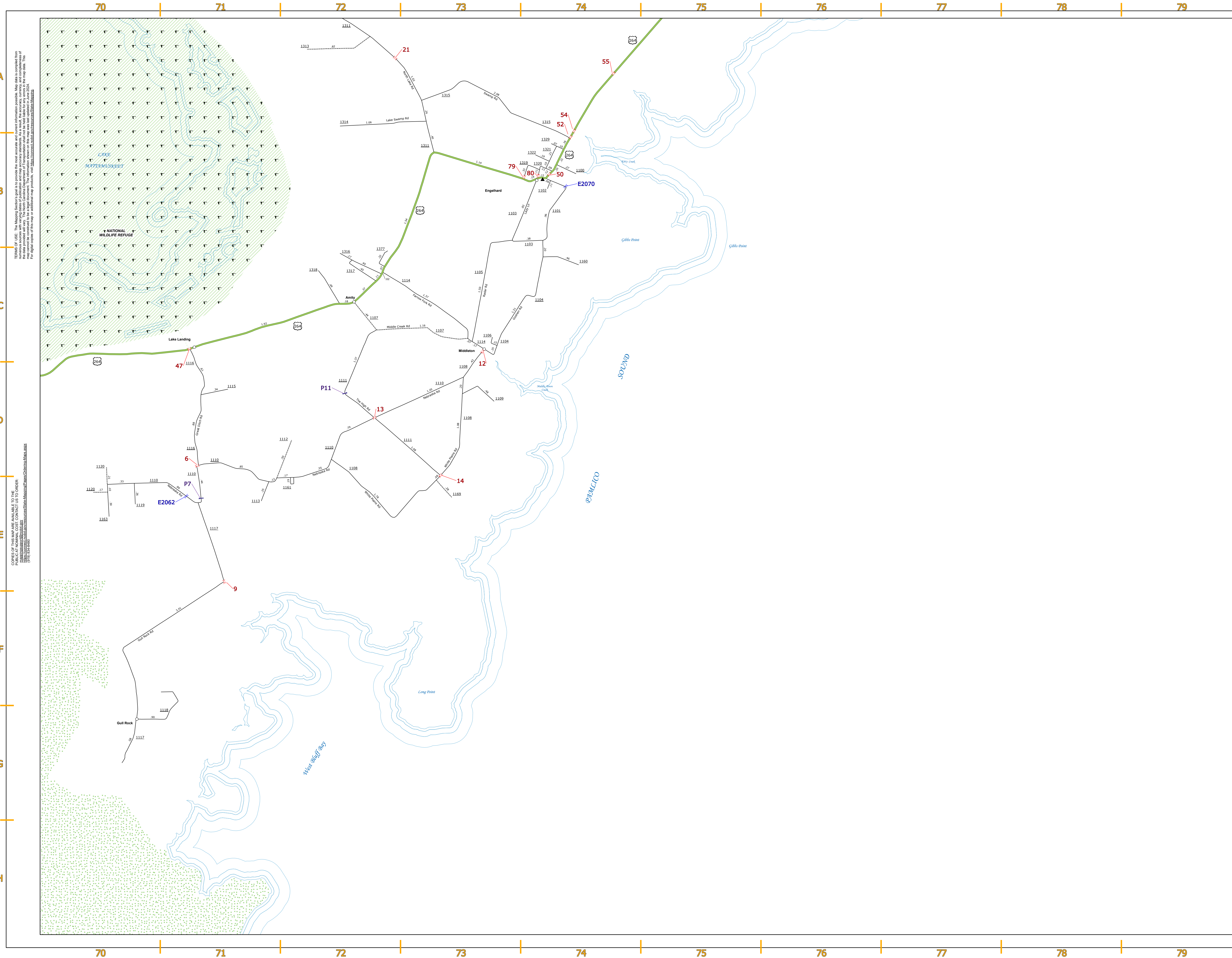
SCALE

0 1 2 MILES

NORTH CAROLINA PLANE COORDINATE SYSTEM
LAMBERT CONFORMAL CONIC PROJECTION

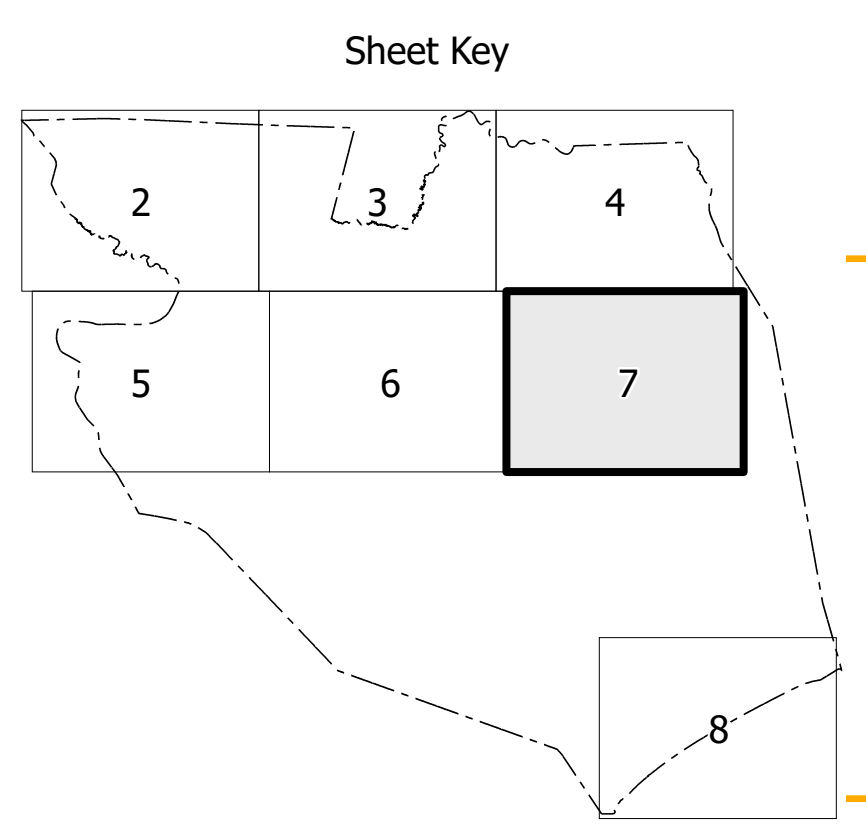
SHEET 6 of 8

DIVISION 1 DISTRICT 3 HYDE COUNTY NORTH CAROLINA FIPS 095



TERMS OF USE: The Mapping Section's goal is to provide the most accurate and most information possible. Map data is collected from numerous sources with varying degrees of accuracy. As a result, the accuracy, currency and completeness of information cannot be guaranteed. The information shown on this map was last updated in June 2024. For digital copies of this map in different map formats, visit <https://www.ncdot.gov/transportation/infrastructure/mapping/>.

COPIES OF THIS MAP ARE AVAILABLE TO THE PUBLIC AT THE OFFICE OF THE PLANNING AND TRANSPORTATION SECTION, 101 W. HARRIS ST., RALEIGH, NC 27603. (919) 881-4440.



LEGEND

	INTERSTATE	US	NC
	Divided Hwy		
	Undivided Hwy		
	Blue Ridge Parkway		
	UNPAVED SURFACED ROAD		
	HARD SURFACED ROAD		
	NON-SYSTEM ROAD		
	PROVISIONALLY DRAWN ROAD		
	PROJECTED LOCATION		
	INTERSECTION DISTANCE		
	INTERSTATE HIGHWAY		
	U.S. NUMBERED HIGHWAY		
	N.C. NUMBERED HIGHWAY		
	U.S. NUMBERED BICYCLE ROUTE		
	N.C. NUMBERED BICYCLE ROUTE		
	INTERSTATE INTERCHANGE NUMBER		
	SECONDARY ROAD NUMBER		
	UTILITY LINES		
	RAILROAD LINE		
	RAILROAD STATION		
	INSET AREA		
	STATE LINE		
	COUNTY LINE		
	SMOOTHED URBAN BOUNDARIES		
	CITY LIMITS		
	FERRY ROUTE AND RAMP		
	NARROW CREEK OR STREAM		
	WIDE RIVER OR CREEK		
	RESERVOIR, POND OR LAKE W/ ISLAND		
	DAM OR DAM WITH LOCK		
	WATERFALL		
	SWAMP		
	COMMUNITY		
	COUNTY SEAT		
	SCHOOL		
	COLLEGE OR UNIVERSITY		
	HOSPITAL		
	COAST GUARD STATION		
	CHURCH		
	CHURCH WITH CEMETERY		
	CEMETERY		
	PARK STATION		
	CORRECTION OR PENAL INSTITUTION		
	QUARRY		
	MINE OR PIT		
	HIGHWAY GARAGE OR MAINT. YARD		
	HIGHWAY DIV. OR INST. OFFICE		
	MILITARY POST		
	WEIGH STATION		
	GARAGE		
	HISTORICAL SITE		
	POINTS OF INTEREST		
	POST OFFICE		
	STATE FOREST		
	LIGHTHOUSE		
	MOUNTAIN SUMMIT		
	MOUNTAIN GAP		
	OVERLOOK		
	REST AREA		
	VISITOR CTR. REST AREA		
	WELCOME CTR. REST AREA		
	MILITARY AIRPORT		
	NATIONAL / STATE FOREST BOUNDARY		
	WILDLIFE REFUGE		
	NATIONAL / STATE PARK BOUNDARY		
	GAME LANDS BOUNDARY		
	MILITARY RESERVATION BOUNDARY		
	INDIAN RESERVATION BOUNDARY		

N

HYDE COUNTY
NORTH CAROLINA
BRIDGE LOCATION MAP

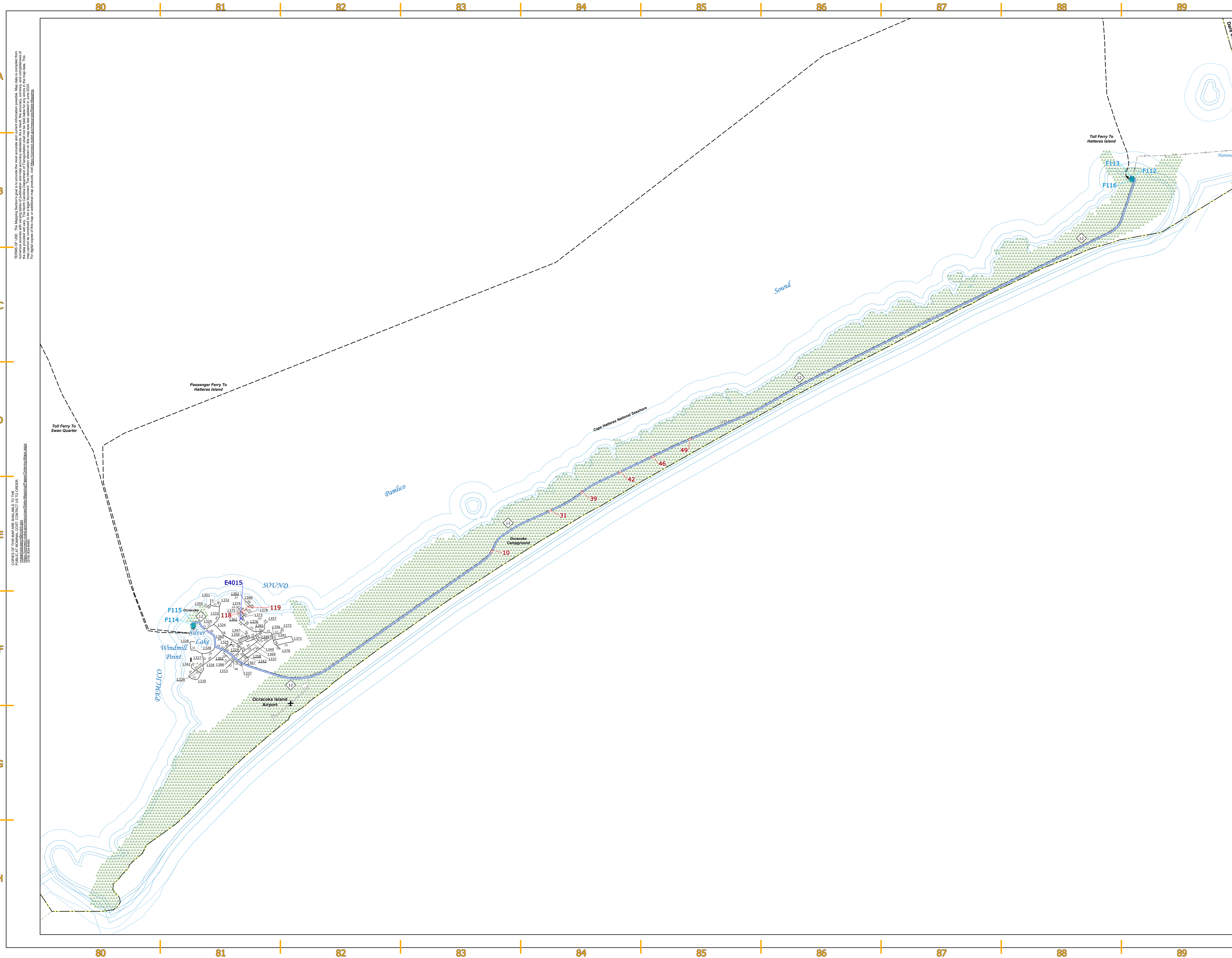
PREPARED BY THE
NORTH CAROLINA DEPARTMENT OF TRANSPORTATION
OPERATIONS PROGRAM MANAGEMENT UNIT - MAPPING SECTION
IN COOPERATION WITH THE
U.S. DEPARTMENT OF TRANSPORTATION
FEDERAL HIGHWAY ADMINISTRATION

SCALE

1 0 1 MILES

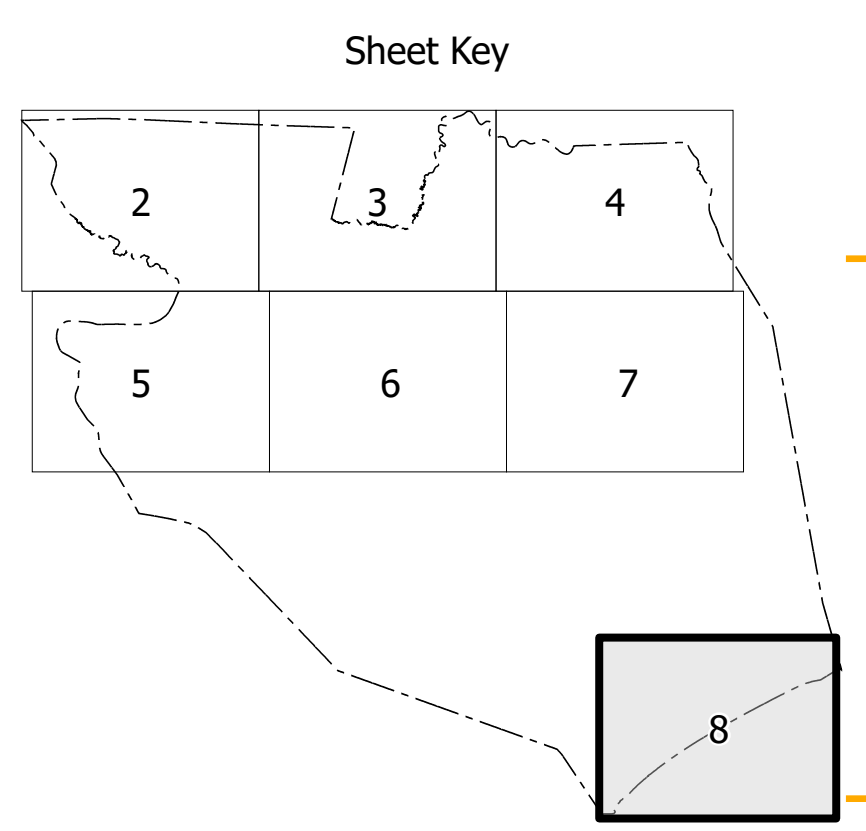
NORTH CAROLINA PLANE COORDINATE SYSTEM
LAMBERT CONFORMAL CONIC PROJECTION

SHEET 7 of 8



TERMS OF USE: The Mapping Section's goal is to provide the most accurate and most information possible. Map data is collected from numerous sources with varying degrees of accuracy. As a result, the accuracy, reliability, and completeness of these data cannot be guaranteed. The information shown on this map was last updated in June 2024. For digital copies of this map or additional information, visit <https://www.ncdot.gov/transportation/mapping>.

COPIES OF THIS MAP ARE AVAILABLE TO THE PUBLIC AT THE OFFICE OF THE STATE ARCHIVIST, 100 EAST 10TH STREET, RALEIGH, NC 27601. CONTACT: 919.733.8440.



- LEGEND**
- INTERSTATE US NC
 - Divided Hwy
 - Undivided Hwy
 - BLUE RIDGE PARKWAY
 - UNPAVED SURFACED ROAD
 - HARD SURFACED ROAD
 - NON-SYSTEM ROAD
 - PROVISIONALLY DRAWN ROAD
 - PROJECTED LOCATION
 - INTERSECTION DISTANCE
 - INTERSTATE HIGHWAY
 - U.S. NUMBERED HIGHWAY
 - N.C. NUMBERED HIGHWAY
 - U.S. NUMBERED BI-CYCLE ROUTE
 - N.C. NUMBERED BI-CYCLE ROUTE
 - INTERSTATE INTERCHANGE NUMBER
 - SECONDARY ROAD NUMBER
 - UTILITY LINES
 - RAILROAD LINE
 - RAILROAD STATION
 - PSNET AREA
 - STATE LINE
 - COUNTY LINE
 - SMOOTHED URBAN BOUNDARIES
 - CITY LIMITS
 - FERRY ROUTE AND RAMP
 - NARROW CREEK OR STREAM
 - WIDE RIVER OR CREEK
 - RESERVOIR, POND OR LAKE W/ ISLAND
 - DAM OR DAM WITH LOCK
 - WATERFALL
 - SWAMP
 - COMMUNITY
 - COUNTY SEAT
 - SCHOOL
 - COLLEGE OR UNIVERSITY
 - HOSPITAL
 - COAST GUARD STATION
 - CHURCH
 - CHURCH WITH CEMETERY
 - CEMETERY
 - PATROL STATION
 - CORRECTION OR PENAL INSTITUTION
 - QUARRY
 - MINE OR PIT
 - HIGHWAY GARAGE OR MAINT. YARD
 - HIGHWAY DIV. OR EXCH. OFFICE
 - MILITARY POST
 - WEIGH STATION
 - BARBOURSDEN
 - HISTORICAL SITE
 - POINTS OF INTEREST
 - POST OFFICE
 - STATE FOREST
 - LIGHTHOUSE
 - MOUNTAIN SUMMIT
 - MOUNTAIN GAP
 - OVERLOOK
 - REST AREA
 - VISITOR CTR REST AREA
 - WELCOME CTR REST AREA
 - AIRPORT
 - MILITARY AIRPORT
 - NATIONAL / STATE FOREST BOUNDARY
 - WILDLIFE REFUGE
 - NATIONAL / STATE PARK BOUNDARY
 - GAME LANDS BOUNDARY
 - MILITARY RESERVATION BOUNDARY
 - INDIAN RESERVATION BOUNDARY

N

HYDE COUNTY
NORTH CAROLINA
BRIDGE LOCATION MAP

PREPARED BY THE
NORTH CAROLINA DEPARTMENT OF TRANSPORTATION
OPERATIONS PROGRAM MANAGEMENT UNIT - MAPPING SECTION
IN COOPERATION WITH THE
U.S. DEPARTMENT OF TRANSPORTATION
FEDERAL HIGHWAY ADMINISTRATION

SCALE

1 0 1 MILES