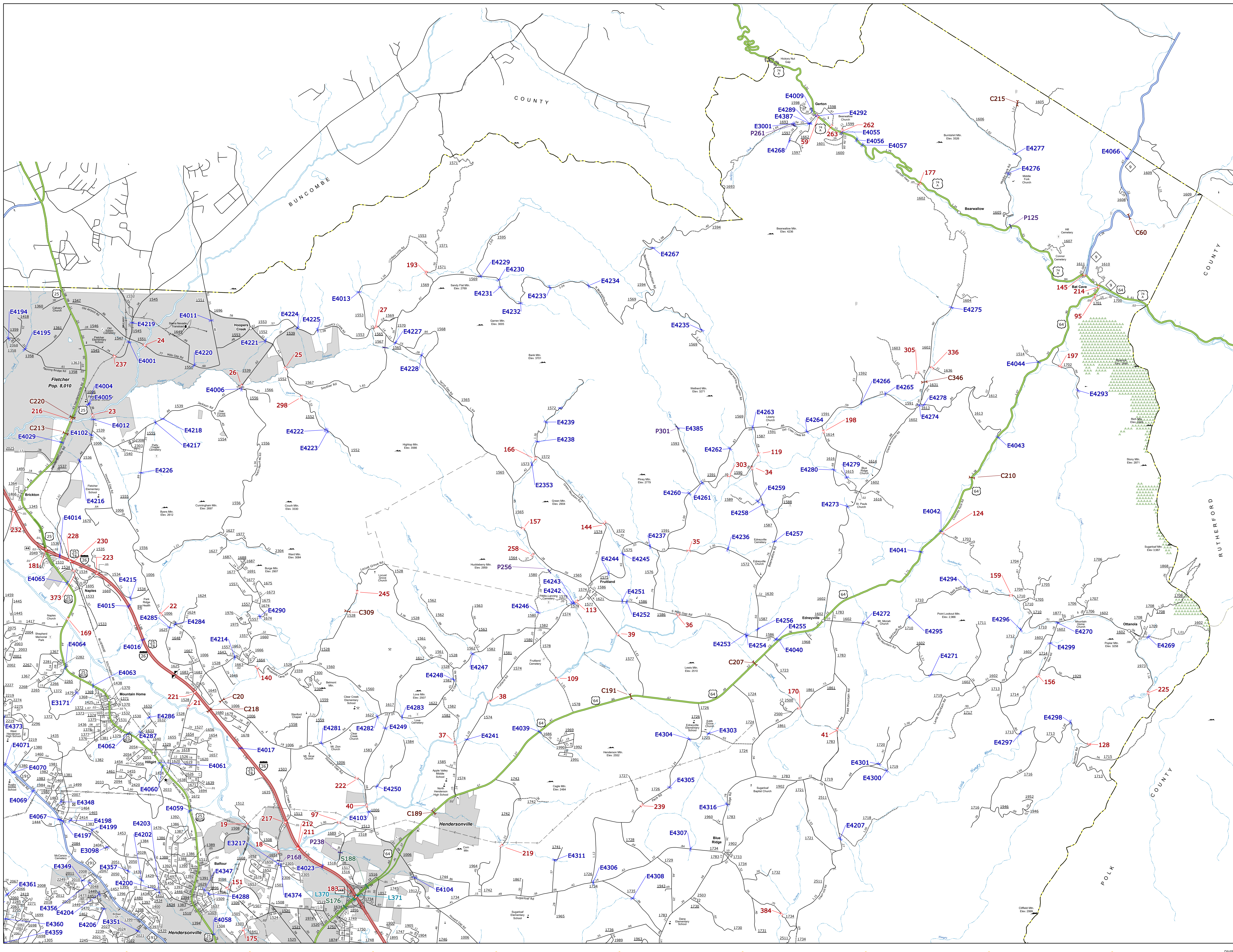


TERMS OF USE: The Mapmaker's Office is to provide the most accurate and current information possible. Map users are responsible for verifying the accuracy of the information shown on this map. The information shown on this map was last updated in July 2024. For the most up-to-date information, please contact the Mapmaker's Office at 704-293-4444.

COPIES OF THIS MAP ARE AVAILABLE TO THE PUBLIC AT NORMAL COST. CONTACT US TO ORDER: 704-293-4444

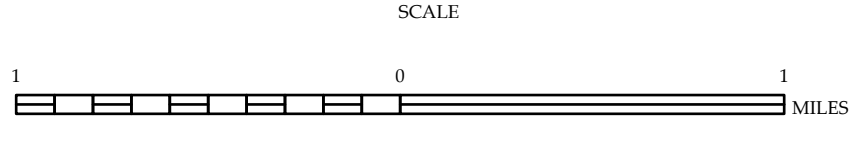


**LEGEND**

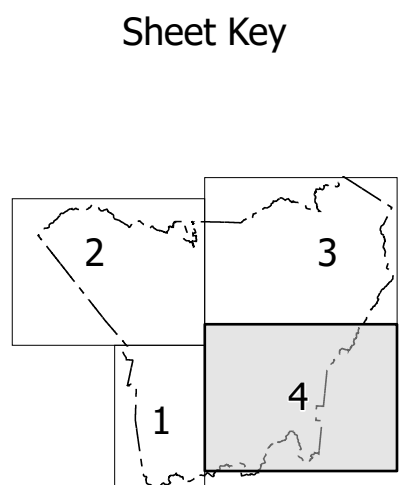
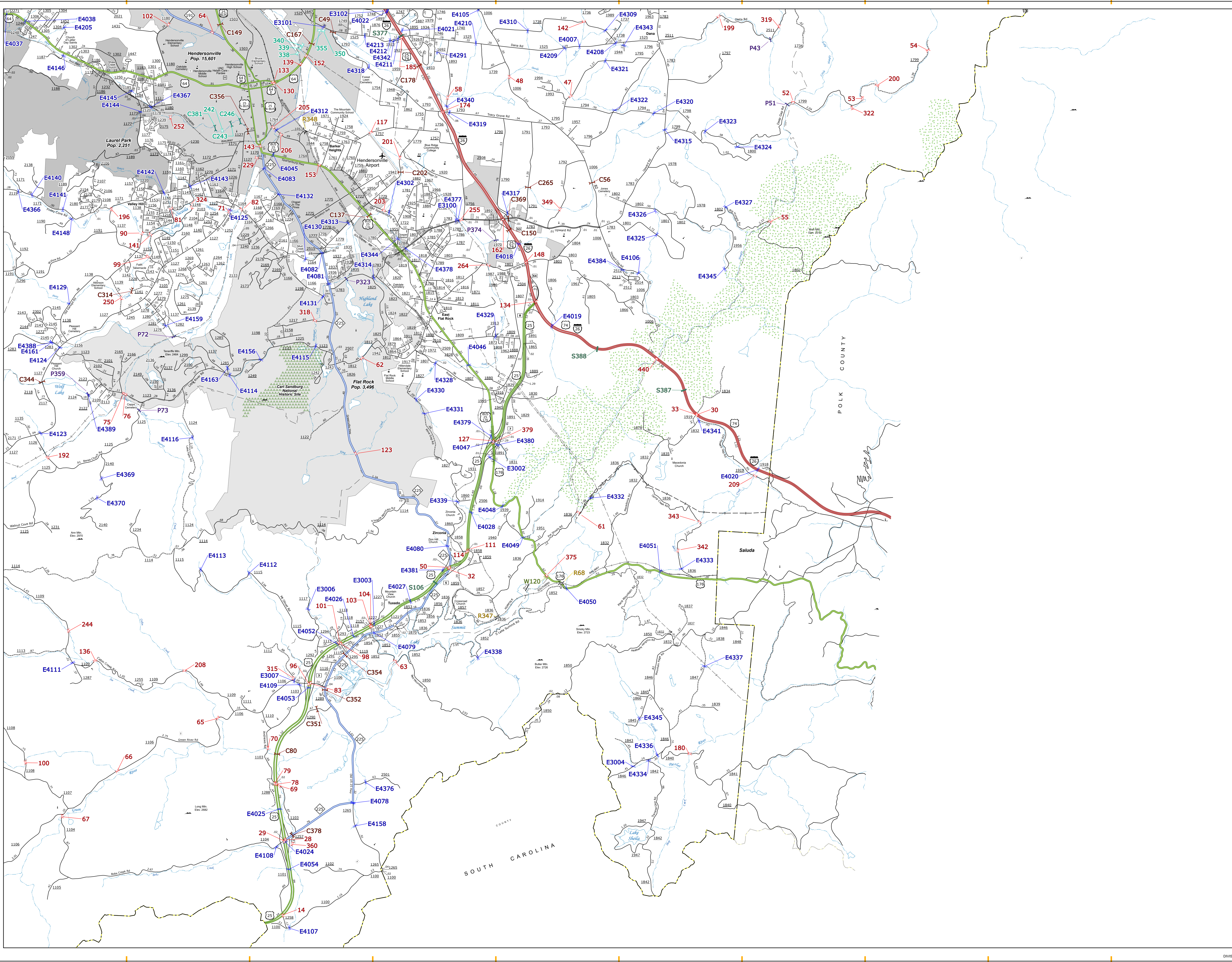
INTERSTATE	US	NC	Divided Hwy	UNDIVIDED HWY
BLUE RIDGE PARKWAY			UNDIVIDED HWY	
UNPAVED SURFACE ROAD				
HARD SURFACE ROAD				
MINI-SYSTEM ROAD				
PROFESSIONALLY DRAWN ROAD				
PROJECTED LOCATION				
INTERSECTION DISTANCE				
INTERSTATE HIGHWAY				
U.S. NUMBERED HIGHWAY				
N.C. NUMBERED HIGHWAY				
U.S. NUMBERED BI-CYCLE ROUTE				
N.C. NUMBERED BI-CYCLE ROUTE				
INTERSTATE INTERCHANGE NUMBER				
SECONDARY ROAD NUMBER				
UTILITY LINES				
RAILROAD LINE				
RAILROAD STATION				
STATE AREA				
COUNTY LINE				
CITY LIMITS				
FERRY ROUTE				
NARROW CREEK OR STREAM				
WIDE RIVER OR CREEK				
RESERVOIR, POND OR LAKE W/ ISLAND				
DAM OR DAM WITH LOCK				
WATERFALL				
SWAMP				
COMMUNITY, TOWN OR CITY CENTER				
COUNTY SEAT				
SCHOOL				
COLLEGE OR UNIVERSITY				
HOSPITAL				
COAST GUARD STATION				
CHURCH				
CHURCH WITH CEMETERY				
CEMETERY				
PARK STATION				
CORRECTION OR PENAL INSTITUTION				
QUARRY				
MINE OR PIT				
HIGHWAY GARAGE OR MAINT. YARD				
MILITARY POST				
WEIGH STATION				
FAIRGROUNDS				
HISTORICAL SITE				
POINTS OF INTEREST				
STATE FOREST				
LOOKOUT				
MOUNTAIN SUMMIT				
OVERLOOK				
REST AREA				
VISITOR CENTER AREA				
WELCOME CENTER AREA				
AIRPORT				
MILITARY AIRPORT				
HELIPORT				
NATIONAL / STATE FOREST BOUNDARY				
WILDLIFE REFUGE				
NATIONAL / STATE PARK BOUNDARY				
GAME LANDS BOUNDARY				
MILITARY RESERVATION BOUNDARY				
INDIAN RESERVATION BOUNDARY				

# HENDERSON COUNTY NORTH CAROLINA BRIDGE LOCATION MAP


PREPARED BY THE  
NORTH CAROLINA DEPARTMENT OF TRANSPORTATION  
OPERATIONS PROGRAM MANAGEMENT UNIT - MAPPING SECTION  
IN COOPERATION WITH THE  
U.S. DEPARTMENT OF TRANSPORTATION  
FEDERAL HIGHWAY ADMINISTRATION



NORTH CAROLINA PLANE COORDINATE SYSTEM  
LAMBERT CONFORMAL CONIC PROJECTION

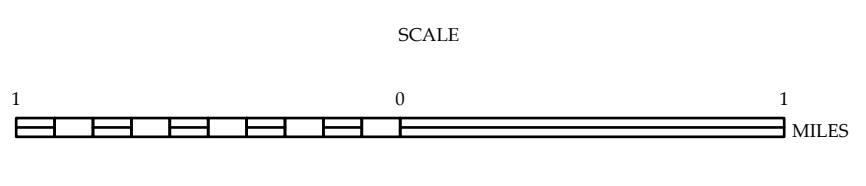


- LEGEND**
- INTERSTATE US NC Divided Hwy
  - US NUMBERED HIGHWAY
  - US NUMBERED HIGHWAY ROUTE
  - US NUMBERED BI-CYCLE ROUTE
  - INTERSTATE INTERCHANGE NUMBER
  - SECONDARY ROAD NUMBER
  - UTILITY LINES
  - RAILROAD LINE
  - RAILROAD STATION
  - INSET AREA
  - STATE LINE
  - COUNTY LINE
  - CITY LIMITS
  - TOWN BOUNDARY
  - NARROW CREEK OR STREAM
  - WIDE RIVER OR CREEK
  - RESERVOIR, POND OR LAKE W/ ISLAND
  - DAM OR DAM WITH LOCK
  - WATERFALL
  - SWAMP
  - COMMUNITY TOWN OR CITY CENTER
  - COUNTY SEAT
  - SCHOOL
  - COLLEGE OR UNIVERSITY
  - HOSPITAL
  - COAST GUARD STATION
  - CHURCH
  - CHURCH WITH CEMETERY
  - CEMETERY
  - POLICE STATION
  - CORRECTION OR PENAL INSTITUTION
  - QUARRY
  - MINE OR PIT
  - HIGHWAY GARAGE OR MAINT. YARD
  - HIGHWAY DIV. OR DIST. OFFICE
  - MILITARY POST
  - WEIGH STATION
  - FARMS
  - HISTORICAL SITE
  - POINTS OF INTEREST
  - STATE FOREST
  - LIGHTHOUSE
  - MOUNTAIN SUMMIT
  - OVERLOOK
  - REST AREA
  - VISITOR CENTER AREA
  - WELCOME CENTER AREA
  - AIRPORT
  - MILITARY AIRPORT
  - HELIPORT
  - NATIONAL / STATE FOREST BOUNDARY
  - WILDLIFE REFUGE
  - NATIONAL / STATE PARK BOUNDARY
  - GAME LANDS BOUNDARY
  - MILITARY RESERVATION BOUNDARY
  - INDIAN RESERVATION BOUNDARY



# HENDERSON COUNTY NORTH CAROLINA BRIDGE LOCATION MAP

PREPARED BY THE  
NORTH CAROLINA DEPARTMENT OF TRANSPORTATION  
OPERATIONS PROGRAM MANAGEMENT UNIT - MAPPING SECTION  
IN COOPERATION WITH THE  
U.S. DEPARTMENT OF TRANSPORTATION  
FEDERAL HIGHWAY ADMINISTRATION



NORTH CAROLINA PLANE COORDINATE SYSTEM  
LAMBERT CONFORMAL CONIC PROJECTION

TERMS OF USE: The Mapping Section's data is provided for informational purposes only. It is not intended for use in any legal proceeding. The user assumes all responsibility for any errors or omissions in the data. The user agrees to indemnify and hold the Mapping Section harmless from any and all claims, damages, and expenses, including reasonable attorneys' fees, arising from the use of the data. This information is provided as is and is subject to change without notice.

COPIES OF THIS MAP ARE AVAILABLE TO THE PUBLIC AT NO CHARGE. CONTACT US TO ORDER: 704.785.4444