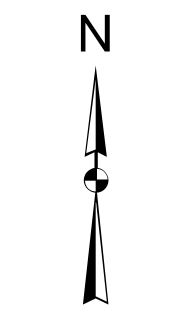


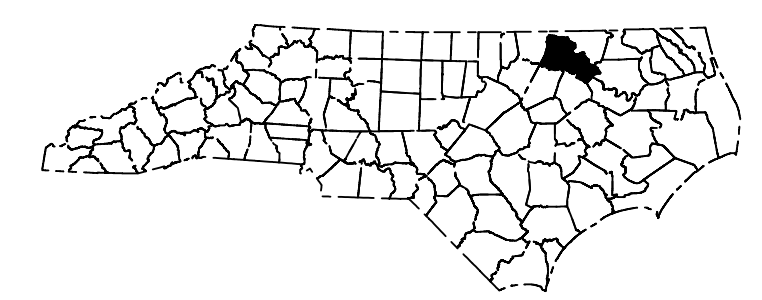
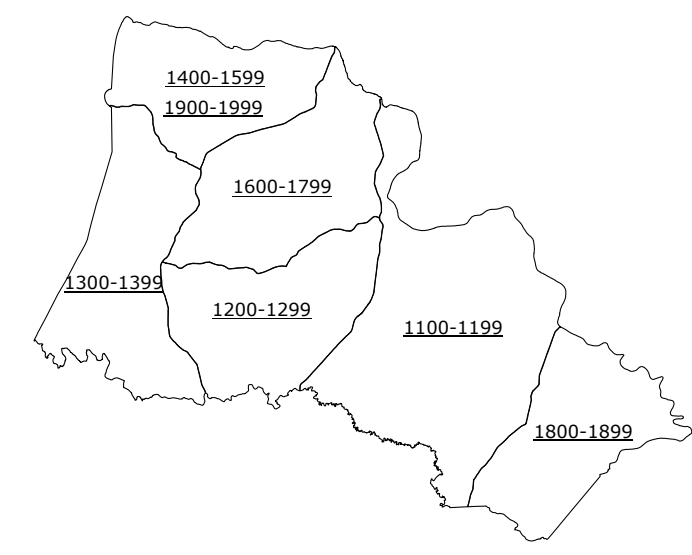
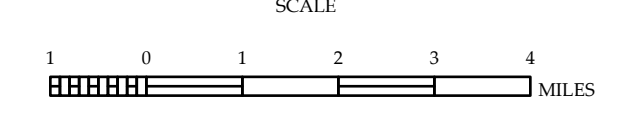
LEGEND

INTERSTATE (US, NC)	Divided Hwy	BRIDGE
U.S. NUMBERED HIGHWAY	Undivided Hwy	CITY BRIDGE
N.C. NUMBERED HIGHWAY	RIEL BRIDGE PARKWAY	CITY SIGN
INTERSTATE INTERCHANGE NUMBER	UNIMPROVED BRIDGE ROAD	CITY CULVERT
SECONDARY ROAD NUMBER	BARO SHEAFED ROAD	CITY CULVERT
STREET LINE	MONUMENTED ROAD	CITY CULVERT
RAILROAD LINE	PROFESSIONALLY DRAWN ROAD	CITY CULVERT
RAILROAD STATION	PRINTED LINE SIGN	CITY CULVERT
INSET AREA	INTERSECTION DISTANCE	CITY CULVERT
STATE LINE	INTERSTATE INTERCHANGE NUMBER	CITY CULVERT
COUNTY LINE	SECONDARY ROAD NUMBER	CITY CULVERT
SMOOTHED URBAN BOUNDARIES	STREET LINE	CITY CULVERT
CITY LIMITS	RAILROAD LINE	CITY CULVERT
FERRY ROUTE AND LAMP	RAILROAD STATION	CITY CULVERT
NARROW CREEK OR STREAM	INSET AREA	CITY CULVERT
WIDE RIVER OR CREEK	STATE LINE	CITY CULVERT
RESERVOIR, POND OR LAKE W/ ISLAND	COUNTY LINE	CITY CULVERT
DAM OR DAM WITH LOCK	SMOOTHED URBAN BOUNDARIES	CITY CULVERT
BATHHOUSE	CITY LIMITS	CITY CULVERT
SWAMP	FERRY ROUTE AND LAMP	CITY CULVERT
URBANITY	NARROW CREEK OR STREAM	CITY CULVERT
COUNTY SEAT	WIDE RIVER OR CREEK	CITY CULVERT
SCHOOL	RESERVOIR, POND OR LAKE W/ ISLAND	CITY CULVERT
COLLEGE OR UNIVERSITY	DAM OR DAM WITH LOCK	CITY CULVERT
HOSPITAL	BATHHOUSE	CITY CULVERT
CONVENT OR STATION	SWAMP	CITY CULVERT
CHURCH	URBANITY	CITY CULVERT
CHURCH WITH CEMETERY	COUNTY SEAT	CITY CULVERT
CEMETERY	SCHOOL	CITY CULVERT
POLICE STATION	COLLEGE OR UNIVERSITY	CITY CULVERT
CORRECTION OR PENAL INSTITUTION	HOSPITAL	CITY CULVERT
QUARRY	CONVENT OR STATION	CITY CULVERT
MINE OR PIT	CHURCH	CITY CULVERT
HIGHWAY GARAGE OR MAINT. YARD	CHURCH WITH CEMETERY	CITY CULVERT
HIGHWAY DEP. OR DIST. OFFICE	CEMETERY	CITY CULVERT
MILITARY POST	POLICE STATION	CITY CULVERT
WATER RESERVOIR	CORRECTION OR PENAL INSTITUTION	CITY CULVERT
PARK/BOARDS	QUARRY	CITY CULVERT
RECREATIONAL AREA	MINE OR PIT	CITY CULVERT
POINTS OF INTEREST	HIGHWAY GARAGE OR MAINT. YARD	CITY CULVERT
STATE FOREST	HIGHWAY DEP. OR DIST. OFFICE	CITY CULVERT
LIGHTHOUSE	MILITARY POST	CITY CULVERT
MONUMENTAL SUMMIT	WATER RESERVOIR	CITY CULVERT
OVERLOOK	PARK/BOARDS	CITY CULVERT
REST AREA	RECREATIONAL AREA	CITY CULVERT
TRUCK REST AREA	POINTS OF INTEREST	CITY CULVERT
WELCOME CENTER AREA	STATE FOREST	CITY CULVERT
AIRPORT	LIGHTHOUSE	CITY CULVERT
MILITARY AIRPORT	MONUMENTAL SUMMIT	CITY CULVERT
NATIONAL / STATE FOREST BOUNDARY	OVERLOOK	CITY CULVERT
WILDLIFE REFUGE	REST AREA	CITY CULVERT
NATIONAL / STATE PARK BOUNDARY	TRUCK REST AREA	CITY CULVERT
GAME LANDS BOUNDARY	WELCOME CENTER AREA	CITY CULVERT
MILITARY RESERVATION BOUNDARY	AIRPORT	CITY CULVERT
INDIAN RESERVATION BOUNDARY	MILITARY AIRPORT	CITY CULVERT



HALIFAX COUNTY NORTH CAROLINA BRIDGE LOCATION MAP

PREPARED BY THE
NORTH CAROLINA DEPARTMENT OF TRANSPORTATION
OPERATIONS PROGRAM MANAGEMENT UNIT - MAPPING SECTION
IN COOPERATION WITH THE
U.S. DEPARTMENT OF TRANSPORTATION
FEDERAL HIGHWAY ADMINISTRATION



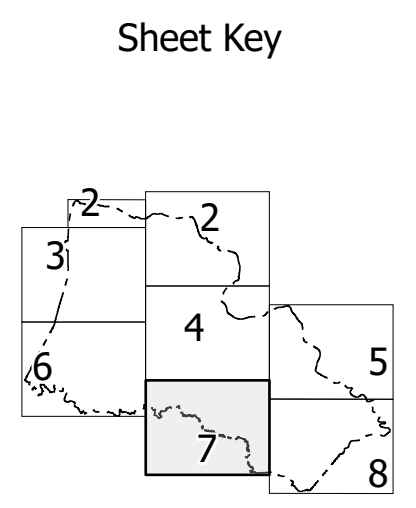
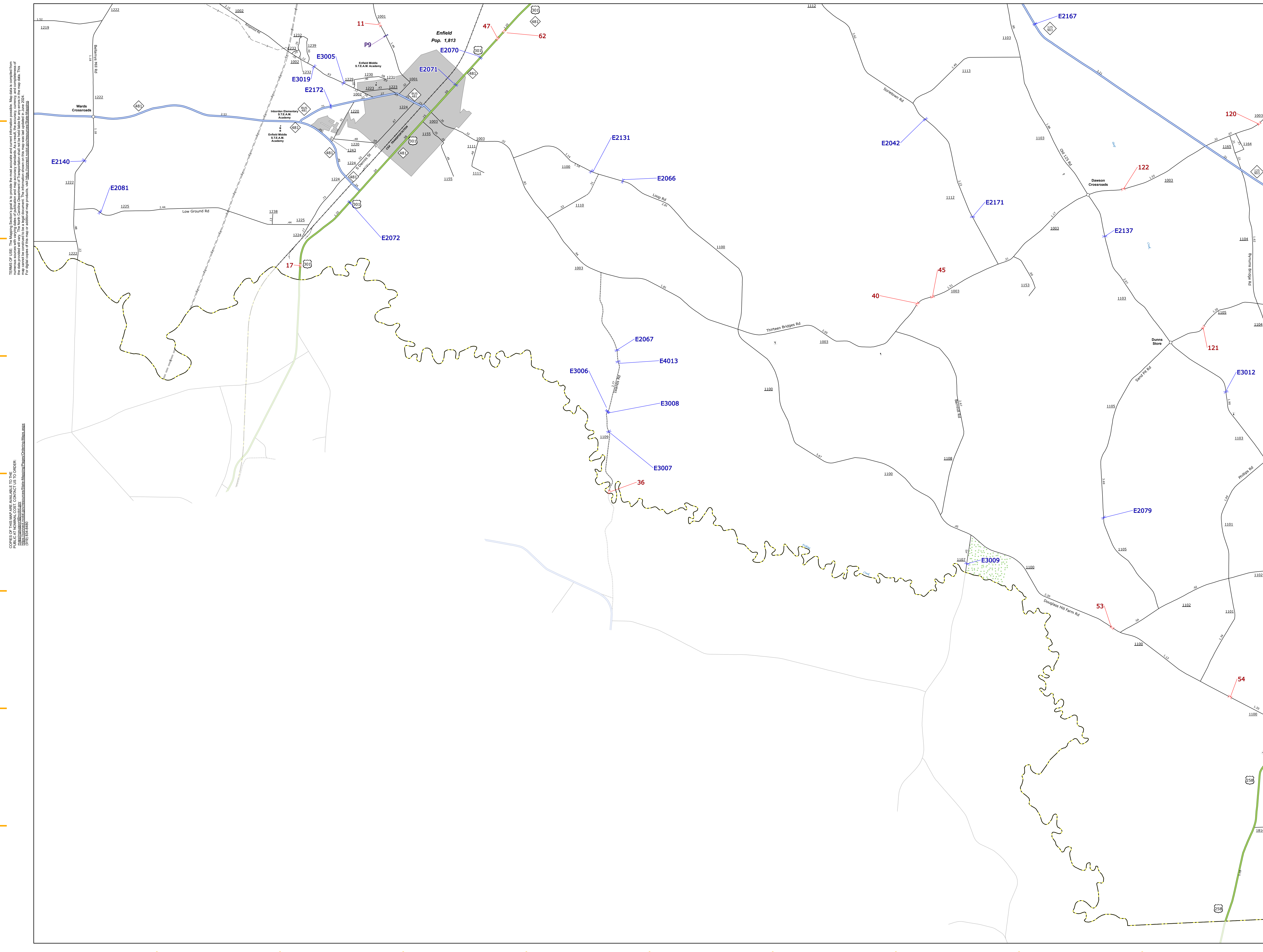
COPIES OF THIS MAP ARE AVAILABLE TO THE PUBLIC AT NOMINAL COST. CONTACT US TO ORDER:
maps@ncdot.gov
<http://www.ncdot.gov/MapServices/State-Mapping/Planes/Ordering/Maps.aspx>
 (919) 834-8480

TERMS OF USE: The Mapping Section's goal is to provide the most accurate and current information possible. Map data is compiled from numerous sources with varying dates of publication and map accuracy standards. As a result, the accuracy, currency, and completeness of the data provided will vary. The North Carolina Department of Transportation shall not be held liable for any errors in the map data. This map cannot be construed to be a legal document. The information shown on this map was last updated in June 2024. For digital copies of this map or additional map products, visit <https://www.ncdot.gov/MapServices/State-Mapping>

NORTH CAROLINA PLANE COORDINATE SYSTEM
LAMBERT CONFORMAL CONIC PROJECTION


70 71 72 73 74 75 76 77 78 79

A B C D E F G H



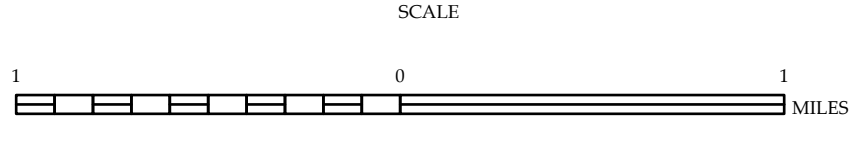
LEGEND

INTERSTATE	US	NC	Divided Hwy
UNPAVED SURFACED ROAD			Undivided Hwy
HARD SURFACED ROAD			
NON-SYSTEM ROAD			
PROVISIONALLY DRAWN ROAD			
PREDICTED LOCATION			
INTERSECTION DISTANCE			
INTERSTATE HIGHWAY			
U.S. NUMBERED HIGHWAY			
N.C. NUMBERED HIGHWAY			
U.S. NUMBERED BICYCLE ROUTE			
N.C. NUMBERED BICYCLE ROUTE			
INTERSTATE INTERCHANGE NUMBER			
SECONDARY ROAD NUMBER			
UTILITY LINES			
RAILROAD LINE			
RAILROAD STATION			
INSET AREA			
STATE LINE			
COUNTY LINE			
SMOOTHED URBAN BOUNDARIES			
CITY LIMITS			
FERRY ROUTE AND DAMP			
NARROW CREEK OR STREAM			
WIDE RIVER OR CREEK			
RESERVOIR, POND OR LAKE W/ ISLAND			
DAM OR DAM WITH LOCK			
WATERFALL			
SWAMP			
COMMENTARY			
COUNTY SEAT			
SCHOOL			
COLLEGE OR UNIVERSITY			
HOSPITAL			
COAST GUARD STATION			
CHURCH			
CHURCH WITH CEMETERY			
CEMETERY			
PATROL STATION			
CORRECTION OR PENAL INSTITUTION			
QUARRY			
MINE OR PIT			
HIGHWAY GARAGE OR MAINT. YARD			
HIGHWAY DIV. OR DIST. OFFICE			
MILITARY POST			
WIGWAG STATION			
FAIRGROUNDS			
HISTORICAL SITE			
POINTS OF INTEREST			
POST OFFICE			
STATE FOREST			
LIGHTHOUSE			
MOUNTAIN SUMMIT			
OVERLOOK			
REST AREA			
VISITOR CTR/REST AREA			
WELCOME CTR/REST AREA			
AIRPORT			
MILITARY AIRPORT			
NATIONAL STATE FOREST BOUNDARY			
WILDLIFE REFUGE			
NATIONAL STATE PARK BOUNDARY			
GAME LANDS BOUNDARY			
MILITARY RESERVATION BOUNDARY			
INDIAN RESERVATION BOUNDARY			



**HALIFAX COUNTY
NORTH CAROLINA
BRIDGE LOCATION MAP**

PREPARED BY THE
NORTH CAROLINA DEPARTMENT OF TRANSPORTATION
OPERATIONS PROGRAM MANAGEMENT UNIT - MAPPING SECTION
IN COOPERATION WITH THE
U.S. DEPARTMENT OF TRANSPORTATION
FEDERAL HIGHWAY ADMINISTRATION



NORTH CAROLINA PLANE COORDINATE SYSTEM
LAMBERT CONFORMAL CONIC PROJECTION

70 71 72 73 74 75 76 77 78 79

