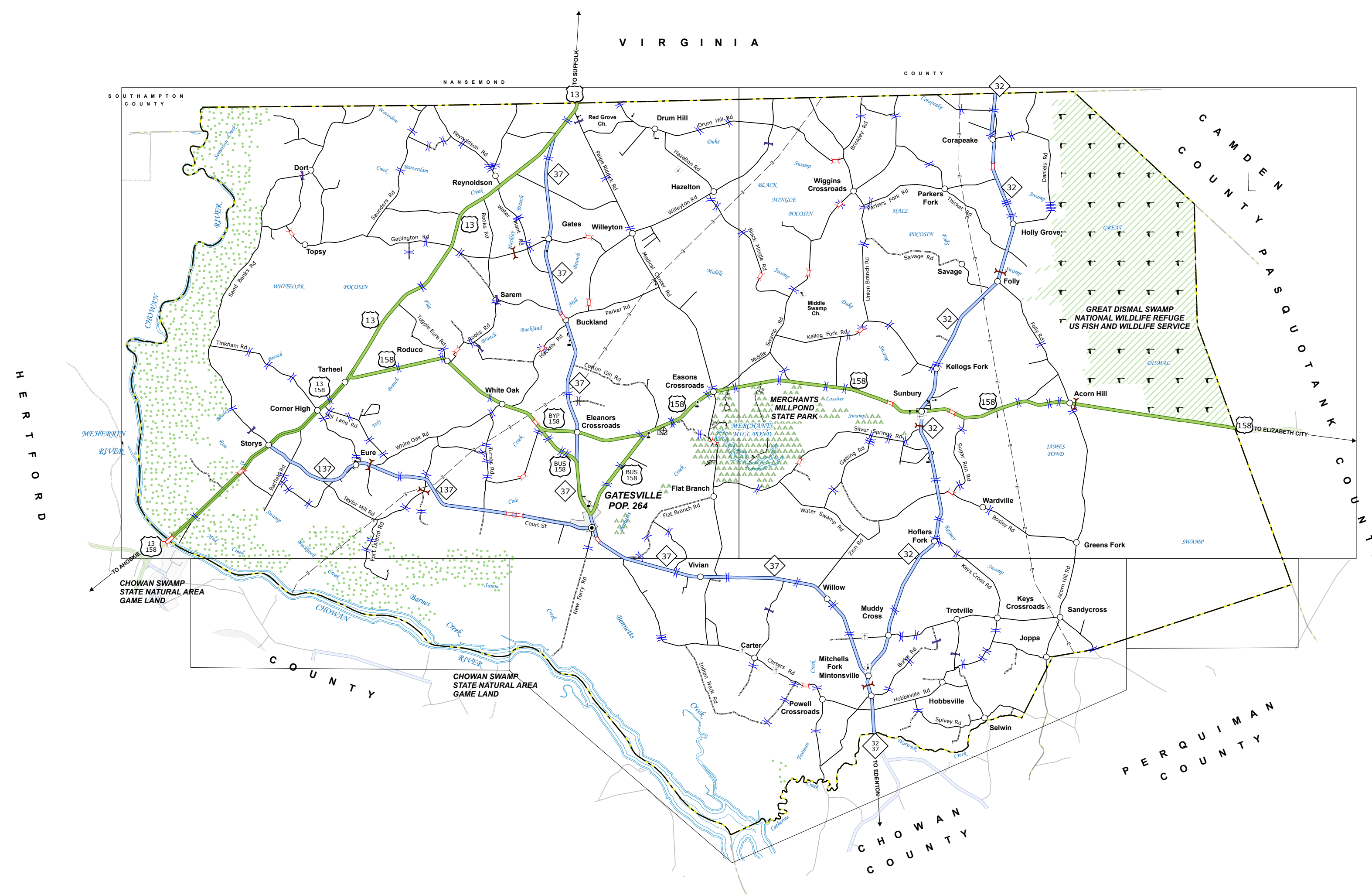
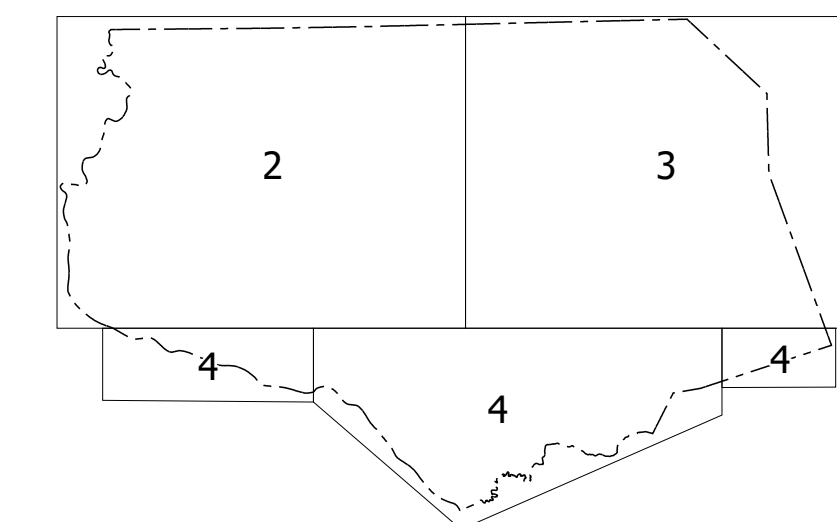

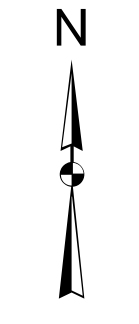
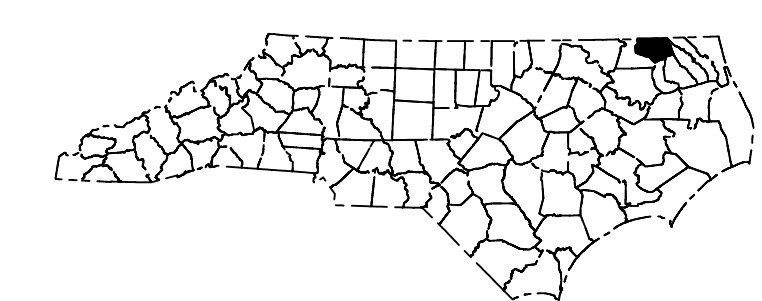
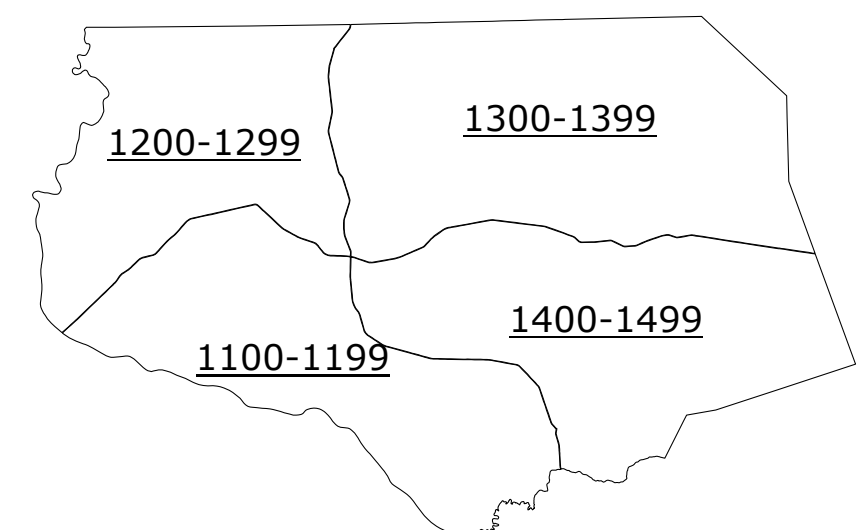


Sheet Key

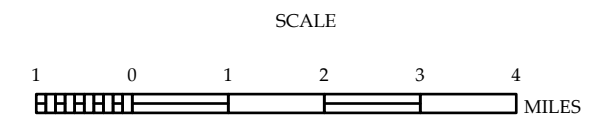


- LEGEND**
- INTERSTATE US NC
 - UNPAVED UNGRAVELLED ROAD
 - ROADSIDE DRIVE ROAD
 - NON-SYSTEM ROAD
 - PROPOSED DRIVE ROAD
 - PROTECTED LAKE ADJAC.
 - INTERSECTION DISTANCE
 - INTERSTATE HIGHWAY
 - U.S. NUMBERED HIGHWAY
 - U.S. NUMBERED BI-CYCLE ROUTE
 - N.C. NUMBERED BI-CYCLE ROUTE
 - INTERSTATE INTERCHANGE NUMBER
 - SECONDARY ROAD NUMBER
 - UTILITY LINES
 - RAILROAD LINE
 - RAILROAD STATION
 - INSURANCE AREA
 - STATE LINE
 - COUNTY LINE
 - UNINCORPORATED TOWN BOUNDARIES
 - CITY LIMITS
 - FERRY ROUTE AND DAM
 - NARROW CREEK OR STREAM
 - WIDE RIVER OR CREEK
 - RESERVOIR, POND, OR LAKE W/ ISLAND
 - DAM OR DAM WITH LOCK
 - MATERIAL
 - SWAMP
 - CORPUS CITY
 - COUNTY SEAT
 - SCHOOL
 - COLLEGE OR UNIVERSITY
 - HOSPITAL
 - CRUISE GRAD STATION
 - CHURCH
 - CHURCH WITH CEMETERY
 - CEMETERY
 - PATROL STATION
 - CORRECTION OR PENAL INSTITUTION
 - QUARRY
 - MIN OR BIT
 - HIGHWAY DEP. OR DIST. OFFICE
 - MILITARY POST
 - WEIGH STATION
 - FARMHOUSE
 - HISTORICAL SITE
 - POINTS OF INTEREST
 - POST OFFICE
 - STATE FOREST
 - LEVEE/DIKE
 - MOUNTAIN SUMMIT
 - MOUNTAIN CAMP
 - OVERLOOK
 - REST AREA
 - VEHICLE CHECK REST AREA
 - WILDLIFE CHECK REST AREA
 - SHIPWRECK
 - MILITARY AIRPORT
 - NATIONAL / STATE FOREST BOUNDARY
 - WILDLIFE REFUGE
 - NATIONAL / STATE PARK BOUNDARY
 - GAME LANDS BOUNDARY
 - MILITARY RESERVATION BOUNDARY
 - INDIAN RESERVATION BOUNDARY



**GATES COUNTY
NORTH CAROLINA
BRIDGE LOCATION MAP**

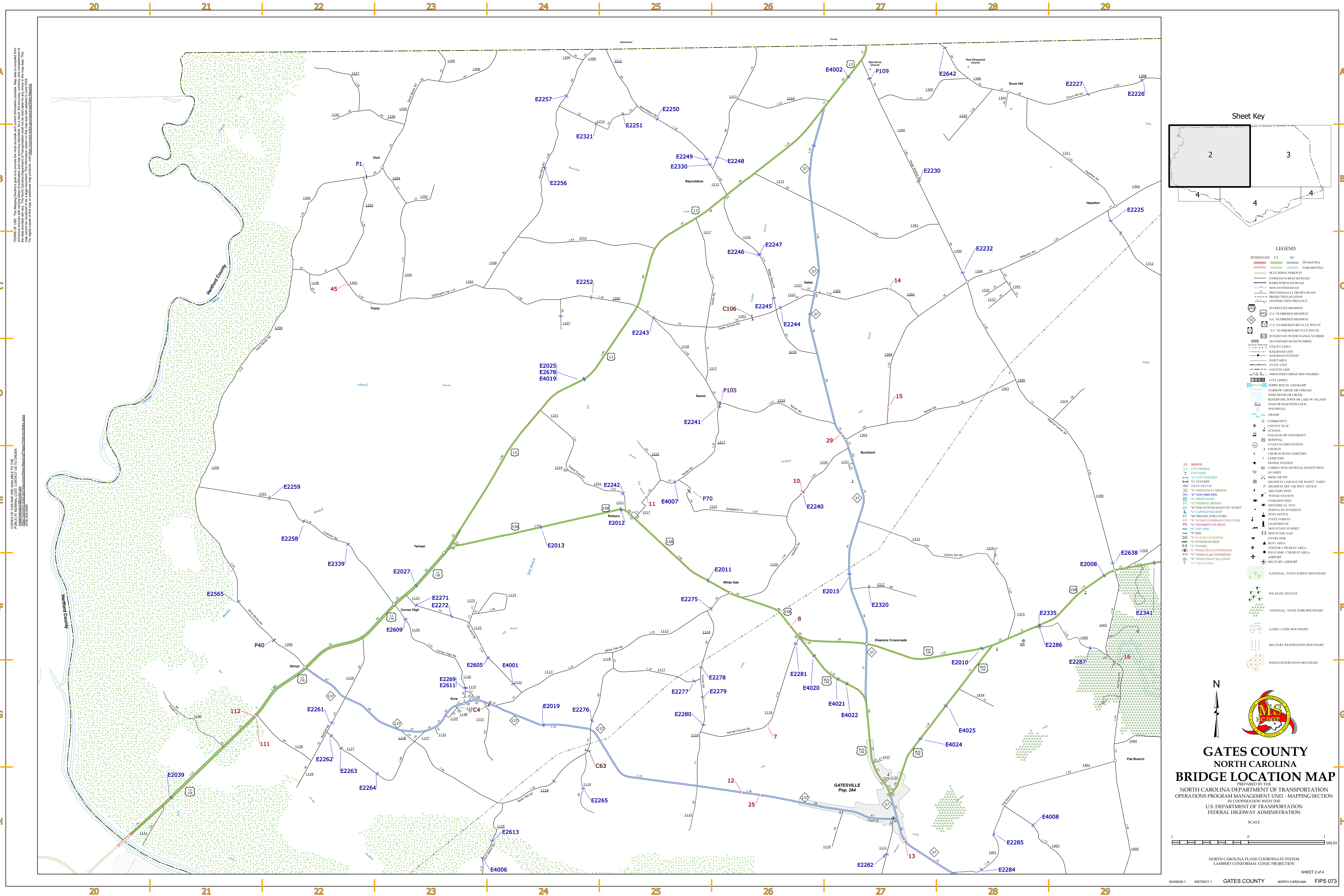
PREPARED BY THE
NORTH CAROLINA DEPARTMENT OF TRANSPORTATION
OPERATIONS PROGRAM MANAGEMENT UNIT - MAPPING SECTION
IN COOPERATION WITH THE
U.S. DEPARTMENT OF TRANSPORTATION
FEDERAL HIGHWAY ADMINISTRATION



COPIES OF THIS MAP ARE AVAILABLE TO THE PUBLIC AT NOMINAL COST. CONTACT US TO ORDER:
gis@ncdot.gov
<https://connect.ncdot.gov/resources/State-Mapping/Pages/Ordering-Maps.aspx>
 (919) 834-4949

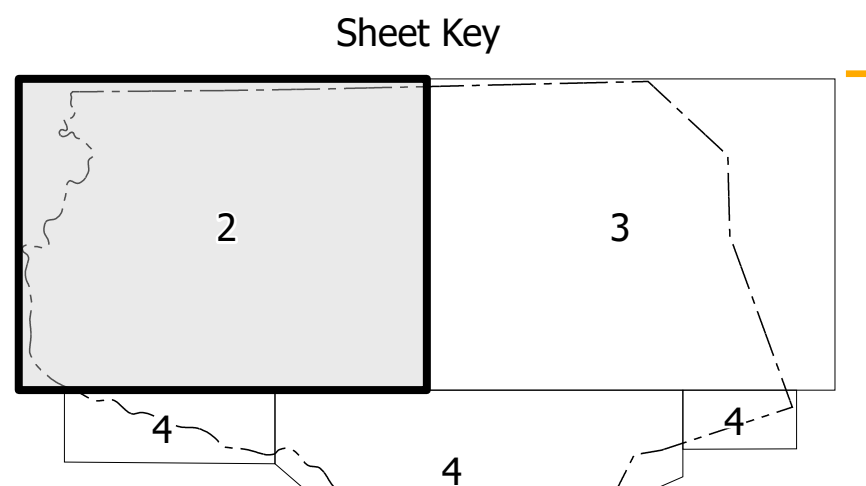
TERMS OF USE: The Mapping Section's goal is to provide the most accurate and current information possible. Map data is compiled from numerous sources with varying dates of publication and map accuracy standards. As a result, the accuracy, currency, and completeness of the data provided will vary. The North Carolina Department of Transportation shall not be held liable for any errors in the map data. This map cannot be construed to be a legal document. The information shown on this map was last updated in June 2024. For digital copies of this map or additional map products, visit <https://connect.ncdot.gov/resources/State-Mapping>.

NORTH CAROLINA PLANE COORDINATE SYSTEM
 LAMBERT CONFORMAL CONIC PROJECTION


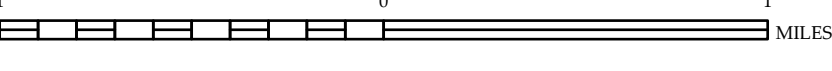


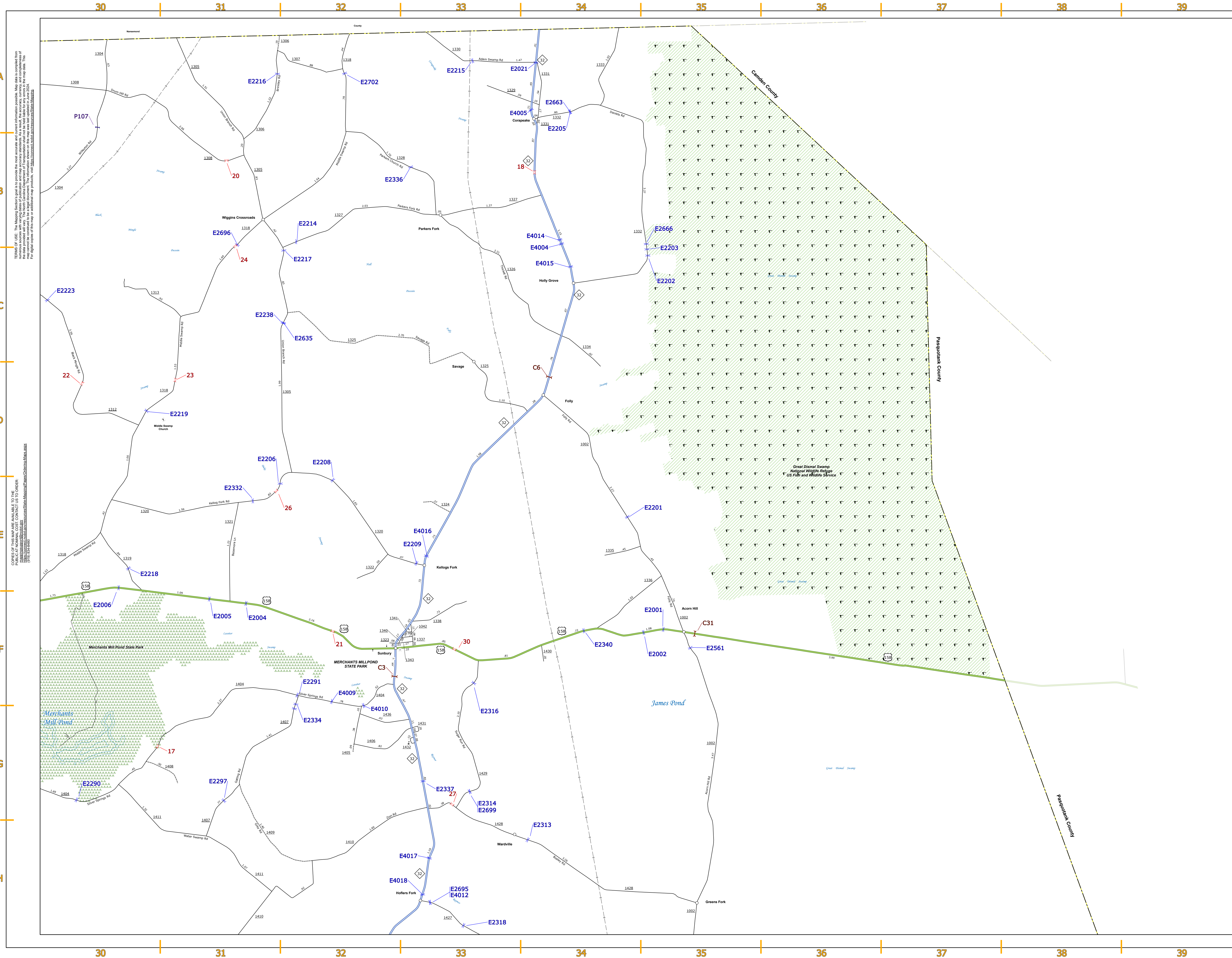
TERMS OF USE: The Mapping Section's goal is to provide the most accurate and most information possible. Any data is collected from numerous sources with varying degrees of accuracy and reliability. While the Mapping Section strives to ensure the accuracy and completeness of the information shown on this map, it is not guaranteed. The information shown on this map was last updated in June 2024. For digital copies of this map or additional map products, visit <https://www.ncdot.gov/transportation/transportation-services/mapping-section>.

COPIES OF THIS MAP ARE AVAILABLE TO THE PUBLIC AT NO CHARGE. FOR MORE INFORMATION, VISIT <https://www.ncdot.gov/transportation/transportation-services/mapping-section>.



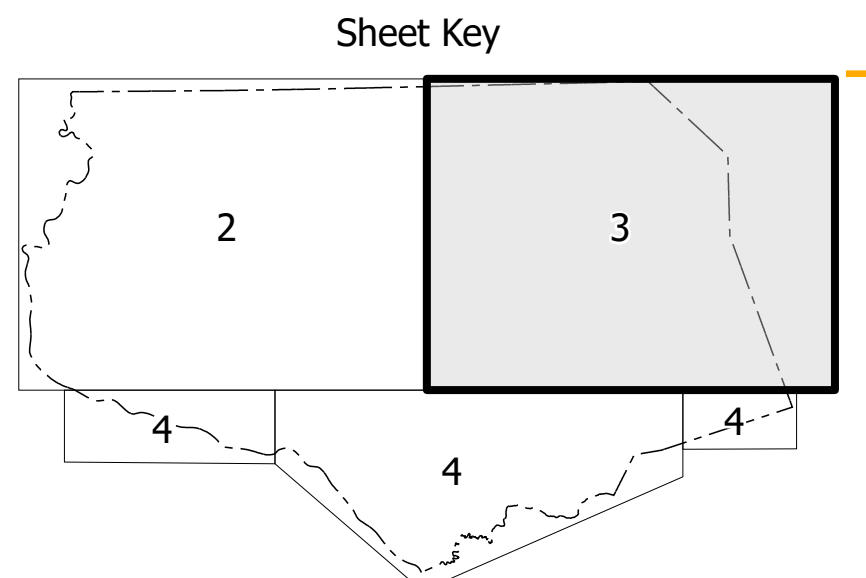
- LEGEND**
- INTERSTATE US NC Divided Hwy
 - Blue Ridge Parkway Undivided Hwy
 - UNPAVED SURFACED ROAD
 - ROAD SURFACE ROAD
 - NON-SYSTEM ROAD
 - PROFESSIONALLY DRAWN ROAD
 - PROTECTION KNOT
 - INTERSECTION DISTANCE
 - INTERSTATE HIGHWAY
 - U.S. NUMBERED HIGHWAY
 - N.C. NUMBERED HIGHWAY
 - U.S. NUMBERED BICYCLE ROUTE
 - N.C. NUMBERED BICYCLE ROUTE
 - INTERSTATE INTERCHANGE NUMBER
 - SECONDARY ROAD NUMBER
 - UTILITY LINES
 - RAILROAD LINE
 - RAILROAD STATION
 - INSET AREA
 - STATE LINE
 - COUNTY LINE
 - SMOOTHED URBAN BOUNDARIES
 - CITY LIMITS
 - FERRY ROUTE AND RAMP
 - NARROW CREEK OR STREAM
 - WIDE RIVER OR CREEK
 - RESERVOIR, POND OR LAKE W/ ISLAND
 - DAM OR DAM WITH LOCK
 - WATERFALL
 - SWAMP
 - COMMUNITY
 - CENTRAL SEAT
 - SCHOOL
 - COLLEGE OR UNIVERSITY
 - HOSPITAL
 - COAST GUARD STATION
 - CHURCH
 - CHURCH WITH CEMETERY
 - CEMETERY
 - PARK STATION
 - CORRECTION OR PENAL INSTITUTION
 - QUARRY
 - MAINE OR PIT
 - HIGHWAY GARAGE OR MAINT. YARD
 - HIGHWAY DIV. OR DIST. OFFICE
 - MILITARY POST
 - WEIGH STATION
 - FAIRGROUNDS
 - HISTORICAL SITE
 - POINTS OF INTEREST
 - POST OFFICE
 - STATE FOREST
 - LIGHTHOUSE
 - MOUNTAIN SUMMIT
 - MOUNTAIN GAP
 - PIRE
 - OVERLOOK
 - REST AREA
 - VISITOR CENTER AREA
 - WELCOME CENTER AREA
 - AIRPORT
 - MILITARY AIRPORT
 - NATIONAL STATE FOREST BOUNDARY
 - WILDLIFE REFUGE
 - NATIONAL STATE PARK BOUNDARY
 - GAME LANDS BOUNDARY
 - MILITARY RESERVATION BOUNDARY
 - INDIAN RESERVATION BOUNDARY


GATES COUNTY
NORTH CAROLINA
BRIDGE LOCATION MAP
 PREPARED BY THE
 NORTH CAROLINA DEPARTMENT OF TRANSPORTATION
 OPERATIONS PROGRAM MANAGEMENT UNIT - MAPPING SECTION
 IN COOPERATION WITH THE
 U.S. DEPARTMENT OF TRANSPORTATION
 FEDERAL HIGHWAY ADMINISTRATION
 SCALE

 NORTH CAROLINA PLANE COORDINATE SYSTEM
 LAMBERT CONFORMAL CONIC PROJECTION
 SHEET 2 of 4
 DIVISION 1 DISTRICT 1 GATES COUNTY NORTH CAROLINA FIPS 073



TERMS OF USE: The Mapping Section's goal is to provide the most accurate and most information possible. Any data is compiled from numerous sources with varying degrees of accuracy. While every effort is made to ensure the accuracy, reliability, and completeness of the information, the user assumes all responsibility for any errors or omissions. The information shown on this map was last updated in June 2024. For digital copies of this map or additional information, visit: <https://www.gatescountync.gov/transportation/mapping-section>

COPIES OF THIS MAP ARE AVAILABLE TO THE PUBLIC AT THE OFFICE OF THE COUNTY ENGINEER, 100 SOUTH MAIN STREET, GATES COUNTY, NC 28724.



LEGEND

	INTERSTATE		U.S. NUMBERED HIGHWAY		N.C. NUMBERED HIGHWAY		Divided Hwy
	Undivided Hwy		BLUE RIDGE PARKWAY		UNPAVED SUBGRANTED ROAD		ROAD TO BE CONSTRUCTED
	NON-SYSTEM ROAD		PROFESSIONALLY DRAWN ROAD		PROHIBITED LOCATION		INTERSECTION DISTANCE
	INTERSTATE HIGHWAY		U.S. NUMBERED HIGHWAY		U.S. NUMBERED BICYCLE ROUTE		N.C. NUMBERED BICYCLE ROUTE
	INTERSTATE INTERCHANGE NUMBER		SECONDARY ROAD NUMBER		UTILITY LINES		RAILROAD LINE
	RAILROAD STATION		INSET AREA		STATE LINE		COUNTY LINE
	SMOOTHED URBAN BOUNDARIES		CITY LIMITS		FERRY ROUTE AND RAMP		NARROW CREEK OR STREAM
	WIDE RIVER OR CREEK		RESERVOIR, POND OR LAKE W/ ISLAND		DAM OR DAM WITH LOCK		WATERFALL
	SWAMP		COMMUNITY		CREST SEAT		SCHOOL
	COLLEGE OR UNIVERSITY		HOSPITAL		COAST GUARD STATION		CHURCH
	CHURCH WITH CEMETERY		CEMETERY		PARK STATION		CORRECTION OR PENAL INSTITUTION
	QUARRY		MINE OR PIT		HIGHWAY GARAGE OR MAINT. YARD		HIGHWAY DIV. OR DIST. OFFICE
	MILITARY POST		WEIGH STATION		FAIRGROUNDS		HISTORICAL SITE
	POINTS OF INTEREST		POST OFFICE		STATE FOREST		LIGHTHOUSE
	MOUNTAIN SUMMIT		MOUNTAIN GAP		OVERLOOK		REST AREA
	VISITOR CENTER AREA		WELCOME CENTER AREA		AIRPORT		MILITARY AIRPORT
	NATIONAL STATE FOREST BOUNDARY		WILDLIFE REFUGE		NATIONAL STATE PARK BOUNDARY		GAME LANDS BOUNDARY
	MILITARY RESERVATION BOUNDARY		INDIAN RESERVATION BOUNDARY				

GATES COUNTY
NORTH CAROLINA
BRIDGE LOCATION MAP

PREPARED BY THE
 NORTH CAROLINA DEPARTMENT OF TRANSPORTATION
 OPERATIONS PROGRAM MANAGEMENT UNIT - MAPPING SECTION
 IN COOPERATION WITH THE
 U.S. DEPARTMENT OF TRANSPORTATION
 FEDERAL HIGHWAY ADMINISTRATION

SCALE

NORTH CAROLINA PLANE COORDINATE SYSTEM
 LAMBERT CONFORMAL CONIC PROJECTION

SHEET 3 of 4

DIVISION 1 DISTRICT 1 GATES COUNTY NORTH CAROLINA FIPS 073

