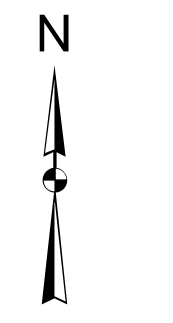
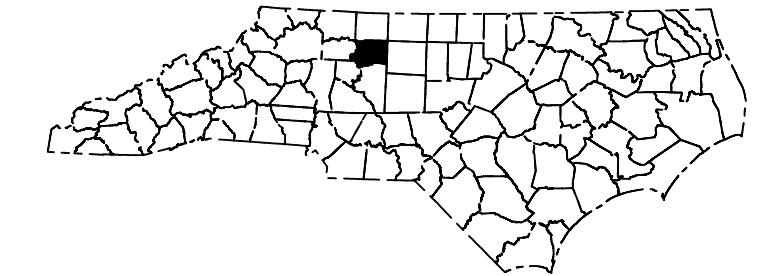
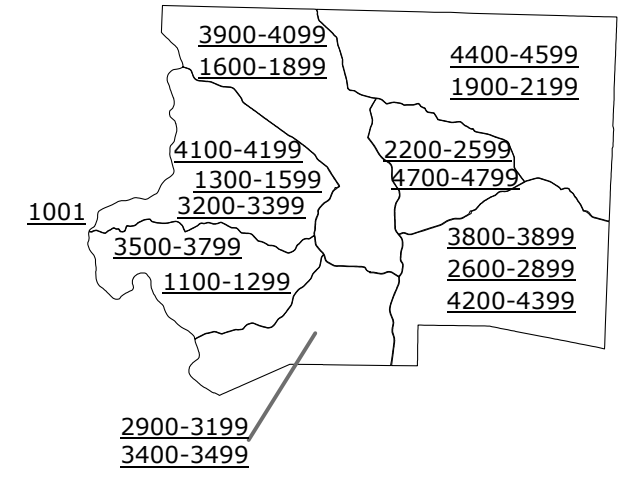
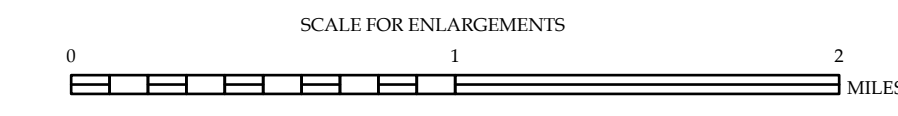
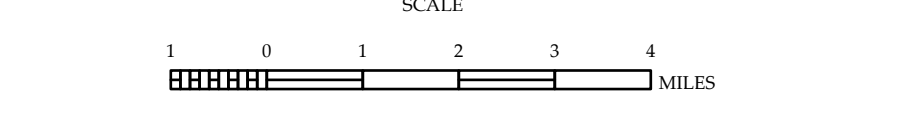


- LEGEND**
- INTERSTATE US NC
 - US NUMBERED HIGHWAY
 - US NUMBERED BI-CYCLE ROUTE
 - US NUMBERED BI-CYCLE ROUTE
 - INTERSTATE INTERCHANGE NUMBER
 - SECONDARY ROAD NUMBER
 - UTILITY LINES
 - RAILROAD LINE
 - RAILROAD STATION
 - PORT AREA
 - STATE LINE
 - COUNTY LINE
 - SMOOTHED URBAN BOUNDARIES
 - CITY LIMITS
 - FERRY POINT AND RAMP
 - NARROW CREEK OR STREAM
 - RESERVOIR, POND OR LAKE W/ ISLAND
 - ROAD WITH WHITE LOCK
 - WATERFALL
 - SWAMP
 - UNINCORPORATED
 - COUNTY SEAT
 - SCHOOL
 - HIGHER EDUCATION
 - HOSPITAL
 - CONVENT/SEMINARY
 - CHURCH
 - CHURCH WITH CEMETERY
 - CEMETERY
 - CHURCH STATION
 - CORRECTION OR PENAL INSTITUTION
 - QUARRY
 - MINE OR PIT
 - HIGHWAY GARAGE OR MAINT. YARD
 - ROADWAY END OR DEAD END
 - MILITARY POST
 - WATER TOWER
 - RAILROAD CROSSING
 - HISTORICAL SITE
 - POINT OF INTEREST
 - STATE FOREST
 - POST OFFICE
 - LIGHTHOUSE
 - MOUNTAIN SUMMIT
 - MOUNTAIN GAP
 - HYDROLOGIC
 - REST AREA
 - VISITOR CENTER AREA
 - WELCOME CENTER AREA
 - AIRPORT
 - MILITARY AIRPORT
 - NATIONAL STATE FOREST BOUNDARY
 - WILDLIFE REFUGE
 - NATIONAL STATE PARK BOUNDARY
 - GAME LAND BOUNDARY
 - MILITARY RESERVATION BOUNDARY
 - INDIAN RESERVATION BOUNDARY
 - BRIDGE
 - CITY BRIDGE
 - CITY SKIN
 - CITY CULVERT
 - CULVERT
 - DRAW BRIDGE
 - PEDESTRIAN BRIDGE
 - NON-SUBS PIPE
 - FEDERAL BRIDGE
 - NON-SYSTEM MAINT BY NCDOT
 - PRIVATE BRIDGE
 - PRIVATE STRUCTURE
 - NCDOT OVERPASS STRUCTURE
 - OVERPASS OR PILE
 - CITY PIPE
 - PIPE
 - RAILROAD BRIDGE
 - OVERHEAD SKIN
 - TUNNEL
 - PEDESTRIAN UNDERPASS
 - VEHICULAR UNDERPASS
 - PEDESTRIAN WALKWAY
 - TPOLE SIGN



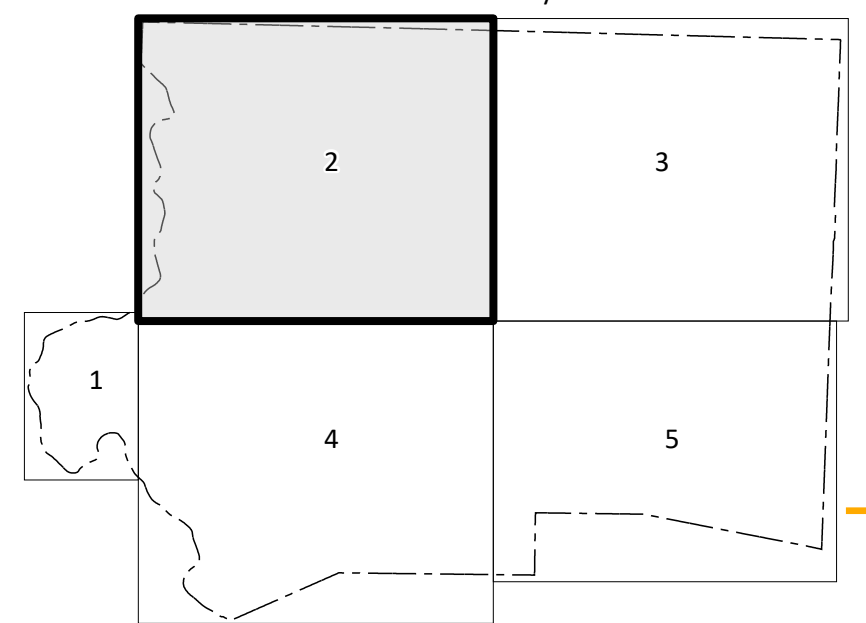
**FORSYTH COUNTY
NORTH CAROLINA
BRIDGE LOCATION MAP**

PREPARED BY THE
NORTH CAROLINA DEPARTMENT OF TRANSPORTATION
OPERATIONS PROGRAM MANAGEMENT UNIT - MAPPING SECTION
IN COOPERATION WITH THE
U.S. DEPARTMENT OF TRANSPORTATION
FEDERAL HIGHWAY ADMINISTRATION



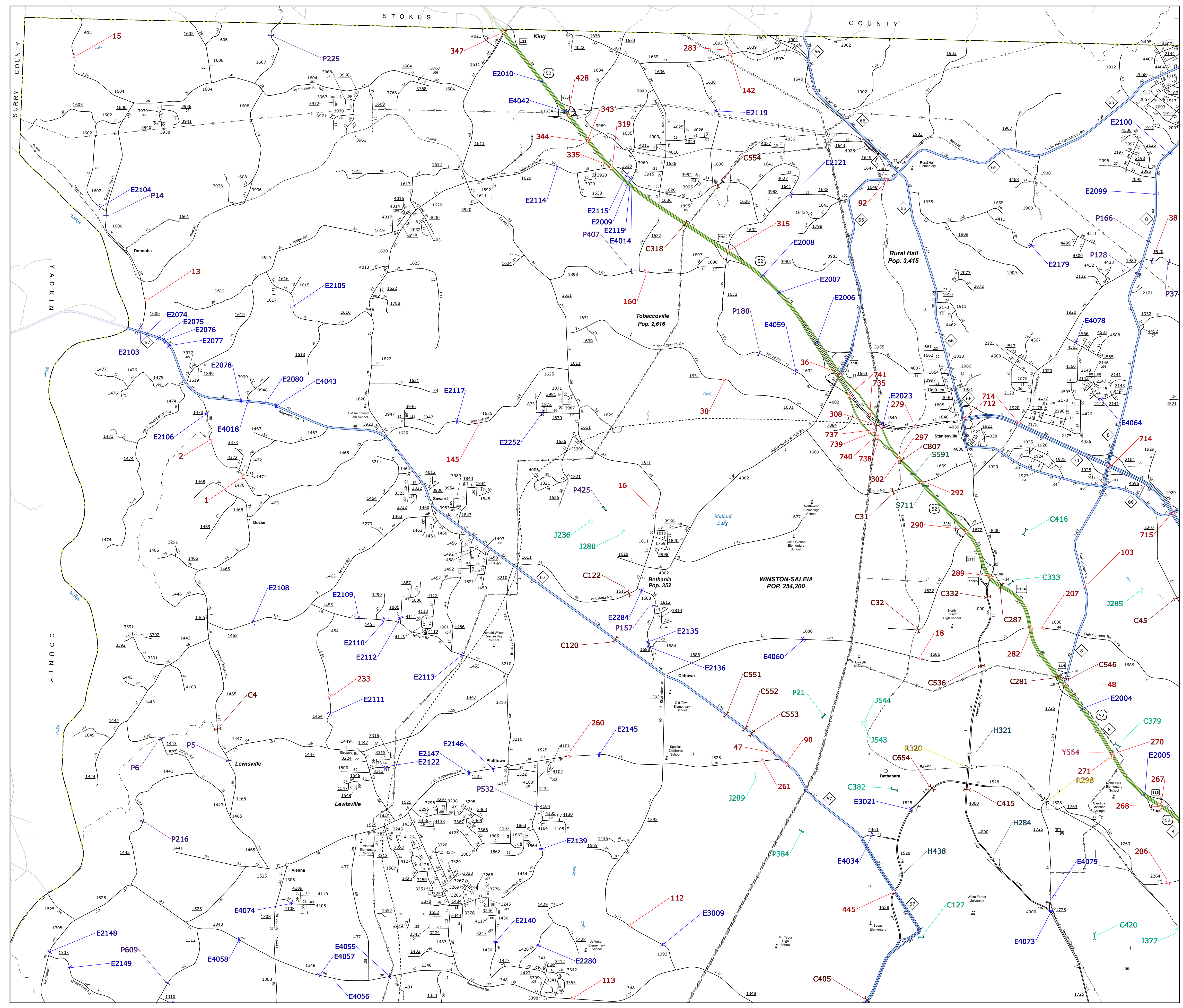
COPIES OF THIS MAP ARE AVAILABLE TO THE PUBLIC AT NOMINAL COST. CONTACT US TO ORDER: maprequest@dot.nc.gov <https://connect.ncdot.gov/resources/State/Mapping/Pages/Ordering-Maps.aspx> (919) 814-4400

TERMS OF USE: The Mapping Section's goal is to provide the most accurate and current information possible. Map data is compiled from numerous sources with varying dates of publication and map accuracy standards. As a result, the accuracy, currency, and completeness of the data provided will vary. The North Carolina Department of Transportation shall not be held liable for any errors in the map data. This map cannot be construed to be a legal document. The information shown on this map was last updated in June 2024. For digital copies of this map or additional map products, visit <https://connect.ncdot.gov/resources/State/Mapping>.




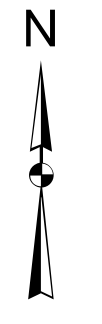
TERMS OF THIS MAP ARE AVAILABLE TO THE PUBLIC AT ANNUAL COST OF \$10.00 PER COPY. THE INFORMATION ON THIS MAP WAS LAST UPDATED IN 2024. FOR FURTHER INFORMATION, VISIT WWW.FORSYTHCOUNTYGOV.COM/TRANSPORTATION

TERMS OF THIS MAP ARE AVAILABLE TO THE PUBLIC AT ANNUAL COST OF \$10.00 PER COPY. THE INFORMATION ON THIS MAP WAS LAST UPDATED IN 2024. FOR FURTHER INFORMATION, VISIT WWW.FORSYTHCOUNTYGOV.COM/TRANSPORTATION



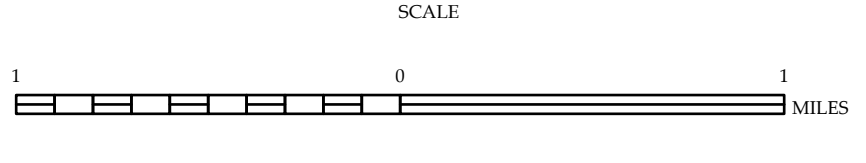
LEGEND

- INTERSTATE US NC Divided Hwy Undivided Hwy
BLUE RIDGE PARKWAY Undivided Hwy
UNPAVED SURFACED ROAD
HARD SURFACED ROAD
NON-SYSTEM ROAD
PROVISIONALLY DRAWN ROAD
PROJECTED LOCATION
INTERSECTION DISTANCE
INTERSTATE HIGHWAY
U.S. NUMBERED HIGHWAY
N.C. NUMBERED HIGHWAY
U.S. NUMBERED BI-CYCLE ROUTE
N.C. NUMBERED BI-CYCLE ROUTE
INTERSTATE INTERCHANGE NUMBER
SECONDARY ROAD NUMBER
UTILITY LINES
RAILROAD LINE
RAILROAD STATION
STATE LINE
COUNTY LINE
SMOOTHED URBAN BOUNDARIES
CITY LIMITS
FERRY ROUTE AND RAMP
NARROW CREEK OR STREAM
SIDE BYRVE OR CREEK
RESERVOIR, POND OR LAKE W/ ISLAND
DAM OR DAM WITH LOCK
RAILROAD
SWAMP
COMMUNITY
COUNTY SEAT
SCHOOL
COLLEGE OR UNIVERSITY
HOSPITAL
COAST GUARD STATION
CHURCH
CHURCH WITH CEMETERY
CEMETERY
PATROL STATION
CORRECTION OR PENAL INSTITUTION
QUARRY
MINE OR PIT
HIGHWAY GARAGE OR MAINT. YARD
HIGHWAY DIX. OR DIST. OFFICE.
MILITARY POST
WATER STATION
FABRIK/WORKS
FARM/ROCKS
HISTORICAL SITE
POINTS OF INTEREST
POST OFFICE
STATE FOREST
LIGHTHOUSE
MOUNTAIN SUMMIT
MOUNTAIN GAP
OVERLOOK
MOUNTAIN
TRAIL AREA
VISITOR TR. REST AREA
WILDLIFE TR. REST AREA
AIRPORT
MILITARY AIRPORT
NATIONAL STATE FOREST BOUNDARY
WILDLIFE REFUGE
NATIONAL STATE PARK BOUNDARY
GAME LANDS BOUNDARY
MILITARY RESERVATION BOUNDARY
INDIAN RESERVATION BOUNDARY



FORSYTH COUNTY NORTH CAROLINA BRIDGE LOCATION MAP

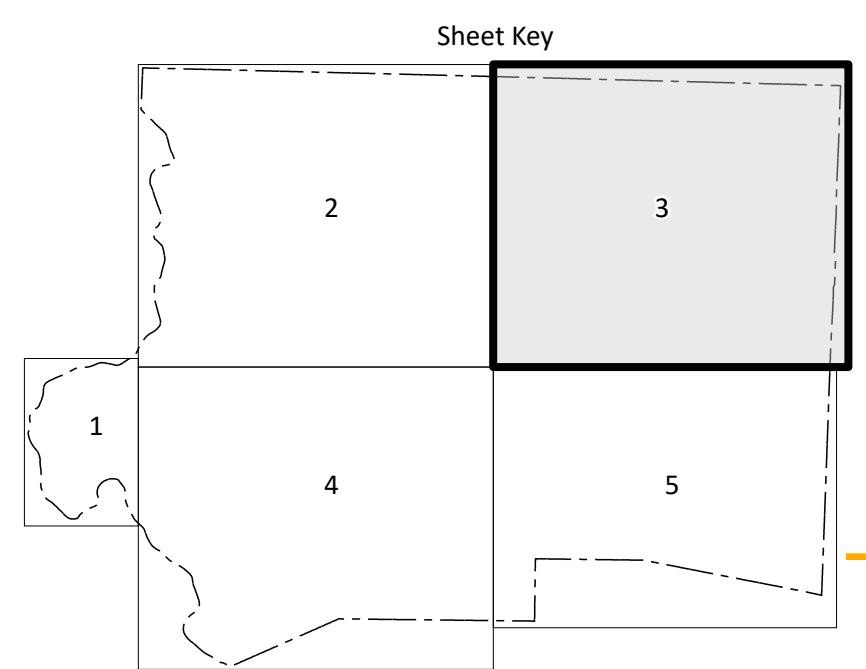
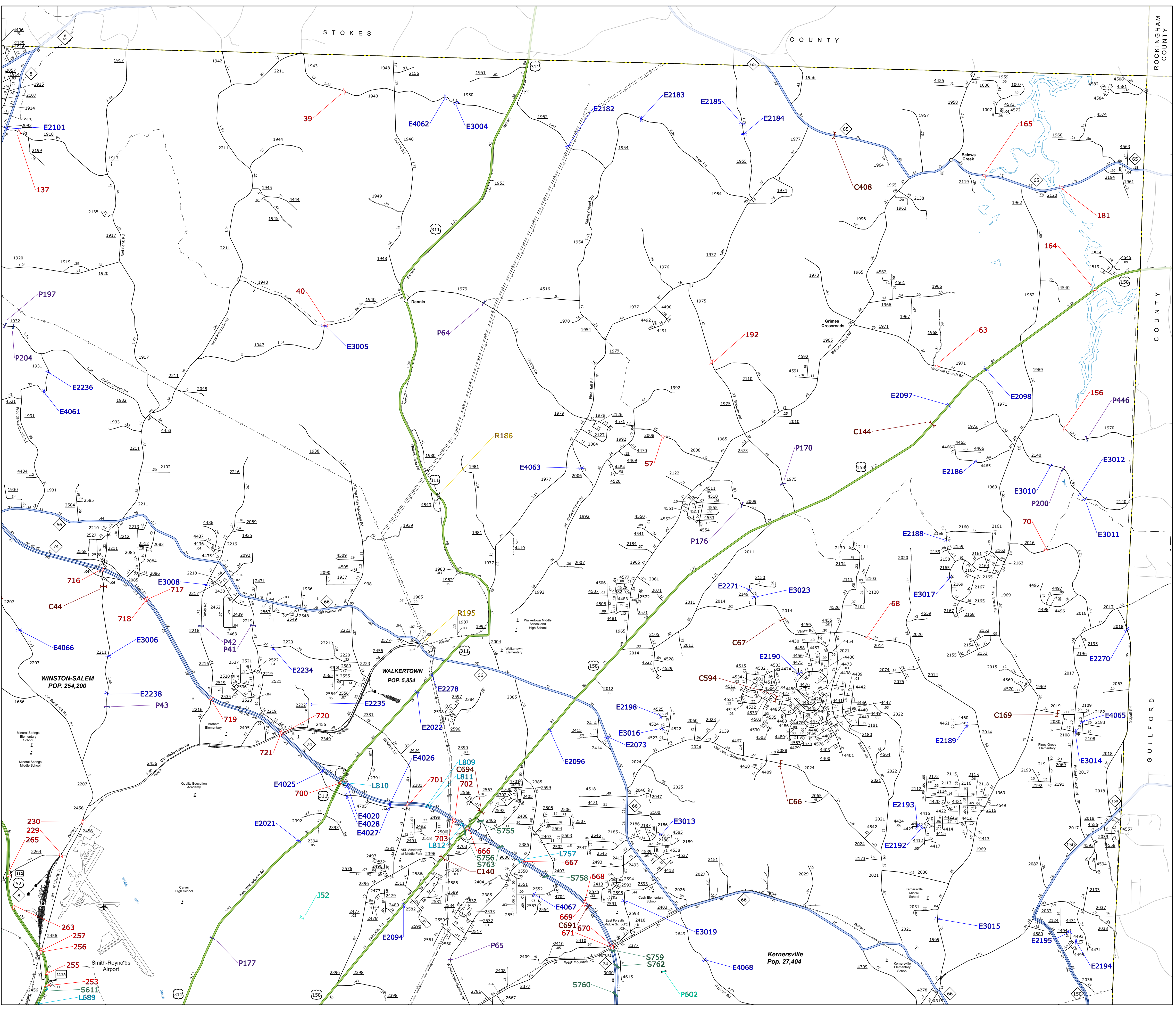
PREPARED BY THE NORTH CAROLINA DEPARTMENT OF TRANSPORTATION OPERATIONS PROGRAM MANAGEMENT UNIT - MAPPING SECTION IN COOPERATION WITH THE U.S. DEPARTMENT OF TRANSPORTATION FEDERAL HIGHWAY ADMINISTRATION



NORTH CAROLINA PLANE COORDINATE SYSTEM LAMBERT CONFORMAL CONIC PROJECTION

TERMS OF THIS MAP ARE AVAILABLE TO THE PUBLIC AT ANIMAL CODE CONTRACT USE TO ORDER: <http://www.forsythcountync.gov/Information/Maps/AnimalCodeContractUseToOrder.aspx> (978) 438-6848

THE MAPPING FACILITY HAS PROVIDED THE MOST ACCURATE AND COMPLETE INFORMATION POSSIBLE. MAP DATA IS DERIVED FROM AERIAL PHOTOGRAPHY, SURVEY DATA, AND OTHER SOURCES. THE USER ASSUMES ALL LIABILITY FOR ANY ERRORS OR OMISSIONS. THIS MAP IS NOT A WARRANTY OF ANY KIND. THE INFORMATION ON THIS MAP WAS LAST UPDATED ON 06/20/2014.



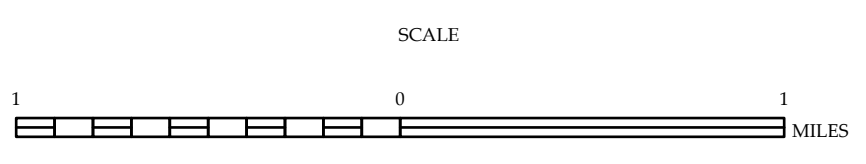
LEGEND

INTERSTATE US	NC	Divided Hwy
Blue Ridge Parkway		Undivided Hwy
UNPAVED SURFACED ROAD		
HARD SURFACED ROAD		
NON-SYSTEM ROAD		
PROVISIONALLY DRAWN ROAD		
PROJECTED LOCATION		
INTERSECTION DISTANCE		
INTERSTATE HIGHWAY		
U.S. NUMBERED HIGHWAY		
N.C. NUMBERED HIGHWAY		
U.S. NUMBERED BI-CYCLE ROUTE		
N.C. NUMBERED BI-CYCLE ROUTE		
INTERSTATE INTERCHANGE NUMBER		
SECONDARY ROAD NUMBER		
RAILROAD LINE		
RAILROAD STATION		
RAILROAD STATION		
STATE LINE		
COUNTY LINE		
SMOOTHED URBAN BOUNDARIES		
CITY LIMITS		
FERRY ROUTE AND RAMP		
NARROW CREEK OR STREAM		
WIDE RIVER OR CREEK		
RESERVOIR, POND OR LAKE W/ ISLAND		
DAM OR DIAM WITH LOCK		
RAILROAD		
SWAMP		
COMMUNITY		
COUNTY SEAT		
SCHOOL		
COLLEGE OR UNIVERSITY		
HOSPITAL		
COAST GUARD STATION		
CHURCH		
CHURCH WITH CEMETERY		
CEMETERY		
PATROL STATION		
CORRECTION OR PENAL INSTITUTION		
QUARRY		
MINE OR PIT		
HIGHWAY GARAGE OR MAINT. YARD		
ROADWAY DIX. OR STATE OFFICE		
MILITARY POST		
WEIR/STATION		
FABRIK/ROCKS		
HISTORICAL SITE		
POINTS OF INTEREST		
POST OFFICE		
STATE FOREST		
NON-SYSTEM MAINT BY NCDOT		
CANTILEVER SIGN		
NON-SYSTEM MAINT BY NCDOT		
OVERLOOK		
MOUNTAIN GAP		
OVERLOOK		
CITY PIPE		
PIPE		
RAILROAD BRIDGE		
OVERROAD SIGN		
VEHICLE UNDERPASS		
PEDESTRIAN UNDERPASS		
PEDESTRIAN WALKWAY		
TROLEIGH		
NATIONAL STATE FOREST BOUNDARY		
WILDLIFE REFUGE		
NATIONAL STATE PARK BOUNDARY		
GAME LANDS BOUNDARY		
MILITARY RESERVATION BOUNDARY		
INDIAN RESERVATION BOUNDARY		



FORSYTH COUNTY NORTH CAROLINA BRIDGE LOCATION MAP

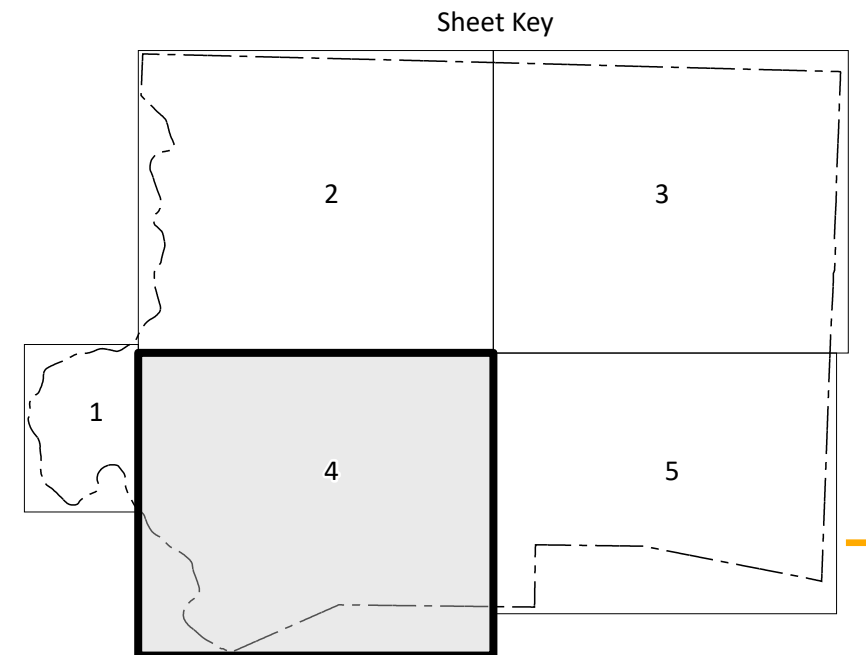
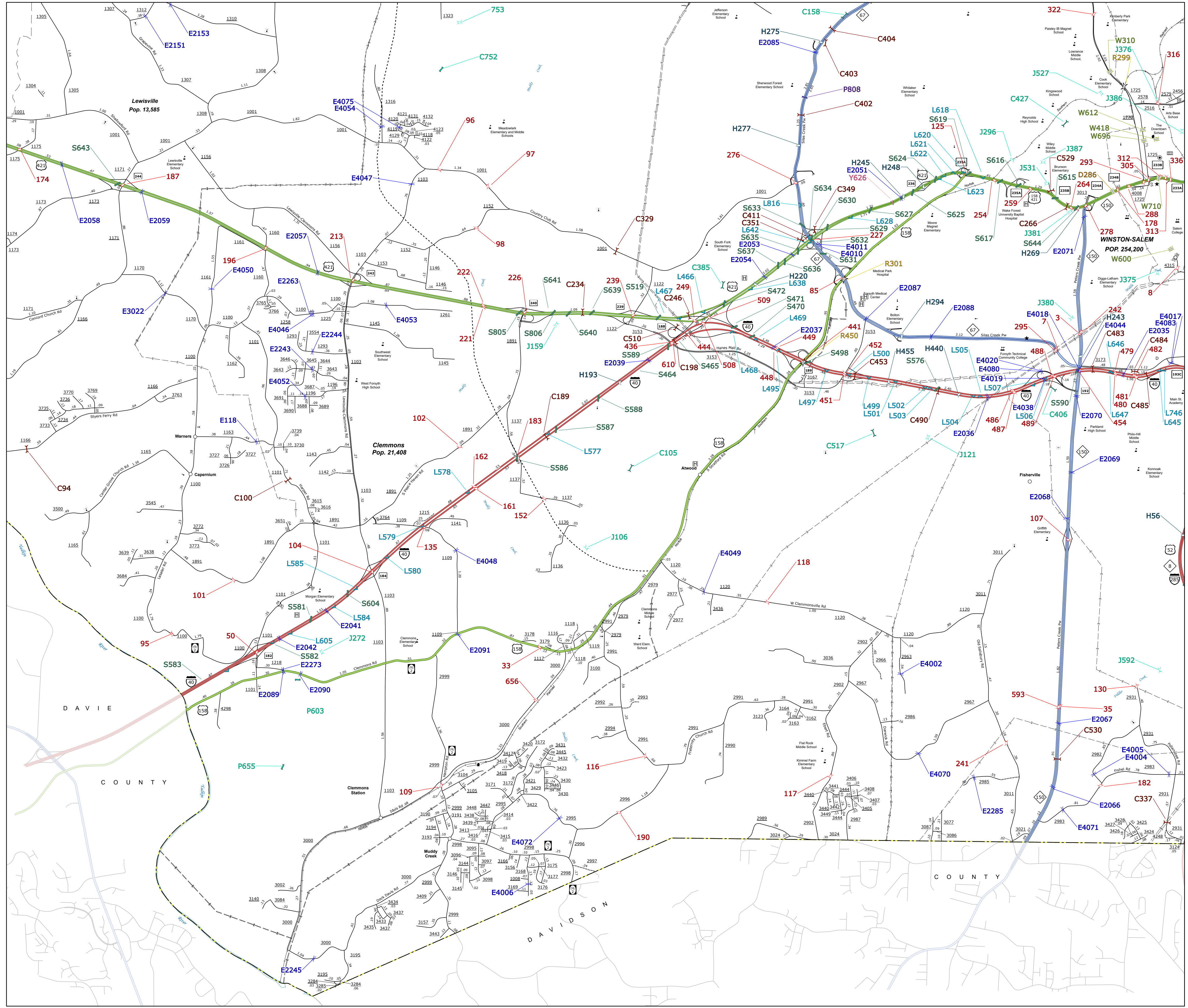
PREPARED BY THE
NORTH CAROLINA DEPARTMENT OF TRANSPORTATION
OPERATIONS PROGRAM MANAGEMENT UNIT - MAPPING SECTION
IN COOPERATION WITH THE
U.S. DEPARTMENT OF TRANSPORTATION
FEDERAL HIGHWAY ADMINISTRATION



NORTH CAROLINA PLANE COORDINATE SYSTEM
LAMBERT CONFORMAL CONIC PROJECTION


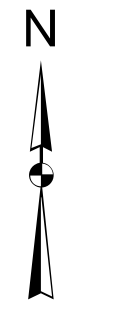
THESE DATA WERE OBTAINED FROM THE NORTH CAROLINA DEPARTMENT OF TRANSPORTATION OPERATIONS PROGRAM MANAGEMENT UNIT - MAPPING SECTION. THE INFORMATION ON THIS MAP WAS LAST UPDATED ON 06/20/2018. FOR FURTHER INFORMATION, VISIT WWW.NCDEPARTMENTOFTRANSPORTATION.COM

COPIES OF THIS MAP ARE AVAILABLE TO THE PUBLIC AT AN ANNUAL COST OF \$10.00 PER COPY. CONTACT THE NORTH CAROLINA DEPARTMENT OF TRANSPORTATION OPERATIONS PROGRAM MANAGEMENT UNIT - MAPPING SECTION AT (919) 875-6464 FOR MORE INFORMATION.



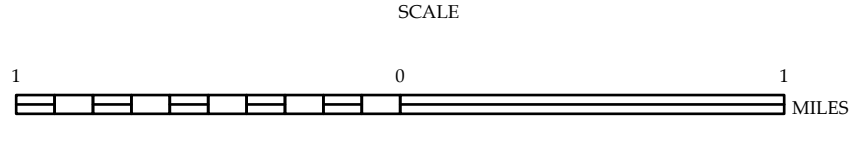
LEGEND

- US NC Divided Hwy Undivided Hwy
- BLUE RIDGE PARKWAY Undivided Hwy
- UNPAVED SURFACED ROAD
- HARD SURFACED ROAD
- NON-SYSTEM ROAD
- PROVISIONALLY DRAWN ROAD
- PROJECTED LOCATION
- INTERSECTION DISTANCE
- INTERSTATE HIGHWAY
- U.S. NUMBERED HIGHWAY
- N.C. NUMBERED HIGHWAY
- U.S. NUMBERED BI-CYCLE ROUTE
- N.C. NUMBERED BI-CYCLE ROUTE
- INTERSTATE INTERCHANGE NUMBER
- SECONDARY ROAD NUMBER
- RAILROAD LINE
- RAILROAD STATION
- STATE LINE
- COUNTY LINE
- SUBMITTED URBAN BOUNDARIES
- CITY LIMITS
- FERRY ROUTE AND RAMP
- NARROW CREEK OR STREAM
- WIDE RIVER OR CREEK
- RESERVOIR, POND OR LAKE W/ ISLAND
- DAM OR DAM WITH LOCK
- RAILROAD
- SWAMP
- COMBUNITY
- COUNTY SEAT
- SCHOOL
- COLLEGE OR UNIVERSITY
- HOSPITAL
- COURT HOUSE
- CHURCH
- CHURCH WITH CEMETERY
- CEMETERY
- PATROL STATION
- CORRECTIONS OR PENAL INSTITUTION
- QUARRY
- MINE OR PIT
- HIGHWAY GARAGE OR MAINT. YARD
- HIGHWAY DIO. OR REST. OFFICE
- MILITARY POST
- WEIR STATION
- FABRIK/WORKS
- INDUSTRIAL SITE
- HISTORICAL SITE
- POST OFFICE
- STATE FOREST
- LIGHTHOUSE
- MOUNTAIN GAP
- OVERLOOK
- MOUNTAIN SUMMIT
- REST AREA
- VISITOR CENTER AREA
- WEAVER CENTER AREA
- AIRPORT
- MILITARY AIRPORT
- NATIONAL STATE FOREST BOUNDARY
- WILDLIFE REFUGE
- NATIONAL STATE PARK BOUNDARY
- GAME LANDS BOUNDARY
- MILITARY RESERVATION BOUNDARY
- INDIAN RESERVATION BOUNDARY



FORSYTH COUNTY NORTH CAROLINA BRIDGE LOCATION MAP

PREPARED BY THE NORTH CAROLINA DEPARTMENT OF TRANSPORTATION OPERATIONS PROGRAM MANAGEMENT UNIT - MAPPING SECTION IN COOPERATION WITH THE U.S. DEPARTMENT OF TRANSPORTATION FEDERAL HIGHWAY ADMINISTRATION



NORTH CAROLINA PLANE COORDINATE SYSTEM LAMBERT CONFORMAL CONIC PROJECTION

