



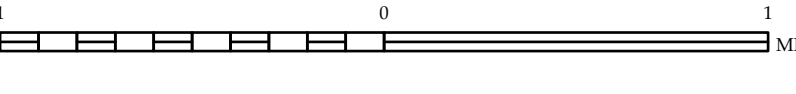
- LEGEND**
- Interstate US
 - US Numbered Highway
 - NC Numbered Highway
 - Blue Ridge Parkway
 - Unimproved Surface Road
 - Roadway Bridge
 - Non-System Road
 - Proposed/Underway Road
 - Projected Location
 - Interstate Highway
 - US Numbered Highway
 - NC Numbered Highway
 - US Numbered Bicycle Route
 - NC Numbered Bicycle Route
 - Interstate Interchange Number
 - Secondary Road Number
 - Utility Lines
 - Railroad Line
 - State Line
 - County Line
 - Smoothed Urban Boundaries
 - City Limits
 - Ferry Route and Ramp
 - Narrow Creek or Stream
 - Wide River or Creek
 - Reservoir, Pond, or Lake with Island
 - Dam or Dam with Lock
 - Wetland
 - Swamp
 - Community
 - County Seat
 - School
 - College or University
 - Hospital
 - Court/Guard Station
 - Church
 - Cemetery
 - Cemetery with Cemetery
 - Cemetery
 - Police Station
 - Correctional or Penal Institution
 - Quarry
 - Mine or Pit
 - Highway Garage or Maint. Yard
 - Highway Div. or Dist. Office
 - Military Post
 - Weigh Station
 - Fairgrounds
 - Historical Site
 - Point of Interest
 - Post Office
 - State Forest
 - Interstate
 - Mountain Summit
 - Mountain Gap
 - Overlook
 - Rest Area
 - Visitor Ctr. Rest Area
 - Wellhead Ctr. Rest Area
 - Airport
 - Military Airport
 - National State Forest Boundary
 - Wildlife Refuge
 - National State Park Boundary
 - Game Lands Boundary
 - Military Reservation Boundary
 - Indian Reservation Boundary
 - Bridge
 - City Bridge
 - City Sign
 - City Culvert
 - NC Culvert
 - Non-System Bridge
 - Pedestrian Bridge
 - Ferry Ramp
 - Non-System Mast by Medot
 - Cantilever Sign
 - Federal Bridge
 - Non-System Structure
 - Medot Overpass Structure
 - Pavement on Pile
 - City Pier
 - Pile
 - Railroad Bridge
 - Overhead Sign
 - Tunnel
 - Pedestrian Underpass
 - Vehicular Underpass
 - Pedestrian Walkway
 - Table Sign

EDGECOMBE COUNTY
NORTH CAROLINA
BRIDGE LOCATION MAP

PREPARED BY THE
 NORTH CAROLINA DEPARTMENT OF TRANSPORTATION
 OPERATIONS PROGRAM MANAGEMENT UNIT - MAPPING SECTION
 IN COOPERATION WITH THE
 U.S. DEPARTMENT OF TRANSPORTATION
 FEDERAL HIGHWAY ADMINISTRATION

SCALE



NORTH CAROLINA PLANE COORDINATE SYSTEM
 LAMBERT CONFORMAL CONIC PROJECTION

THIS MAP IS THE PROPERTY OF THE NORTH CAROLINA DEPARTMENT OF TRANSPORTATION. IT IS TO BE USED ONLY FOR THE PURPOSES FOR WHICH IT WAS DESIGNED. THE USER ASSUMES ALL LIABILITY FOR ANY DAMAGE OR INJURY RESULTING FROM THE USE OF THIS MAP. THE INFORMATION ON THIS MAP WAS CURRENT AS OF SEPTEMBER 2024. FOR DIGITAL COPIES OF THIS MAP OR ADDITIONAL MAP PRODUCTS, VISIT www.ncdot.gov.