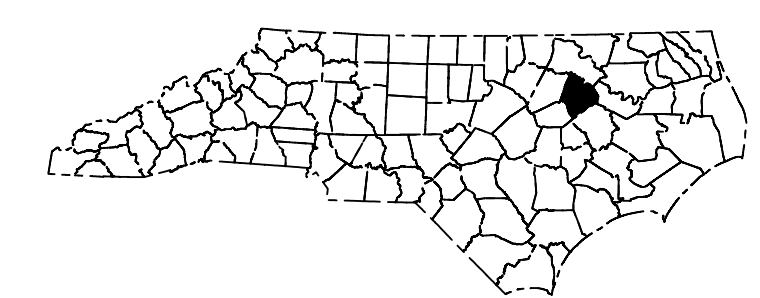
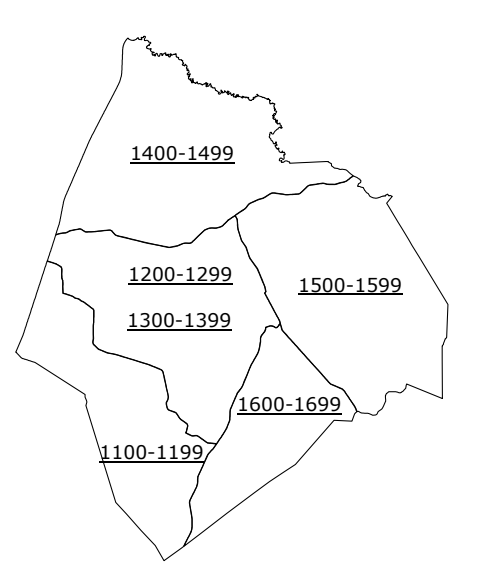
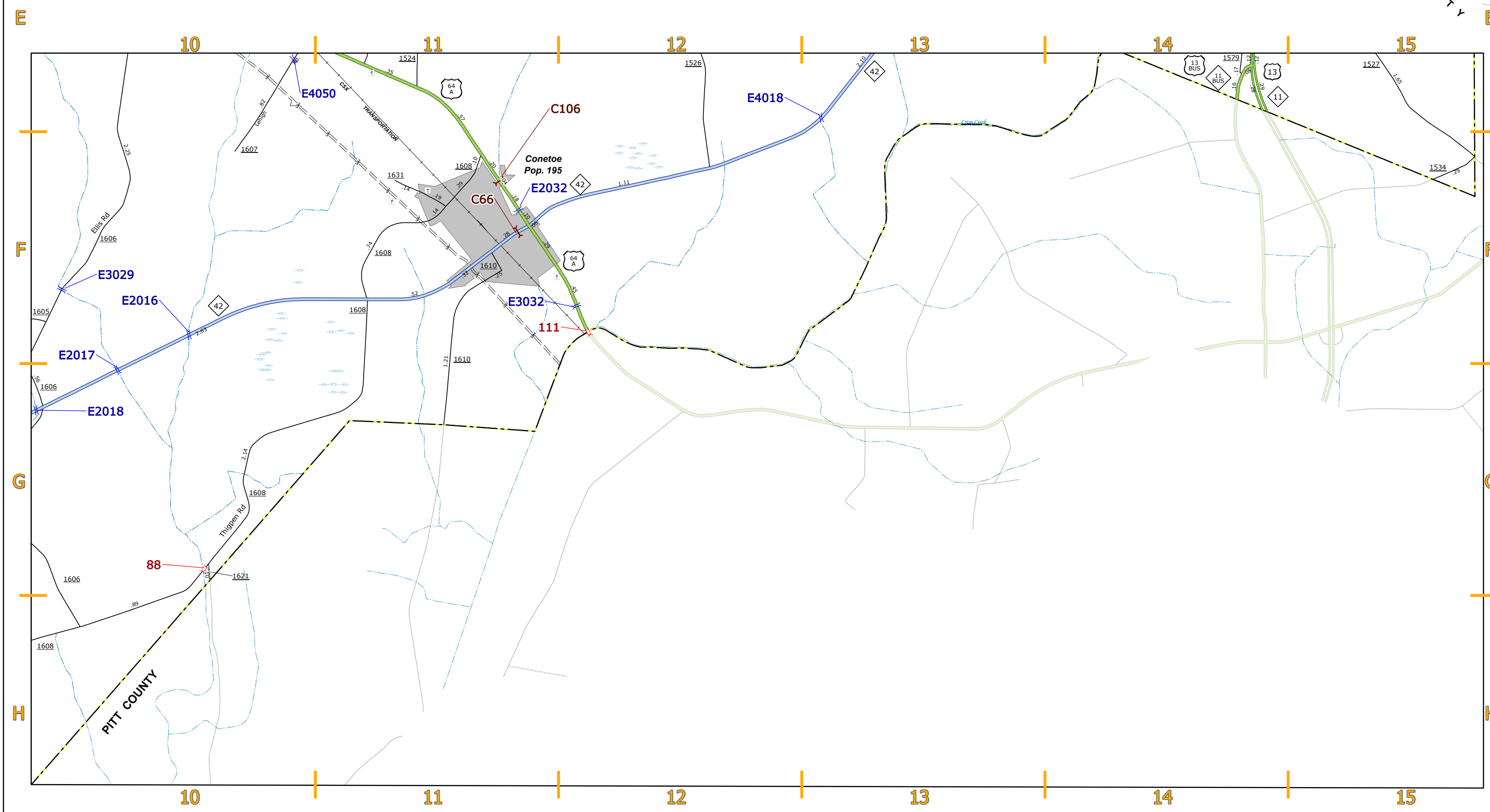


- LEGEND**
- INTERSTATE US NC Divided Hwy
 - UNPAVED SUBSIDIZED ROAD
 - ROADSIDE PARKWAY
 - UNPAVED SUBSIDIZED ROAD
 - NON-SYSTEM ROAD
 - PROPOSED SUBSIDIZED ROAD
 - PROPOSED LOCAL ROAD
 - INTERSECTION
 - INTERSTATE HIGHWAY
 - U.S. NUMBERED HIGHWAY
 - N.C. NUMBERED HIGHWAY
 - U.S. NUMBERED BI-CYCLE ROUTE
 - N.C. NUMBERED BI-CYCLE ROUTE
 - INTERSTATE INTERCHANGE NUMBER
 - SECONDARY ROAD NUMBER
 - UTILITY LINE
 - RAILROAD LINE
 - RAILROAD POSITION
 - RAILROAD POSITION
 - COUNTY LINE
 - SMOOTHED TOWN BOUNDARIES
 - CITY LIMITS
 - FERRY ROUTE AND RAMP
 - NARROW RIVER OR STREAM
 - WIDE RIVER OR CREEK
 - RESERVOIR, POND OR LAKE W/ ISLAND
 - DAM OR DAM WITH LOCK
 - WETLAND
 - SWAMP
 - COMMUNITY
 - COUNTY SEAP
 - SCHOOL
 - COLLEGE OR UNIVERSITY
 - HOSPITAL
 - COAST GUARD STATION
 - CHURCH
 - CHURCH WITH CEMETERY
 - CEMETERY
 - FIRE STATION
 - CORRECTIONAL INSTITUTION
 - QUARRY
 - MINI OR PIT
 - HIGHWAY GARAGE OR MAINT. YARD
 - MILITARY POST
 - WELSH STATION
 - FARMHOUSE
 - HISTORICAL SITE
 - PORT OF INTEREST
 - POST OFFICE
 - STATE FOREST
 - LIGHTHOUSE
 - MOUNTAIN SCENIC
 - MOUNTAIN CAMP
 - OVERLOOK
 - BEST AREA
 - VISITOR CENTER AREA
 - WELCOME CENTER AREA
 - AIRPORT
 - MILITARY AIRPORT
 - NATIONAL STATE FOREST BOUNDARY
 - WILDLIFE REFUGE
 - NATIONAL STATE PARK BOUNDARY
 - GAME LAND BOUNDARY
 - MILITARY RESERVATION BOUNDARY
 - INDIAN RESERVATION BOUNDARY
 - BRIDGE
 - CITY BRIDGE
 - CITY SEEN
 - CITY CULVERT
 - CULVERT
 - DRAW BRIDGE
 - FEDERAL BRIDGE
 - FERRY RAMP
 - NON-SUBSIDIZED
 - NON-SYSTEM MAINT BY NECTOT
 - CASTLE FORT BRN
 - PRIVATE STRUCTURE
 - NIGHT OVERPASS STRUCTURE
 - PAVEMENT ON PILES
 - CITY PIPE
 - PIPE
 - RAILROAD BRIDGE
 - OVERHEAD BRN
 - VEHICULAR UNDERPASS
 - PEDESTRIAN UNDERPASS
 - PEDESTRIAN WALKWAY
 - TURFLE BRN



N

EDGECOMBE COUNTY NORTH CAROLINA BRIDGE LOCATION MAP

PREPARED BY THE
NORTH CAROLINA DEPARTMENT OF TRANSPORTATION
OPERATIONS PROGRAM MANAGEMENT UNIT - MAPPING SECTION
IN COOPERATION WITH THE
U.S. DEPARTMENT OF TRANSPORTATION
FEDERAL HIGHWAY ADMINISTRATION

SCALE

COPIES OF THIS MAP ARE AVAILABLE TO THE PUBLIC AT NOMINAL COST CONTACT US TO ORDER: mappingreport@ncdot.gov
<https://www.ncdot.gov/Information/Reports/Maps/Mapping/Maps.aspx>
 (919) 834-6480

TERMS OF USE: The Mapping Section's goal is to provide the most accurate and current information possible. Map data is compiled from numerous sources with varying dates of publication and map accuracy standards. As a result, the accuracy, currency, and completeness of the data provided will vary. The North Carolina Department of Transportation shall not be held liable for any errors in the map data. This map cannot be construed to be a legal document. The information shown on this map was last updated in September 2024. For digital copies of this map or additional map products, visit <https://www.ncdot.gov/Information/Reports/Maps/Mapping/Maps.aspx>

NORTH CAROLINA PLANE COORDINATE SYSTEM
LAMBERT CONFORMAL CONIC PROJECTION

SHEET 1 OF 5