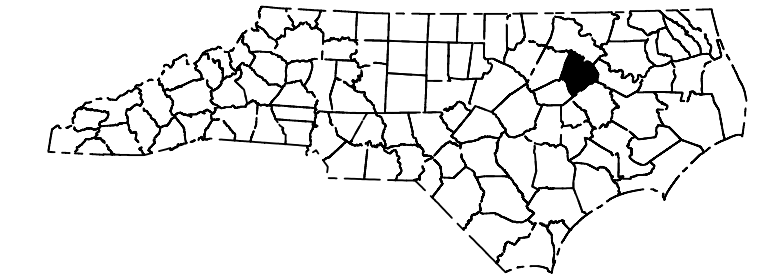
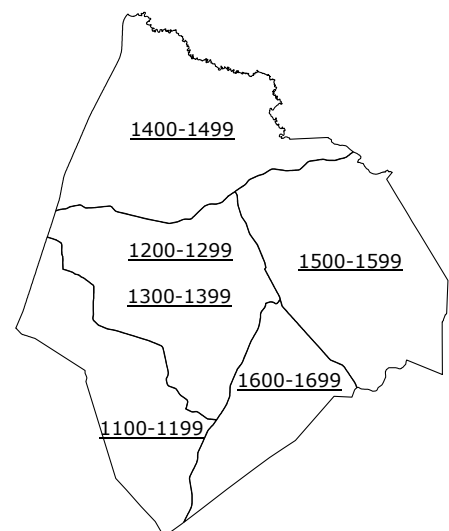
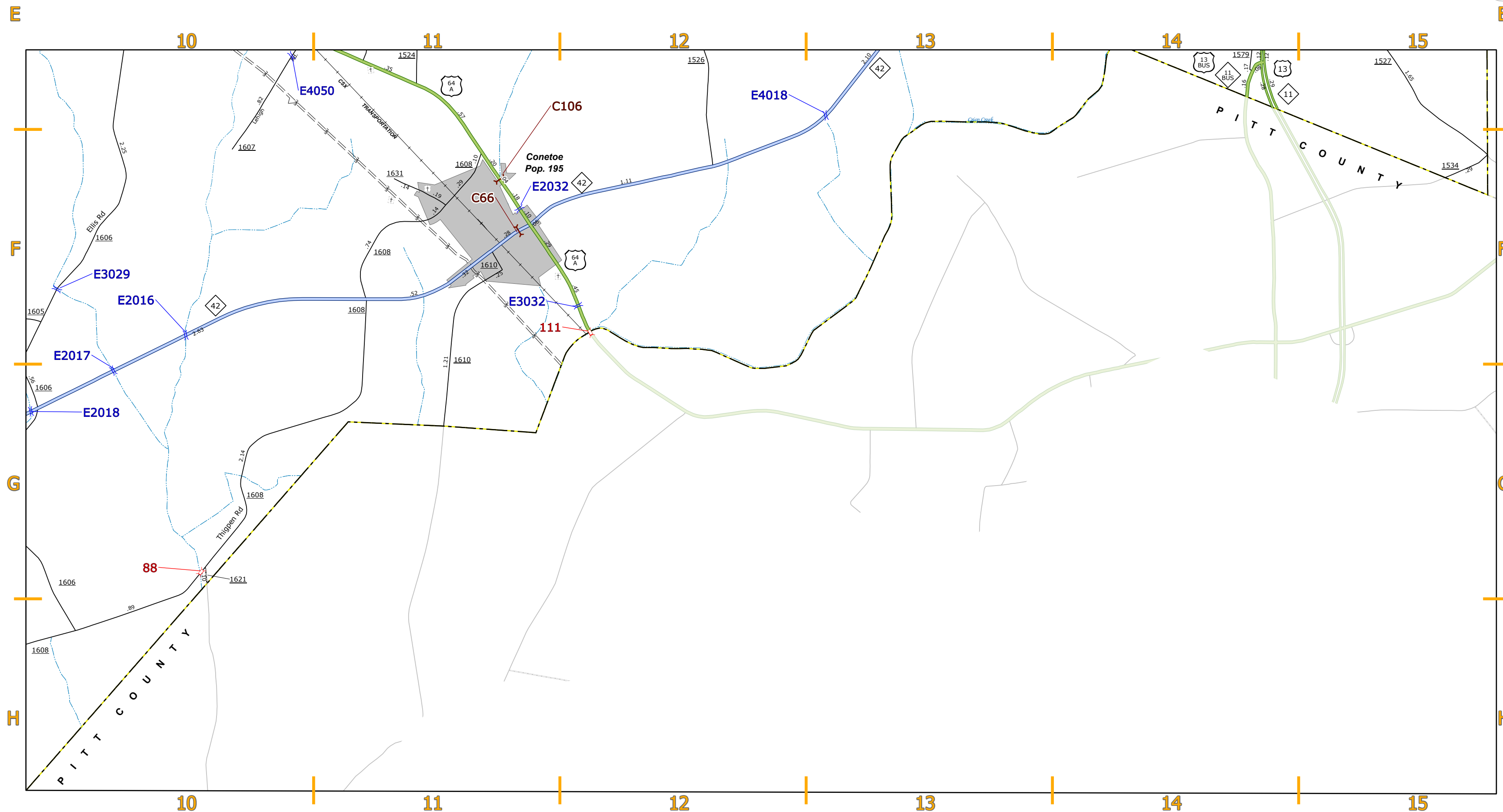


- LEGEND**
- INTERSTATE US NC
 - Divided Hwy
 - Undivided Hwy
 - BLUE RIDGE PARKWAY
 - UNPAVED SUBSIDIZED ROAD
 - ROAD SERVICE ROAD
 - NON-SYSTEM ROAD
 - PROPOSED SUBSIDIZED ROAD
 - PROJECTED ROAD
 - INTERSECTION
 - INTERSTATE HIGHWAY
 - U.S. NUMBERED HIGHWAY
 - N.C. NUMBERED HIGHWAY
 - U.S. NUMBERED BI-CYCLE ROUTE
 - N.C. NUMBERED BI-CYCLE ROUTE
 - INTERSTATE INTERCHANGE NUMBER
 - SECONDARY ROAD NUMBER
 - UTILITY LINES
 - RAILROAD LINE
 - RAILROAD STATION
 - RAIL LINE
 - COUNTY LINE
 - SMOOTHED BOUNDARY
 - CITY LIMITS
 - FERRY ROUTE AND RAMP
 - NARROW RIVER OR STREAM
 - WIDE RIVER OR CREEK
 - RECREATION POND OR LAKE
 - W. ISLAND
 - DAM OR DAM WITH LOCK
 - WATERFALL
 - SWAMP
 - COMMUNITY
 - COUNTY SEAP
 - SCHOOL
 - COLLEGE OR UNIVERSITY
 - HOSPITAL
 - COAST GUARD STATION
 - CHURCH
 - CHURCH WITH CEMETERY
 - CEMETERY
 - FIRE STATION
 - CORRECTION OR PENAL INSTITUTION
 - QUARRY
 - MINE OR PIT
 - HIGHWAY GARAGE OR MAINT. YARD
 - HIGHWAY DIV. OR DIST. OFFICE
 - MILITARY POST
 - WEIGH STATION
 - FARMHOUSE
 - HISTORICAL SITE
 - POINTS OF INTEREST
 - POST OFFICE
 - STATE FOREST
 - LIGHTHOUSE
 - MOUNTAIN SCENIC
 - MOUNTAIN CAMP
 - OVERLOOK
 - BEST AREA
 - VISITOR CENTER AREA
 - WELCOME CENTER AREA
 - AIRPORT
 - MILITARY AIRPORT
 - NATIONAL STATE FOREST BOUNDARY
 - WILDLIFE REFUGE
 - NATIONAL STATE PARK BOUNDARY
 - GAME LANDS BOUNDARY
 - MILITARY RESERVATION BOUNDARY
 - INDIAN RESERVATION BOUNDARY
 - BRIDGE
 - CITY BRIDGE
 - CITY SEEN
 - CITY CULVERT
 - CULVERT
 - DRAW BRIDGE
 - FEDERAL BRIDGE
 - NON-FEDERAL BRIDGE
 - FERRY RAMP
 - FEDERAL BRIDGE
 - NON-SYSTEM MAINT BY NCKOT
 - CANTILEVER BRIDGE
 - PRIVATE STRUCTURE
 - SCOT OVERPASS STRUCTURE
 - PAYMENT ON FILE
 - CITY PIPE
 - PIPE
 - RAILROAD BRIDGE
 - OVERHEAD BRIDGE
 - FEDERAL UNDERPASS
 - VEHICULAR UNDERPASS
 - FEDERAL WALKWAY
 - TRIPLE BRIDGE



**EDGECOMBE COUNTY
NORTH CAROLINA
BRIDGE LOCATION MAP**

PREPARED BY THE
NORTH CAROLINA DEPARTMENT OF TRANSPORTATION
OPERATIONS PROGRAM MANAGEMENT UNIT - MAPPING SECTION
IN COOPERATION WITH THE
U.S. DEPARTMENT OF TRANSPORTATION
FEDERAL HIGHWAY ADMINISTRATION

SCALE
0 1 2 3 4
MILES

0 1 2
MILES

COPIES OF THIS MAP ARE AVAILABLE TO THE PUBLIC AT NOMINAL COST CONTACT US TO ORDER: maps@ncdot.gov (919) 834-8480

TERMS OF USE: The Mapping Section's goal is to provide the most accurate and current information possible. Map data is compiled from numerous sources with varying dates of publication and map accuracy standards. As a result, the accuracy, currency, and completeness of the data provided will vary. The North Carolina Department of Transportation shall not be held liable for any errors in the map data. This map cannot be construed to be a legal document. The information shown on this map was last updated in June 2024. For digital copies of this map or additional map products, visit https://connect.ncdot.gov/resources/State_Maps.aspx

