

DARE COUNTY
NORTH CAROLINA
BRIDGE LOCATION MAP

PREPARED BY THE
NORTH CAROLINA DEPARTMENT OF TRANSPORTATION
OPERATIONS PROGRAM MANAGEMENT UNIT - MAPPING SECTION
IN COOPERATION WITH THE
U.S. DEPARTMENT OF TRANSPORTATION
FEDERAL HIGHWAY ADMINISTRATION

SCALE
1 0 1 2 3 4
MILES

NORTH CAROLINA PLANE COORDINATE SYSTEM
LAMBERT CONFORMAL CONIC PROJECTION

COPIES OF THIS MAP ARE AVAILABLE TO THE
PUBLIC AT NOMINAL COST. CONTACT US TO ORDER:
maps@dot.state.nc.us
(919) 834-5485

TERMS OF USE: The Mapping Section's goal is to provide the most accurate and current information possible. Map data is compiled from
numerous sources with varying dates of publication and map accuracy standards. As a result, the accuracy, currency, and completeness of
the data provided will vary. The North Carolina Department of Transportation shall not be held liable for any errors in the map data. This
map cannot be construed to be a legal document. The information shown on this map was last updated in June 2025.
For digital copies of this map or additional map products, visit <https://connect.ncdot.gov/resources/State-Mapping>

H

H



Sheet Key

- LEGEND**

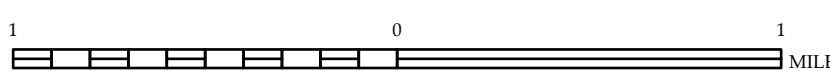
 - INTERSTATE**
 - US (Red line with shield)
 - NC (Green line with shield)
 - Divided Hwy (Blue line with double white lines)
 - Undivided Hwy (Blue line with single white line)
 - ROADS**
 - BLUE RIDGE PARKWAY
 - UNPAVED WHEELED ROAD
 - HARD SURFACED ROAD
 - NON-SYSTEM ROAD
 - UNPAVED WHEELED DRAIN ROAD
 - PROPOSED LOCATION
 - INTERSECTION DISTANCE
 - INTERSTATE HIGHWAY**
 - U.S. NUMBERED HIGHWAY
 - N.C. NUMBERED HIGHWAY
 - U.S. NUMBERED BI-CYCLE ROUTE
 - N.C. NUMBERED BI-CYCLE ROUTE
 - INTERSTATE INTERCHANGE NUMBER
 - CONCOMBY ROAD NUMBER
 - UTILITY LINES**
 - RAILROAD LINE
 - RAILROAD LOCATION
 - INSET AREA
 - STATE LINE
 - GUNNY LINE
 - SMOOTHED URBAN BOUNDARIES
 - CITY LIMITS
 - FERRY ROUTE AND RAMP**
 - NARROW CREEK OR STREAM
 - WIDE RIVER OR CREEK
 - RESERVOIR, POND OR LAKE W/ ISLAND
 - DAMOR DAM WITH LOCK
 - WATERFALL
 - SWAMP
 - COMMUNITY**
 - COUNTY SEAT
 - SCHOOL
 - COLLEGE OR UNIVERSITY
 - HOSPITAL
 - COAST GUARD STATION
 - CHURCH
 - CHURCH WITH CEMETERY
 - CEMETERY
 - PATROL STATION
 - CORRECTION OR PENAL INSTITUTION
 - QUARRY
 - MINE OR PIT
 - CORRECTION GARAGE OR MAINT. YARD
 - D HIGHWAY DIV. OR DIST. OFFICE
 - MILITARY POST
 - WILDERNESS STATION
 - FAIRGROUNDS
 - HISTORICAL SITE
 - POINTS OF INTEREST
 - POST OFFICE
 - STATE FOREST
 - LIGHTHOUSE
 - MOUNTAIN SUMMIT
 - MOUNTAIN GAP
 - OVERLOOK
 - REST AREA
 - VISITOR CENTER AREA
 - WELCOM. CTR. REST AREA
 - AIRPORT
 - MILITARY AIRPORT
 - NATIONAL / STATE FOREST BOUNDARY**
 - NATIONAL / STATE FOREST BOUNDARY
 - WILDLIFE REFUGE**
 - WILDLIFE REFUGE
 - NATIONAL / STATE PARK BOUNDARY**
 - NATIONAL / STATE PARK BOUNDARY
 - GAME LANDS BOUNDARY**
 - GAME LANDS BOUNDARY
 - MILITARY RESERVATION BOUNDARY**
 - MILITARY RESERVATION BOUNDARY
 - INDIAN RESERVATION BOUNDARY**
 - INDIAN RESERVATION BOUNDARY



DARE COUNTY NORTH CAROLINA BRIDGE LOCATION MAP

PREPARED BY THE
NORTH CAROLINA DEPARTMENT OF TRANSPORTATION
OPERATIONS PROGRAM MANAGEMENT UNIT - MAPPING SECTION
IN COOPERATION WITH THE
U.S. DEPARTMENT OF TRANSPORTATION
FEDERAL HIGHWAY ADMINISTRATION

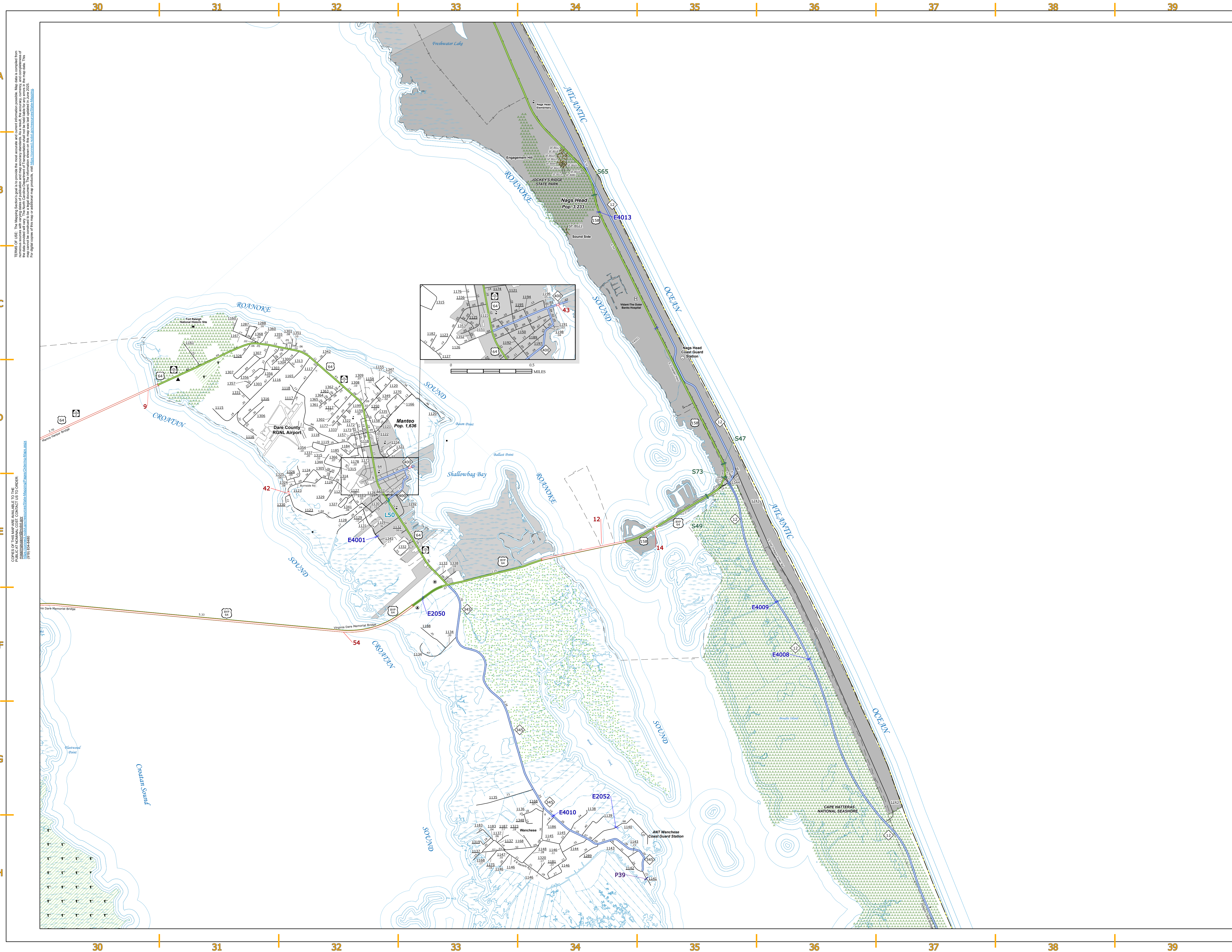
SCALE



NORTH CAROLINA PLANE COORDINATE SYSTEM
LAMBERT CONFORMAL CONIC PROJECTION

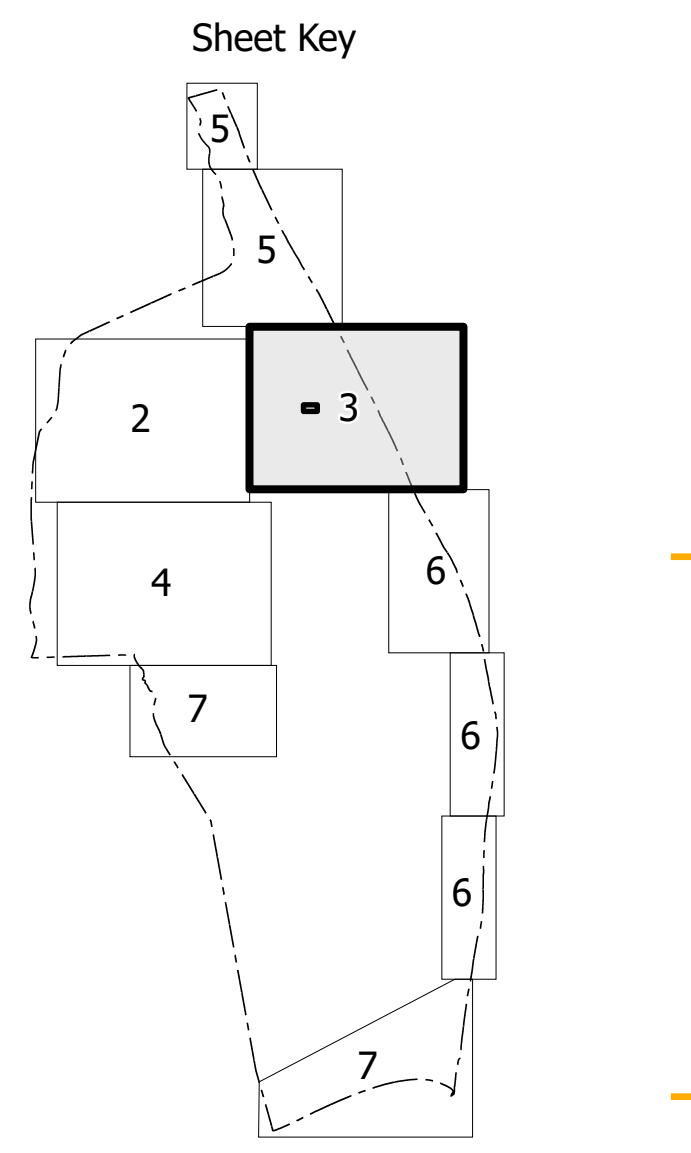
SHEET 1 of 7

DIVISION 1 DISTRICT 1 DARE COUNTY NORTH CAROLINA FIPS 055



TERMS OF USE: The Mapping Section's goal is to provide the most accurate and current information possible. Map data is compiled from numerous sources with varying dates of publication and some accuracy standards. As a result, the accuracy, currency, and completeness of this information cannot be guaranteed. This information is provided as a general guide only. The information shown on this map was last updated in June 2025. For digital copies of this map in different map products, visit <https://www.ncdot.gov/transportation/mapping/Products/Pages/MapProducts.aspx>.

COPIES OF THIS MAP ARE AVAILABLE TO THE PUBLIC. FOR MORE INFORMATION, CONTACT US AT: Mapping@ncdot.gov OR CALL 1-800-368-3343. <https://www.ncdot.gov/transportation/mapping/Products/Pages/MapProducts.aspx>



LEGEND

INTERSTATE	US	NC
Divided Hwy	Divided Hwy	Divided Hwy
Undivided Hwy	Undivided Hwy	Undivided Hwy
BLVD	BLVD	BLVD
UNPAVED SURFACED ROAD	UNPAVED SURFACED ROAD	UNPAVED SURFACED ROAD
HARD SURFACED ROAD	HARD SURFACED ROAD	HARD SURFACED ROAD
PROPOSED/PLANNED ROAD	PROPOSED/PLANNED ROAD	PROPOSED/PLANNED ROAD
PROJECTED LOCATION	PROJECTED LOCATION	PROJECTED LOCATION
INTERSECTION DISTANCE	INTERSECTION DISTANCE	INTERSECTION DISTANCE
INTERSTATE HIGHWAY	U.S. NUMBERED HIGHWAY	U.S. NUMBERED HIGHWAY
N.C. NUMBERED HIGHWAY	N.C. NUMBERED HIGHWAY	N.C. NUMBERED HIGHWAY
U.S. NUMBERED BI-CYCLE ROUTE	U.S. NUMBERED BI-CYCLE ROUTE	U.S. NUMBERED BI-CYCLE ROUTE
N.C. NUMBERED BI-CYCLE ROUTE	N.C. NUMBERED BI-CYCLE ROUTE	N.C. NUMBERED BI-CYCLE ROUTE
INTERSTATE INTERCHANGE NUMBER	INTERSTATE INTERCHANGE NUMBER	INTERSTATE INTERCHANGE NUMBER
SECONDARY ROAD NUMBER	SECONDARY ROAD NUMBER	SECONDARY ROAD NUMBER
UTILITY LINES	UTILITY LINES	UTILITY LINES
RAILROAD LINE	RAILROAD LINE	RAILROAD LINE
RAILROAD STATION	RAILROAD STATION	RAILROAD STATION
INSIT AREA	INSIT AREA	INSIT AREA
STATE LINE	STATE LINE	STATE LINE
COUNTY LINE	COUNTY LINE	COUNTY LINE
SMOOTHED URBAN BOUNDARIES	SMOOTHED URBAN BOUNDARIES	SMOOTHED URBAN BOUNDARIES
CITY LIMITS	CITY LIMITS	CITY LIMITS
FERRY ROUTE AND RAMP	FERRY ROUTE AND RAMP	FERRY ROUTE AND RAMP
NARROW CREEK OR STREAM	NARROW CREEK OR STREAM	NARROW CREEK OR STREAM
WIDE RIVER OR CREEK	WIDE RIVER OR CREEK	WIDE RIVER OR CREEK
RESERVOIR, POND OR LAKE W/ ISLAND	RESERVOIR, POND OR LAKE W/ ISLAND	RESERVOIR, POND OR LAKE W/ ISLAND
DAM OR DAM WITH LOCK	DAM OR DAM WITH LOCK	DAM OR DAM WITH LOCK
WATERFALL	WATERFALL	WATERFALL
SWAMP	SWAMP	SWAMP
COMMUNITY	COMMUNITY	COMMUNITY
COUNTY SEAT	COUNTY SEAT	COUNTY SEAT
SCHOOL	SCHOOL	SCHOOL
COLLEGE OR UNIVERSITY	COLLEGE OR UNIVERSITY	COLLEGE OR UNIVERSITY
HOSPITAL	HOSPITAL	HOSPITAL
COAST GUARD STATION	COAST GUARD STATION	COAST GUARD STATION
CHURCH	CHURCH	CHURCH
CHURCH WITH CEMETERY	CHURCH WITH CEMETERY	CHURCH WITH CEMETERY
CEMETERY	CEMETERY	CEMETERY
PARK STATION	PARK STATION	PARK STATION
CORRECTION OR PENAL INSTITUTION	CORRECTION OR PENAL INSTITUTION	CORRECTION OR PENAL INSTITUTION
QUARRY	QUARRY	QUARRY
MINE OR PIT	MINE OR PIT	MINE OR PIT
HIGHWAY GARAGE OR MAINT. YARD	HIGHWAY GARAGE OR MAINT. YARD	HIGHWAY GARAGE OR MAINT. YARD
HIGHWAY DIV. OR DIST. OFFICE	HIGHWAY DIV. OR DIST. OFFICE	HIGHWAY DIV. OR DIST. OFFICE
MILITARY POST	MILITARY POST	MILITARY POST
WEIGH STATION	WEIGH STATION	WEIGH STATION
FARMS	FARMS	FARMS
HISTORICAL SITE	HISTORICAL SITE	HISTORICAL SITE
POINTS OF INTEREST	POINTS OF INTEREST	POINTS OF INTEREST
POST OFFICE	POST OFFICE	POST OFFICE
STATE FOREST	STATE FOREST	STATE FOREST
LIGHTHOUSE	LIGHTHOUSE	LIGHTHOUSE
MOUNTAIN SUMMIT	MOUNTAIN SUMMIT	MOUNTAIN SUMMIT
OVERLOOK	OVERLOOK	OVERLOOK
REST AREA	REST AREA	REST AREA
VISITOR CENTER AREA	VISITOR CENTER AREA	VISITOR CENTER AREA
WELCOME CENTER AREA	WELCOME CENTER AREA	WELCOME CENTER AREA
AIRPORT	AIRPORT	AIRPORT
MILITARY AIRPORT	MILITARY AIRPORT	MILITARY AIRPORT
NATIONAL / STATE FOREST BOUNDARY	NATIONAL / STATE FOREST BOUNDARY	NATIONAL / STATE FOREST BOUNDARY
WILDLIFE REFUGE	WILDLIFE REFUGE	WILDLIFE REFUGE
NATIONAL / STATE PARK BOUNDARY	NATIONAL / STATE PARK BOUNDARY	NATIONAL / STATE PARK BOUNDARY
GAME LANDS BOUNDARY	GAME LANDS BOUNDARY	GAME LANDS BOUNDARY
MILITARY RESERVATION BOUNDARY	MILITARY RESERVATION BOUNDARY	MILITARY RESERVATION BOUNDARY
INDIAN RESERVATION BOUNDARY	INDIAN RESERVATION BOUNDARY	INDIAN RESERVATION BOUNDARY

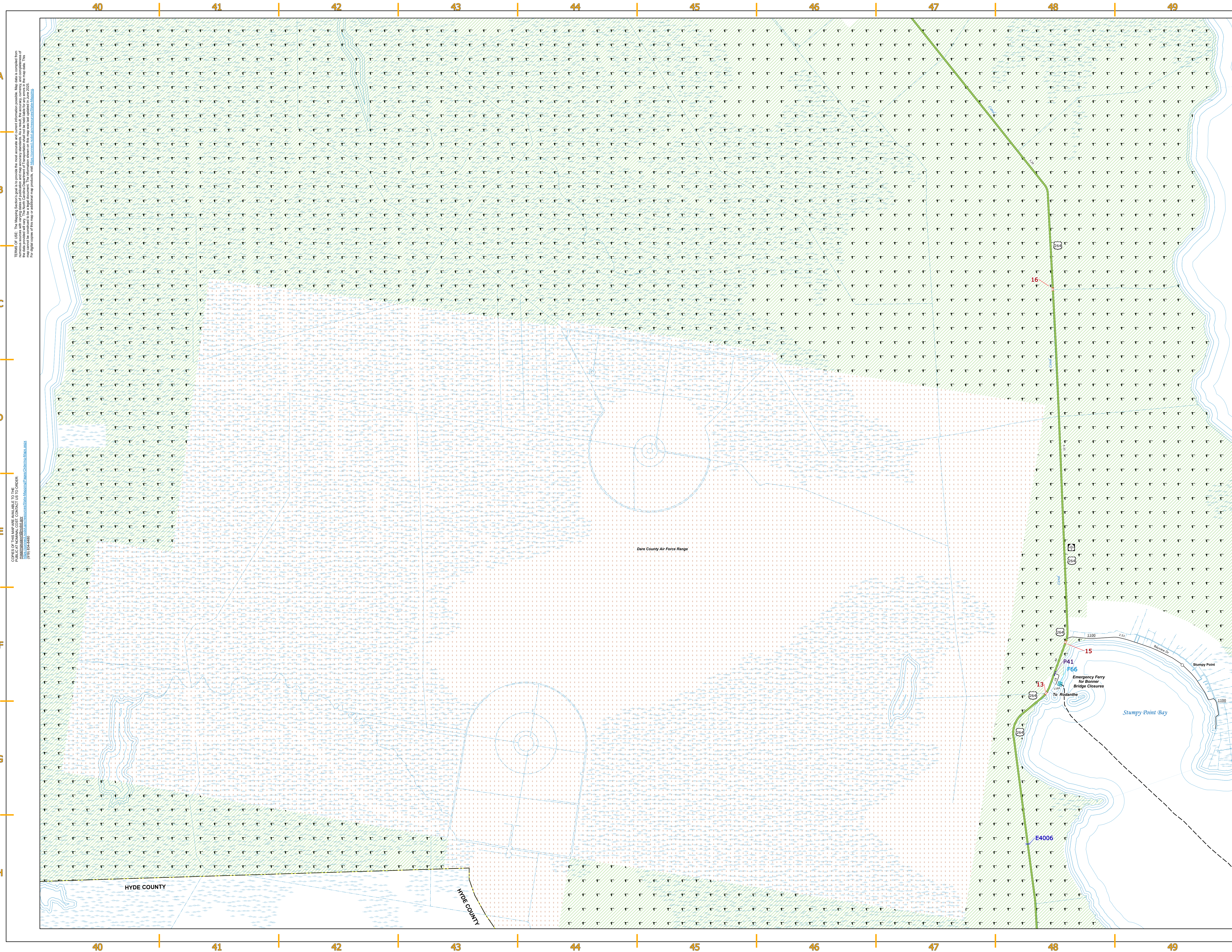
SCALE

1 0 1 MILES

NORTH CAROLINA PLANE COORDINATE SYSTEM
LAMBERT CONFORMAL CONIC PROJECTION

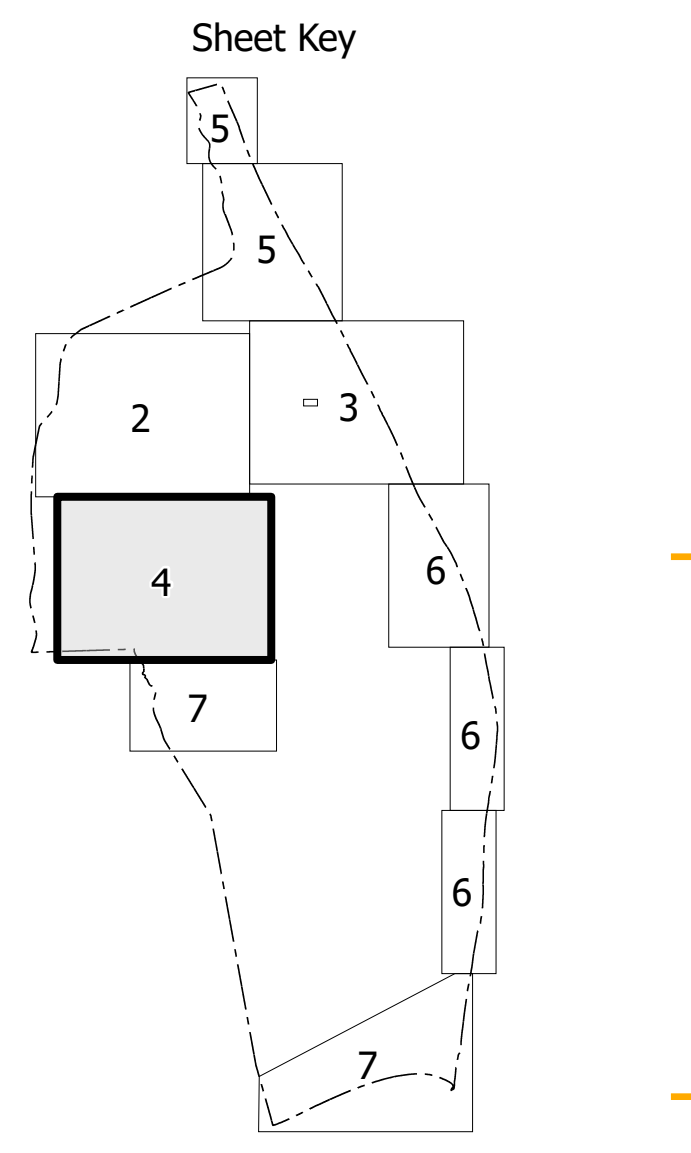
SHEET 3 of 7

DIVISION 1 DISTRICT 1 DARE COUNTY NORTH CAROLINA FIPS 055



TERMS OF USE: The Mapping Section's goal is to provide the most accurate and current information possible. Map data is compiled from numerous sources with varying degrees of accuracy and timeliness. As a result, the accuracy, currency, and completeness of the information shown on this map cannot be guaranteed. The information shown on this map was last updated in June 2025. For digital copies of this map or additional map products, visit <https://www.ncdot.gov/transportation/operations/program-management/unit-mapping-section/>.

COPIES OF THIS MAP ARE AVAILABLE TO THE PUBLIC AT NO CHARGE. CONTACT US TO ORDER: MappingSection@ncdot.gov OR (919) 844-4480.



- ### LEGEND
- | | | | | |
|--------------------------------|---------------------------------|------------------------------|-----------------------------------|-------------------------------|
| INTERSTATE | US | NC | Divided Hwy | Undivided Hwy |
| Blue Ridge Parkway | Unimproved Surface Road | Hard Surface Road | Non-System Road | Provisionally Drawn Road |
| Point of Location | Intersection Distance | Interstate Highway | U.S. Numbered Highway | U.S. Numbered Bicycle Route |
| Interstate Interchange Number | Secondary Road Number | Utility Lines | Railroad Line | Railroad Station |
| Inset Area | State Line | County Line | Smoothed Urban Boundaries | City Limits |
| Ferry Route and Ramp | Narrow Creek or Stream | Wide River or Creek | Reservoir, Pond or Lake w/ Island | Dam or Dam with Lock |
| Waterfall | Swamp | Community | County Seat | College or University |
| Hospital | Coast Guard Station | Church | Church with Cemetery | Cemetery |
| Police Station | Correction or Penal Institution | Quarry | Mine or Pit | Highway Garage or Maint. Yard |
| Highway Box or Rest Office | Military Post | Weigh Station | Garage/Shop | Historical Site |
| Points of Interest | State Forest | Lighthouse | Mountain Summit | Mountain Gap |
| Overlook | Visitor Ctr/Rest Area | Welcome Ctr/Rest Area | Airport | Military Airport |
| National/State Forest Boundary | Wildlife Refuge | National/State Park Boundary | Game Lands Boundary | Military Reservation Boundary |
| Indian Reservation Boundary | | | | |

DARE COUNTY
NORTH CAROLINA
BRIDGE LOCATION MAP

PREPARED BY THE
NORTH CAROLINA DEPARTMENT OF TRANSPORTATION
OPERATIONS PROGRAM MANAGEMENT UNIT - MAPPING SECTION
IN COOPERATION WITH THE
U.S. DEPARTMENT OF TRANSPORTATION
FEDERAL HIGHWAY ADMINISTRATION


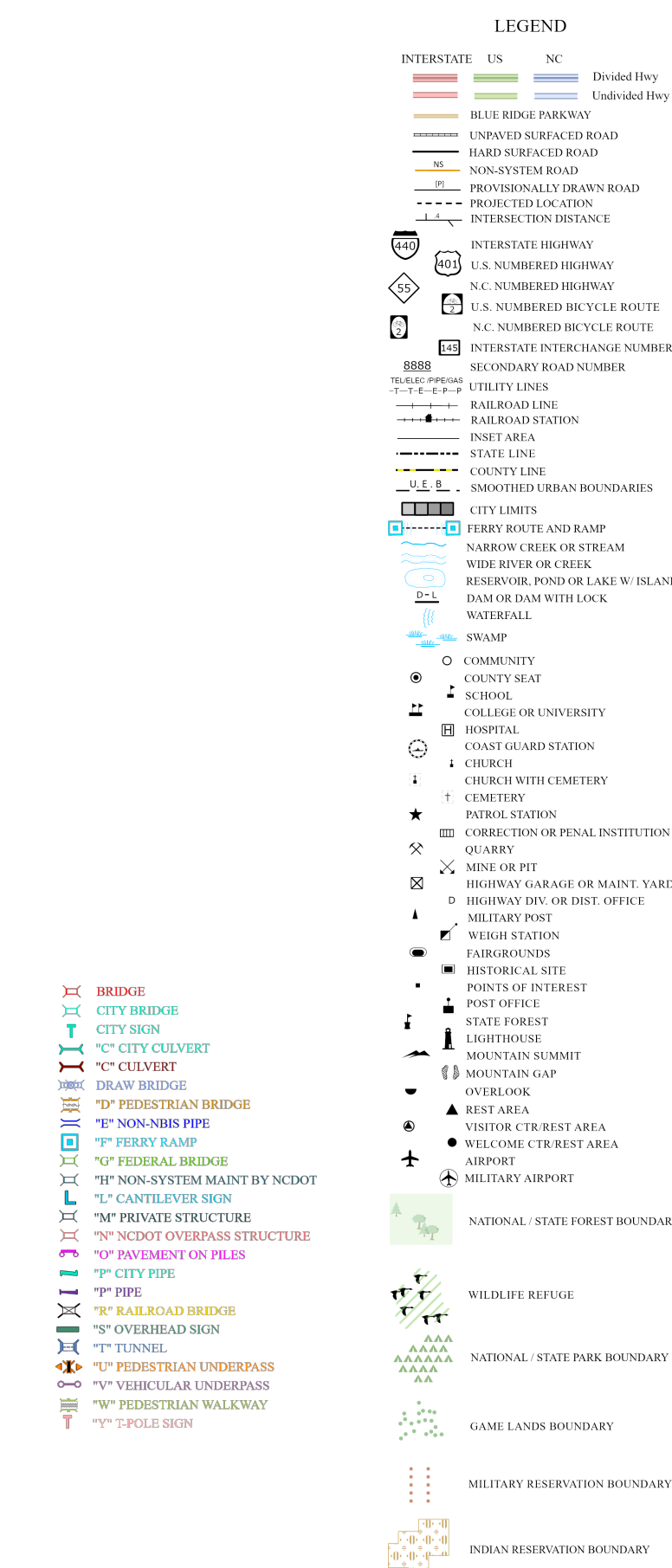
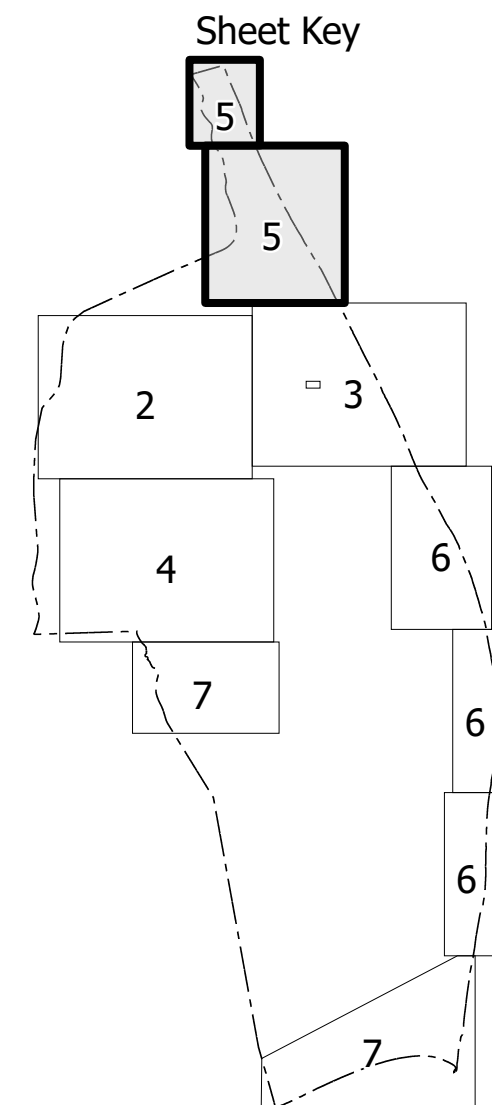
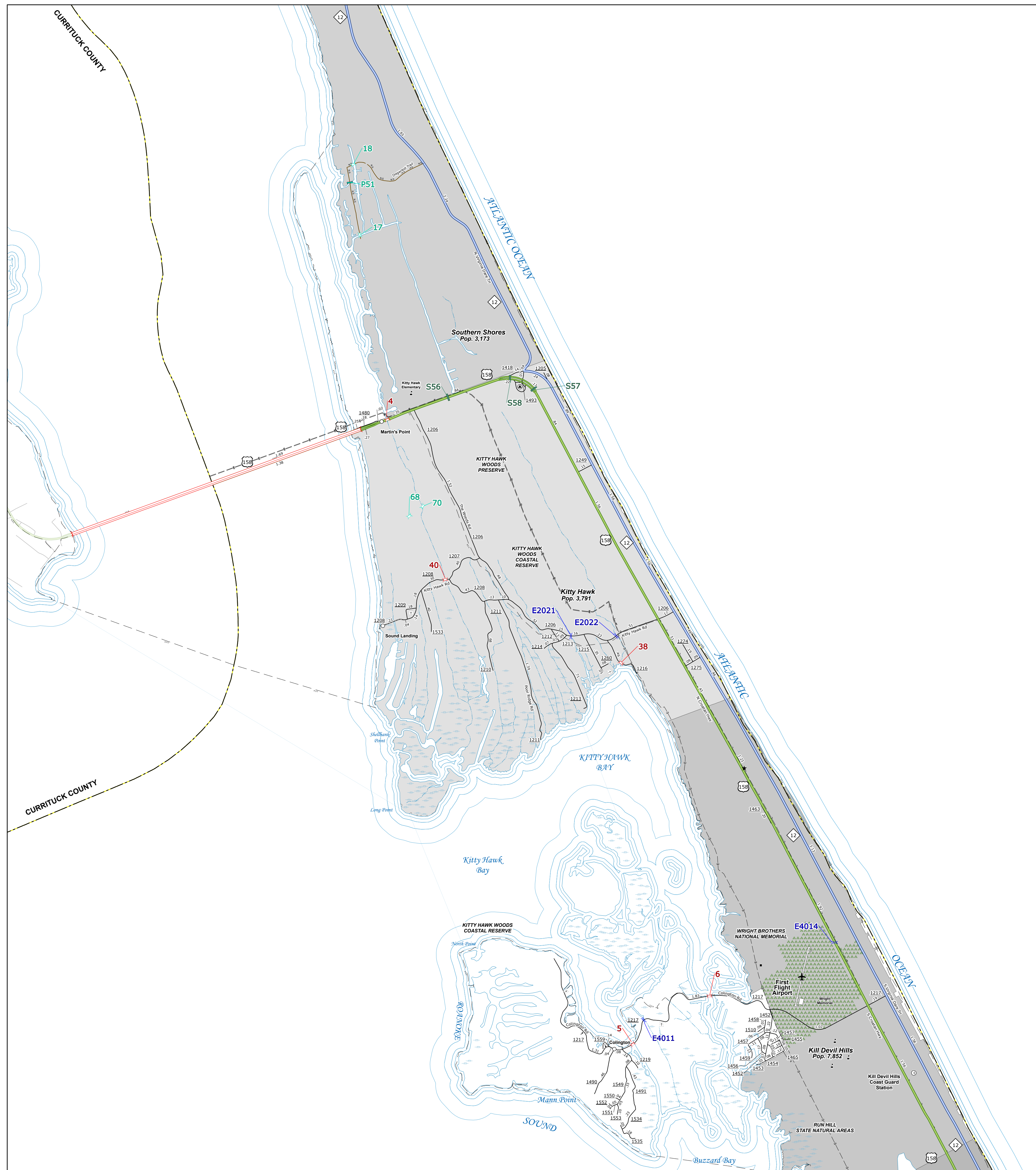
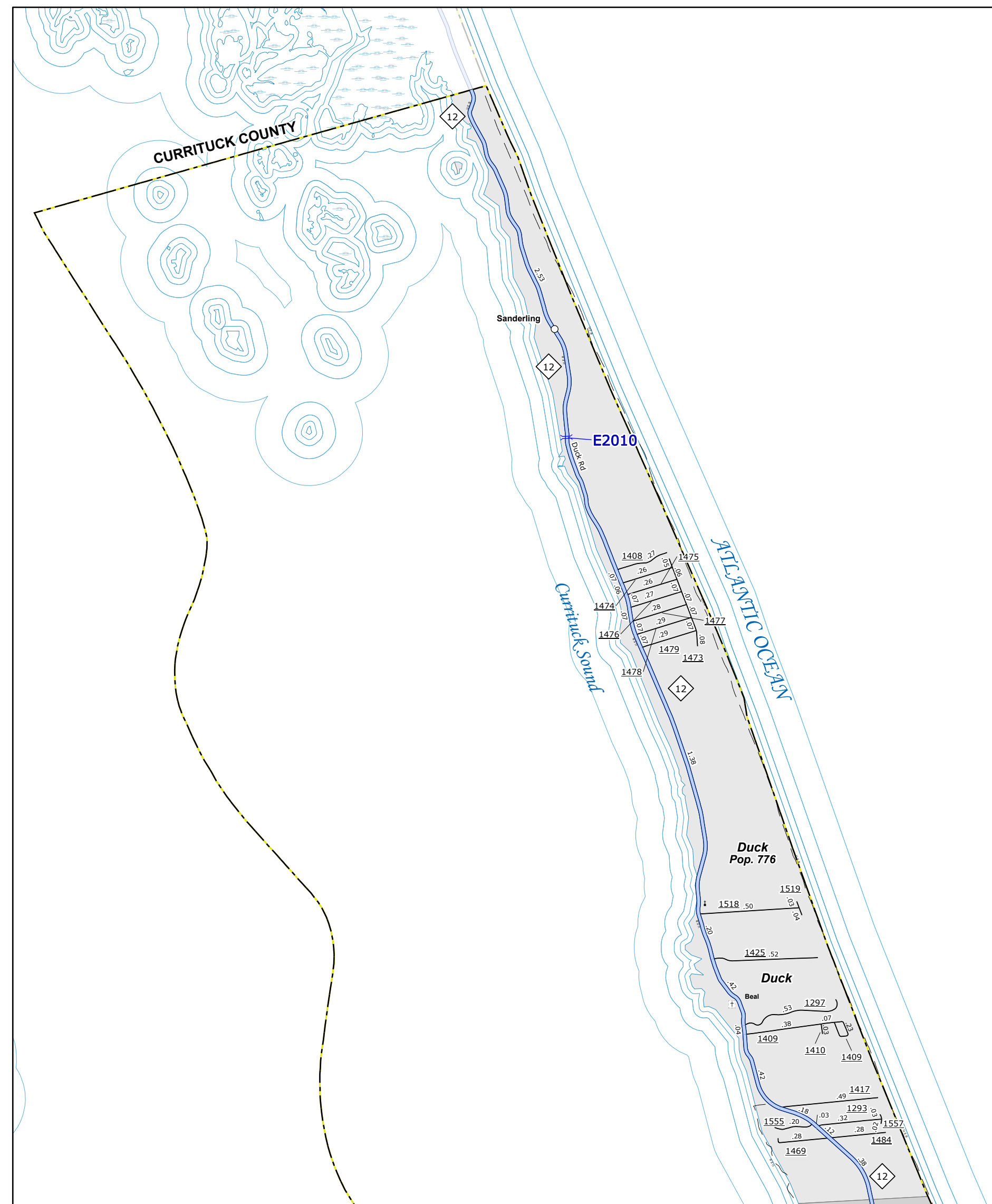
SCALE

1 0 1
MILES

NORTH CAROLINA PLANE COORDINATE SYSTEM
LAMBERT CONFORMAL CONIC PROJECTION

SHEET 1 of 7

DIVISION 1 DISTRICT 1 DARE COUNTY NORTH CAROLINA FIPS 055



H

E

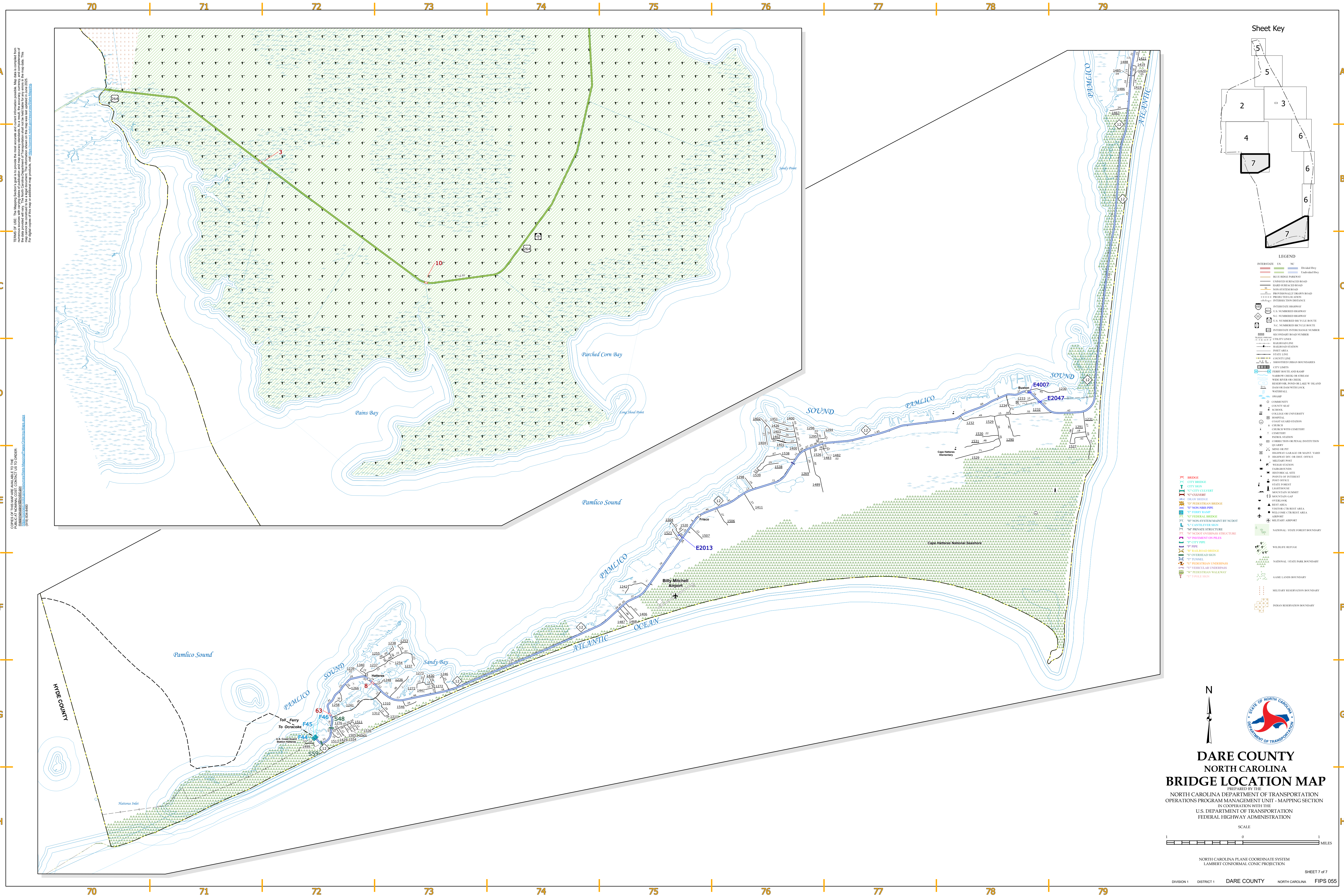
[illegible]

PREPARED BY THE
NORTH CAROLINA DEPARTMENT OF TRANSPORTATION
OPERATIONS PROGRAM MANAGEMENT UNIT - MAPPING SECTION
IN COOPERATION WITH THE
U.S. DEPARTMENT OF TRANSPORTATION
FEDERAL HIGHWAY ADMINISTRATION

NORTH CAROLINA PLANE COORDINATE SYSTEM
LAMBERT CONFORMAL CONIC PROJECTION

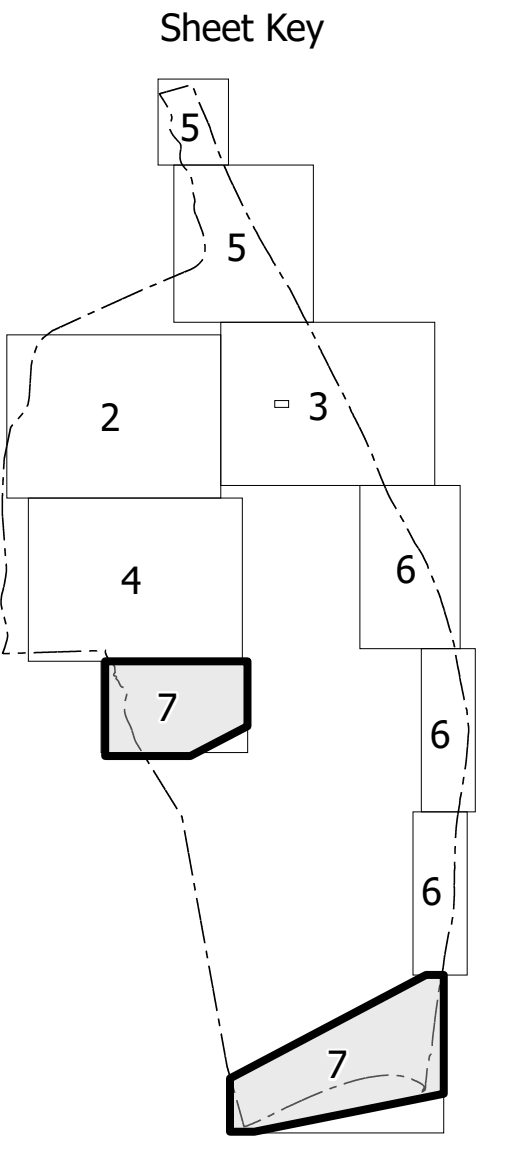
DIVISION 1 DISTRICT 1 DARE COUNTY NORTH CAROLINA FIPS 055

SHEET 6 of 7



TERMS OF USE: The Mapping Section's goal is to provide the most accurate and current information possible. Map data is compiled from numerous sources with varying dates of collection and map accuracy standards. As a result, the accuracy, currency and completeness of this information cannot be guaranteed. This information is provided for informational purposes only and should not be used for any other purpose. For digital copies of this map, visit <https://www.darecountync.gov/transportation/transportation-map>.

COPIES OF THIS MAP ARE AVAILABLE TO THE PUBLIC AT NO CHARGE. FOR MORE INFORMATION, CONTACT THE DARE COUNTY PLANNING AND DEVELOPMENT DEPARTMENT AT (252) 338-4480.



- LEGEND**
- INTERSTATE US NC Divided Hwy Undivided Hwy
 - BLVD BRIDGE PARKWAY
 - UNPAVED BRIDGED ROAD
 - ROAD BRIDGED ROAD
 - NON-BRIDGED ROAD
 - PROPOSED BRIDGED ROAD
 - PROPOSED BRIDGED ROAD
 - INTERSECTION DISTANCE
 - INTERSTATE HIGHWAY
 - U.S. NUMBERED HIGHWAY
 - N.C. NUMBERED HIGHWAY
 - U.S. NUMBERED BI-STATE ROUTE
 - N.C. NUMBERED BI-STATE ROUTE
 - INTERSTATE INTERCHANGE NUMBER
 - SECONDARY ROAD NUMBER
 - UTILITY LINES
 - RAILROAD LINE
 - RAILROAD STATION
 - STATE LINE
 - COUNTY LINE
 - SMOOTHED URBAN BOUNDARIES
 - CITY LIMITS
 - FERRY ROUTE AND RAMP
 - NARROW CREEK OR STREAM
 - WIDE RIVER OR CREEK
 - RESERVOIR, POND OR LAKE
 - WETLAND
 - DAM OR DAM WITH LOCK
 - WATERFALL
 - SWAMP
 - COMMUNITY
 - COUNTY SEAT
 - SCHOOL
 - COLLEGE OR UNIVERSITY
 - HOSPITAL
 - COAST GUARD STATION
 - CHURCH
 - CHURCH WITH CEMETERY
 - CEMETERY
 - PUBLIC STATION
 - CORRECTIONAL OR PENAL INSTITUTION
 - QUARRY
 - MINE OR PIT
 - BROWNS LARAGE OR MAINT. YARD
 - HIGHWAY DEPT. OR DIST. OFFICE
 - MILITARY POST
 - WEATHER STATION
 - FABRICATIONS
 - HISTORICAL SITE
 - POINTS OF INTEREST
 - POST OFFICE
 - STATE FOREST
 - LIGHTHOUSE
 - MOUNTAIN SUMMIT
 - MOONSHAN GAP
 - OVERLOOK
 - BEST AREA
 - VISITOR CENTER AREA
 - WELCOME CENTER AREA
 - AIRPORT
 - MILITARY AIRPORT
 - NATIONAL STATE FOREST BOUNDARY
 - WILDLIFE REFUGE
 - NATIONAL STATE PARK BOUNDARY
 - GAME LANDS BOUNDARY
 - MILITARY RESERVATION BOUNDARY
 - INDIAN RESERVATION BOUNDARY

DARE COUNTY
NORTH CAROLINA
BRIDGE LOCATION MAP
PREPARED BY THE
NORTH CAROLINA DEPARTMENT OF TRANSPORTATION
OPERATIONS PROGRAM MANAGEMENT UNIT - MAPPING SECTION
IN COOPERATION WITH THE
U.S. DEPARTMENT OF TRANSPORTATION
FEDERAL HIGHWAY ADMINISTRATION

SCALE
1 0 1
MILES

NORTH CAROLINA PLANE COORDINATE SYSTEM
LAMBERT CONFORMAL CONIC PROJECTION

DIVISION 1 DISTRICT 1 DARE COUNTY NORTH CAROLINA FIPS 055

SHEET 7 of 7